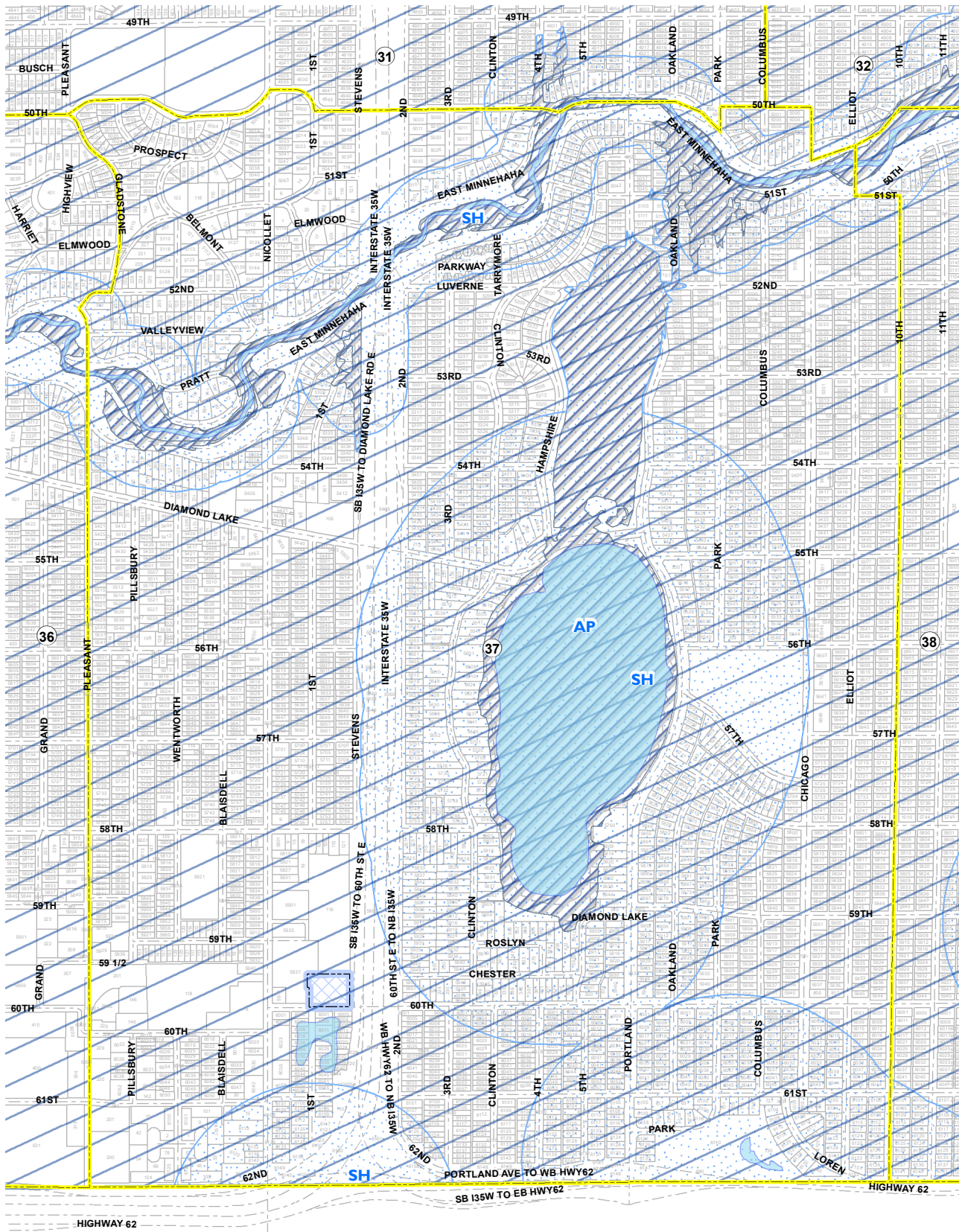












OVERLAY ZONING DISTRICTS




Overlay Districts

- | | | | |
|---|---------------------|---|------------------------------------|
|  | AP Airport |  | SZ Split Zoning |
|  | DH Downtown Housing |  | TP Transitional Parking |
|  | DP Downtown Parking |  | UA University Area |
|  | DS Downtown Shelter |  | SH Shoreland |
|  | HA Harmon Area |  | MR Mississippi River Critical Area |



⑫ Plate Number

 Plate Boundaries

A horizontal scale bar with tick marks at 0, 250, 500, 1,000, and 1,500 feet. The bar is divided into four equal segments, each representing 375 feet.

Effective date - July 1, 2023

MINNEAPOLIS ZONING PLATE 37