NORTHSIDE GREENWAY

PHASE 1
FROM 36TH AVE N TO 44TH AVE N

Last Updated 03/27/2025

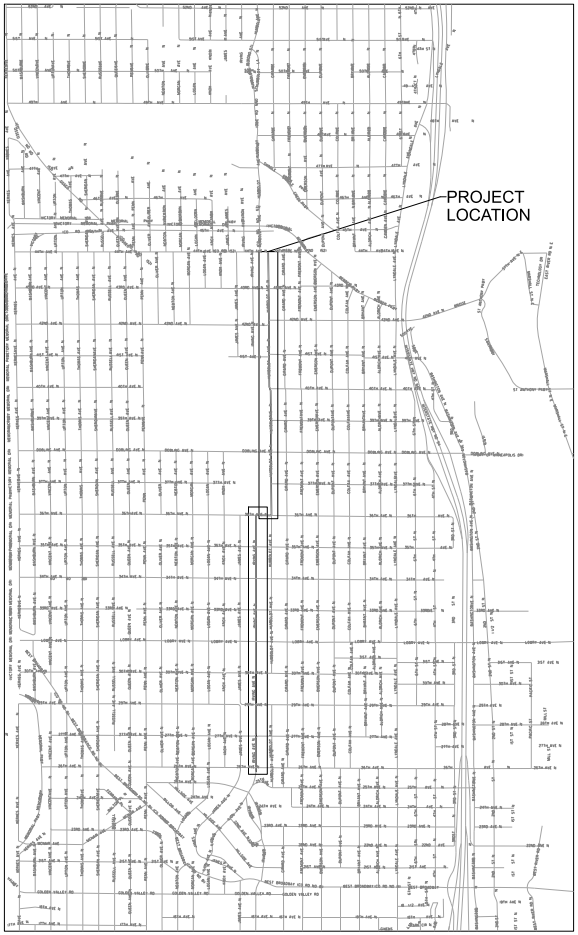
PROJECT LOCATION

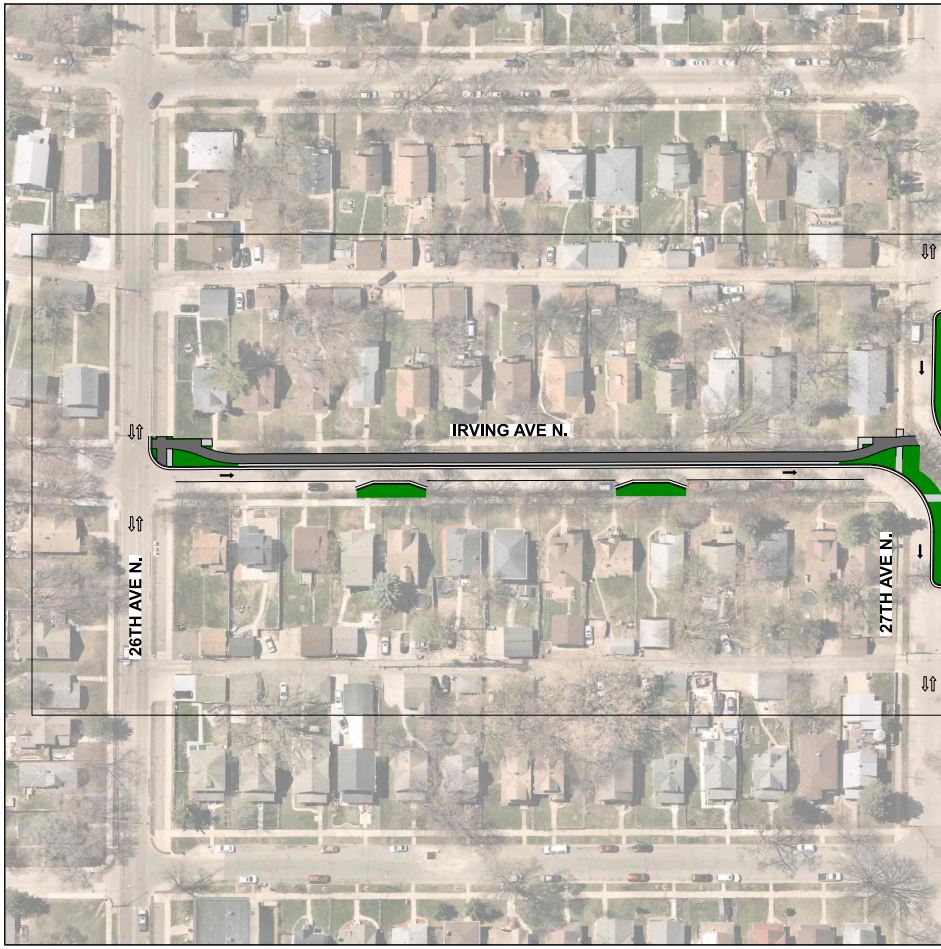
IRVING AVE N.
26TH AVE N.
27TH AVE N.

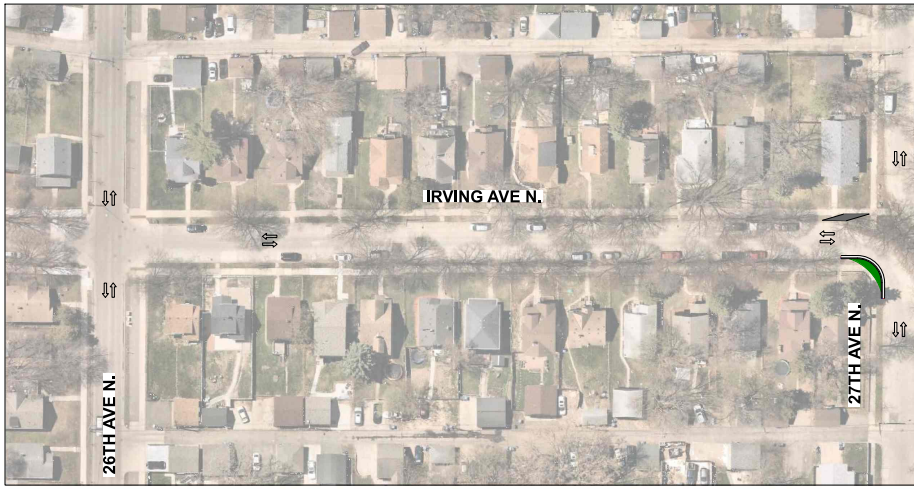
IRVING AVE N.
26TH AVE N.
27TH AVE N.

LEGEND

⬜	CURB AND GUTTER
▨	CONCRETE SIDEWALK
⬛	CONCRETE TRAIL
🟩	ENHANCED LANSCAPE
⇨	EXISTING FLOW DIRECTION
➞	PROPOSED FLOW DIRECTION
Ⓑ	BOLLARD

N

0 20 40 60 80

HORIZONTAL SCALE IN FEET
SCALE 1" = 40'

Stantec

Minneapolis
City of Lakes

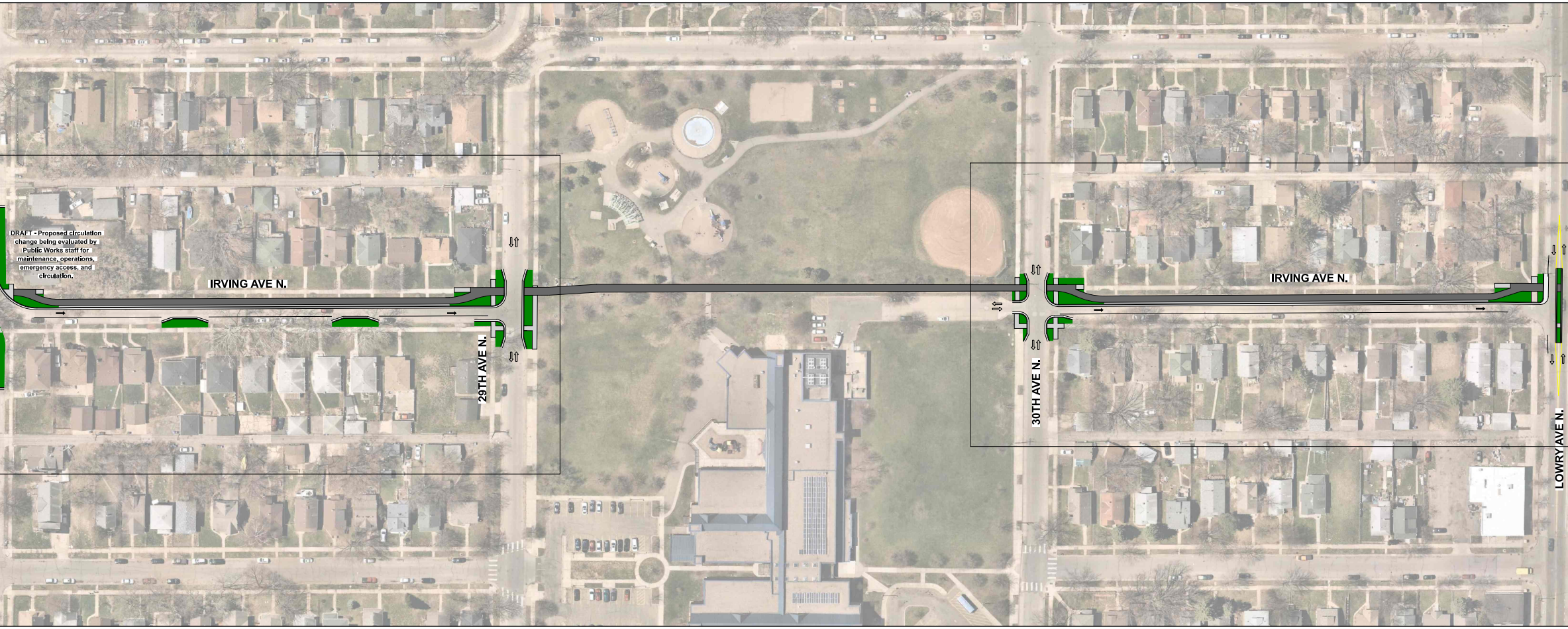
DRAFT - Proposed circulation change being evaluated by Public Works staff for maintenance, operations, emergency access, and circulation.
IRVING AVE N.
29TH AVE N.
30TH AVE N.
IRVING AVE N.
LOWRY AVE N.

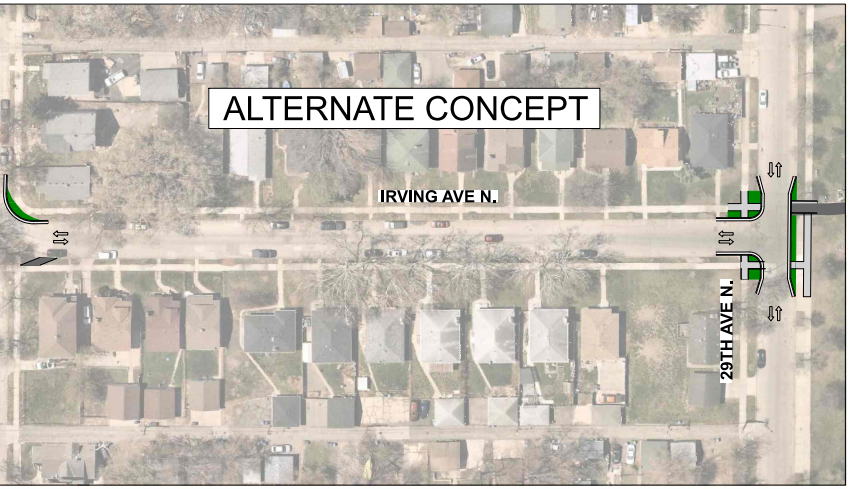
ALTERNATE CONCEPT
IRVING AVE N.
29TH AVE N.

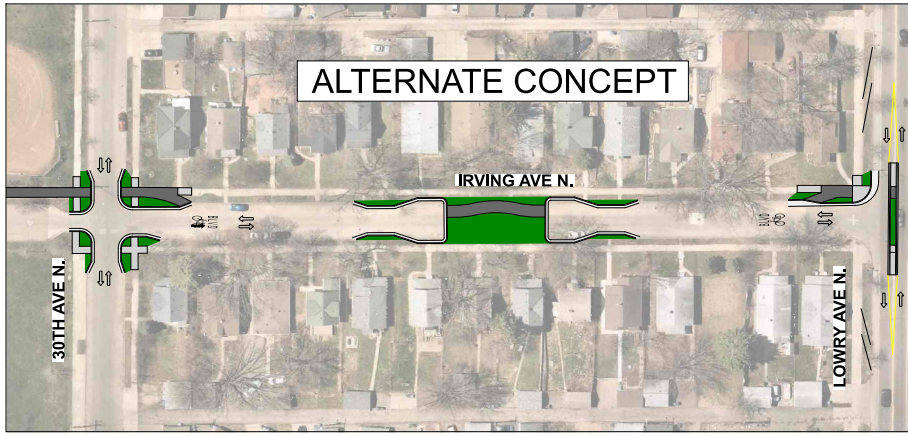
ALTERNATE CONCEPT
IRVING AVE N.
30TH AVE N.
LOWRY AVE N.

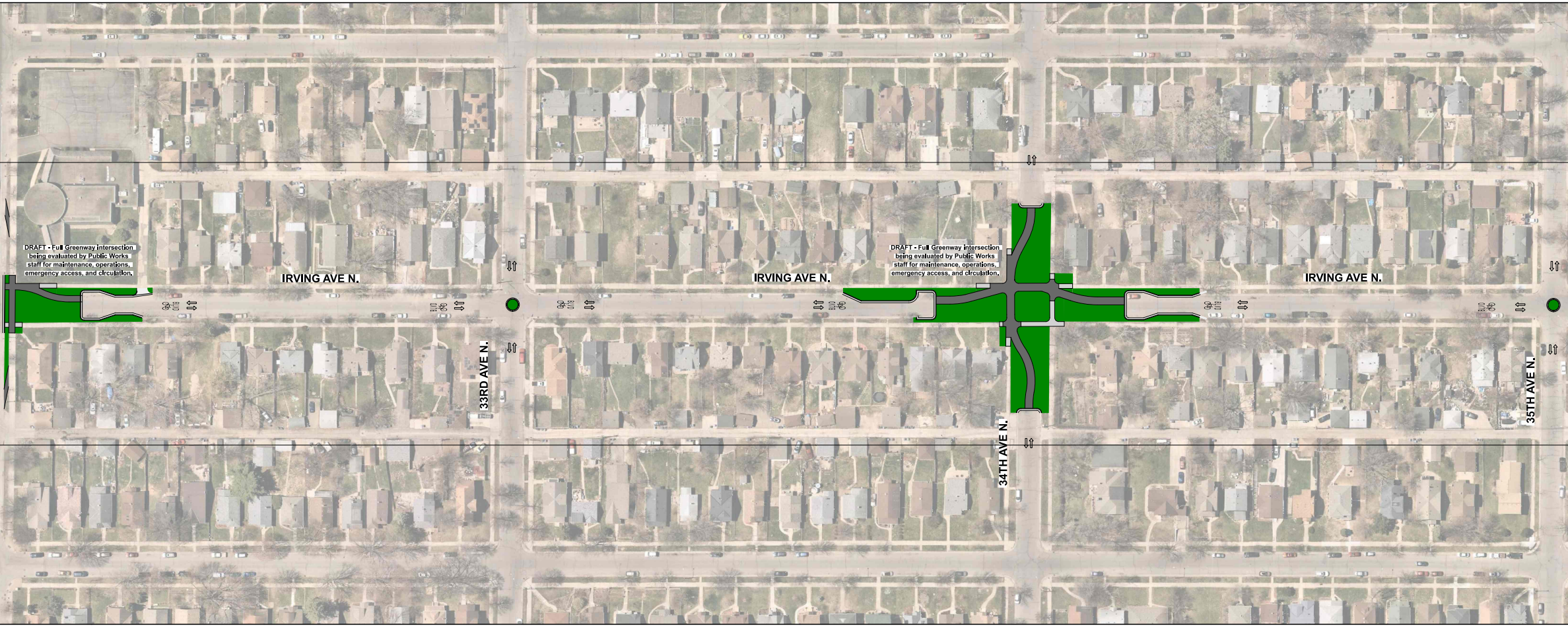
IRVING AVE N.
IRVING AVE N.
IRVING AVE N.
33RD AVE N.
34TH AVE N.
35TH AVE N.

DRAFT - Full Greenway intersection being evaluated by Public Works staff for maintenance, operations, emergency access, and circulation.

DRAFT - Full Greenway intersection being evaluated by Public Works staff for maintenance, operations, emergency access, and circulation.

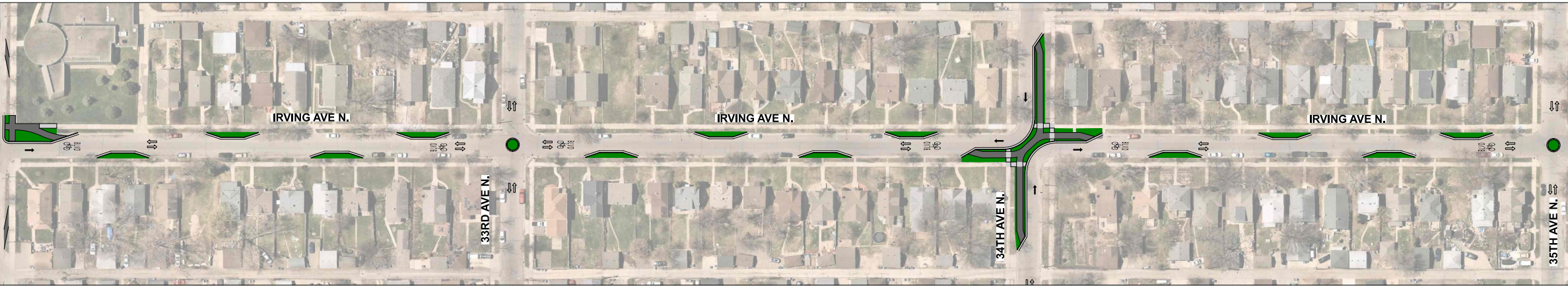
IRVING AVE N.
IRVING AVE N.
IRVING AVE N.
33RD AVE N.
34TH AVE N.
35TH AVE N.

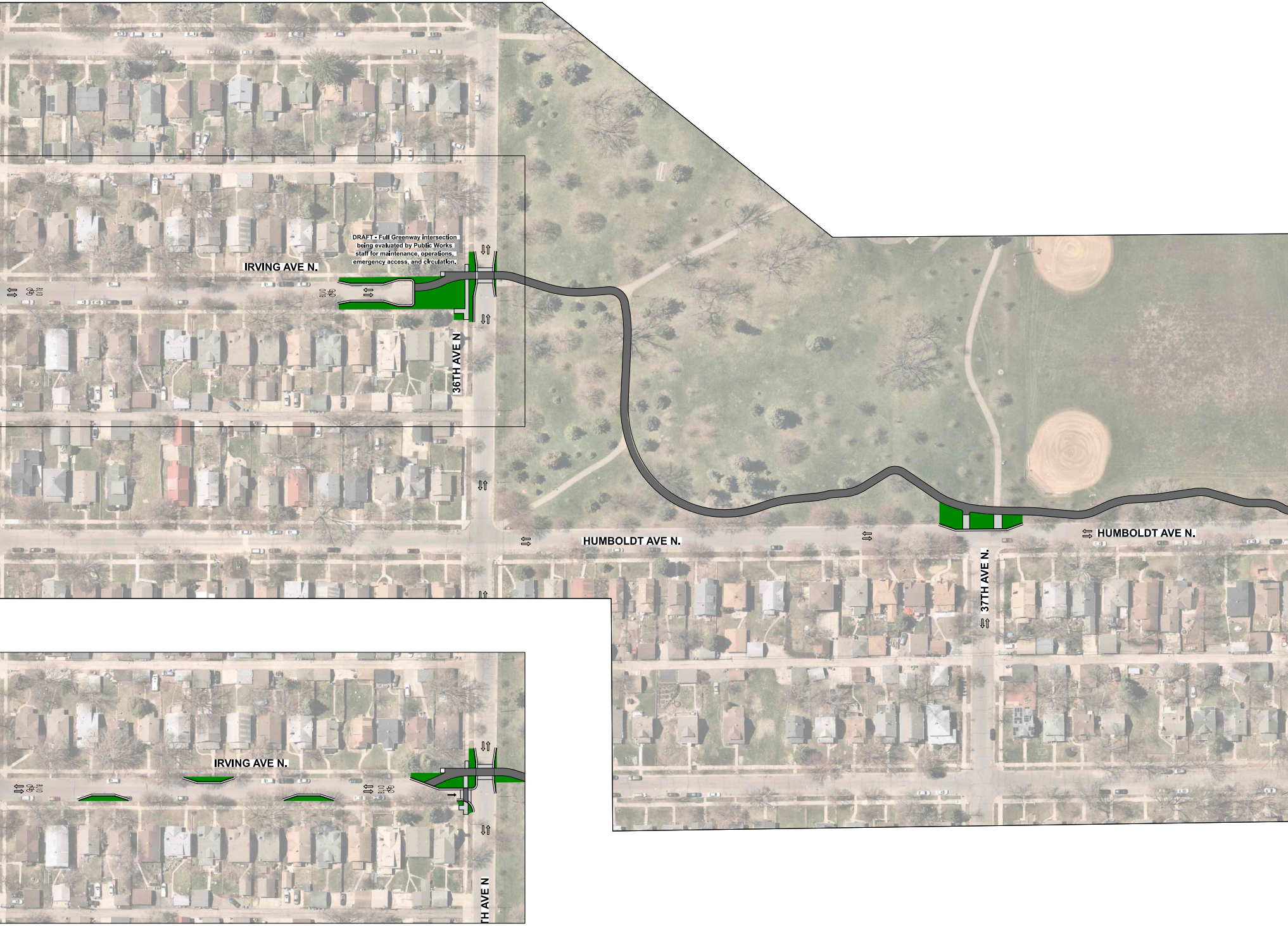

DRAFT - Full Greenway intersection being evaluated by Public Works staff for maintenance, operations, emergency access, and circulation.

IRVING AVE N.
36TH AVE N
HUMBOLDT AVE N.
HUMBOLDT AVE N.
37TH AVE N.
IRVING AVE N.
TH AVE N
BLVD

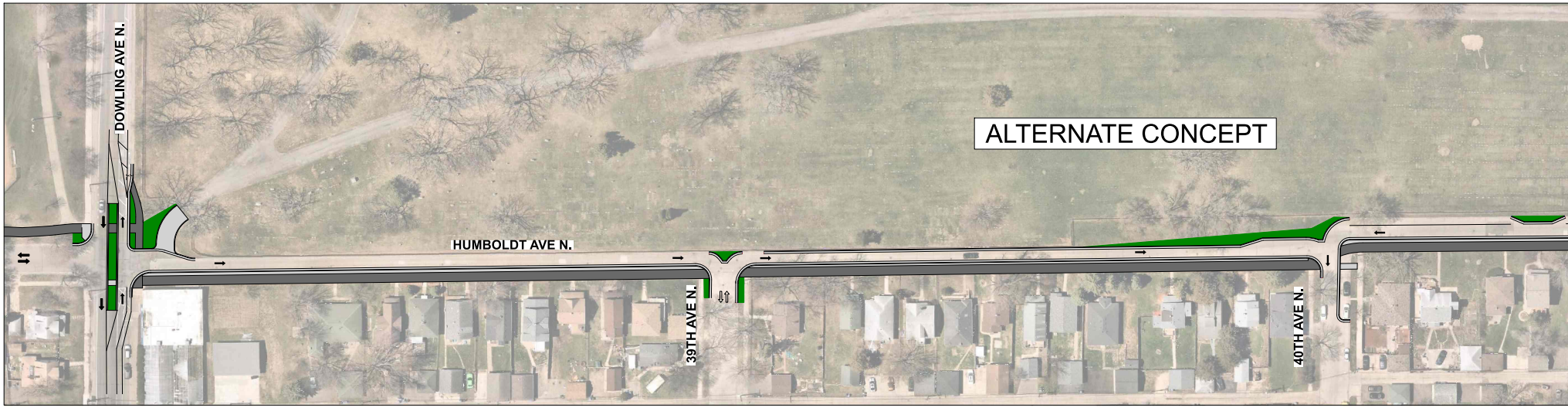

ALTERNATE CONCEPT

DOWLING AVE N.
HUMBOLDT AVE N.
39TH AVE N.
40TH AVE N.

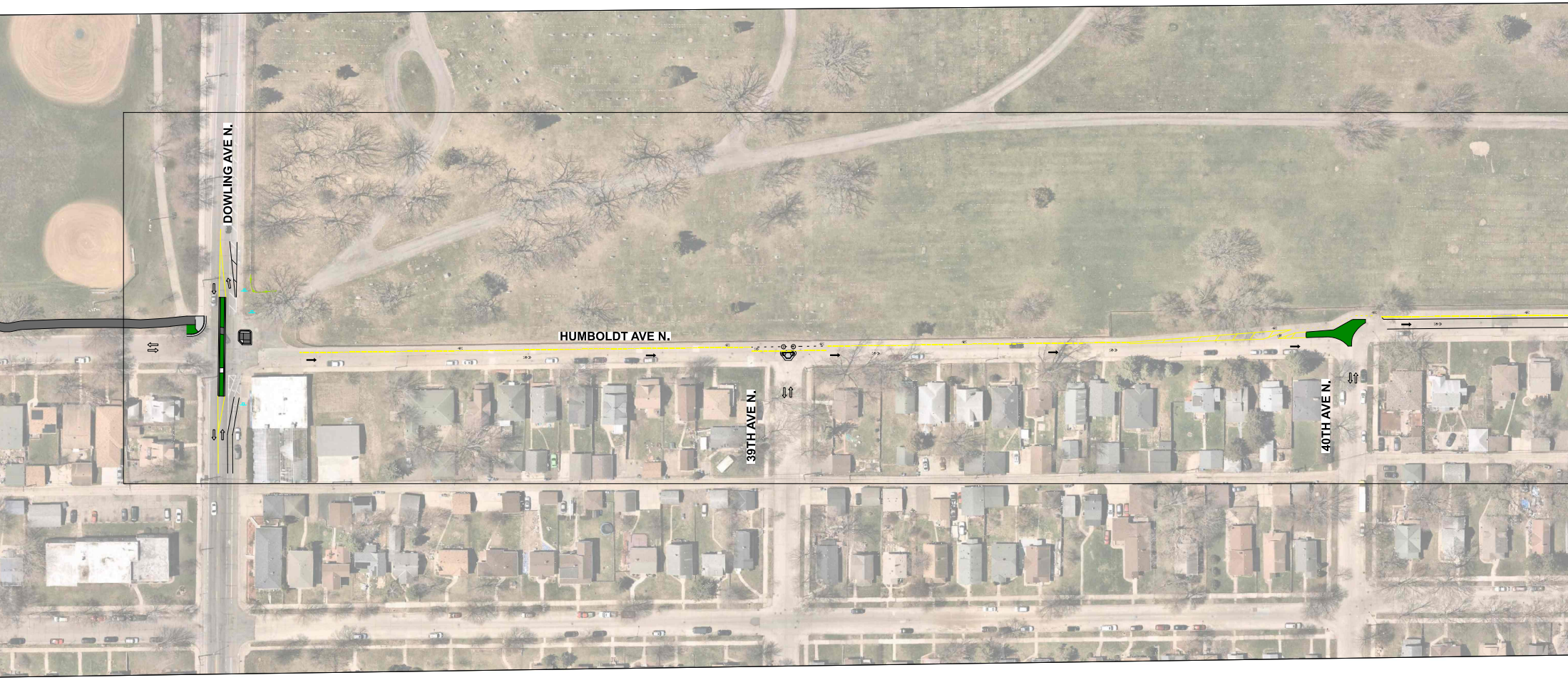

DOWLING AVE N.
HUMBOLDT AVE N.
39TH AVE N.
40TH AVE N.

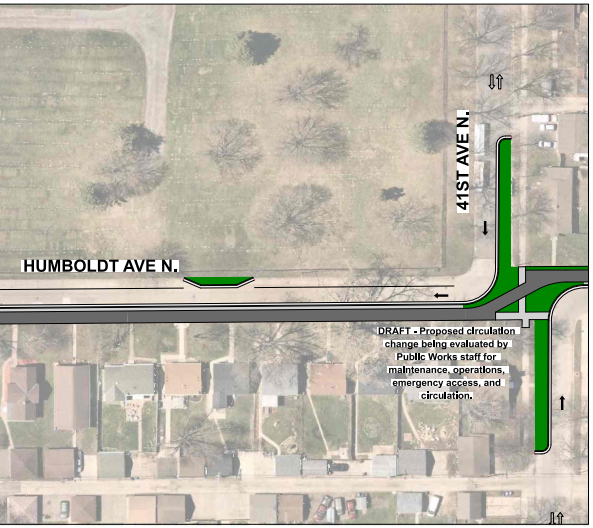
41ST AVE N.
HUMBOLDT AVE N.
DRAFT - Proposed circulation change being evaluated by Public Works staff for maintenance, operations, emergency access, and circulation.

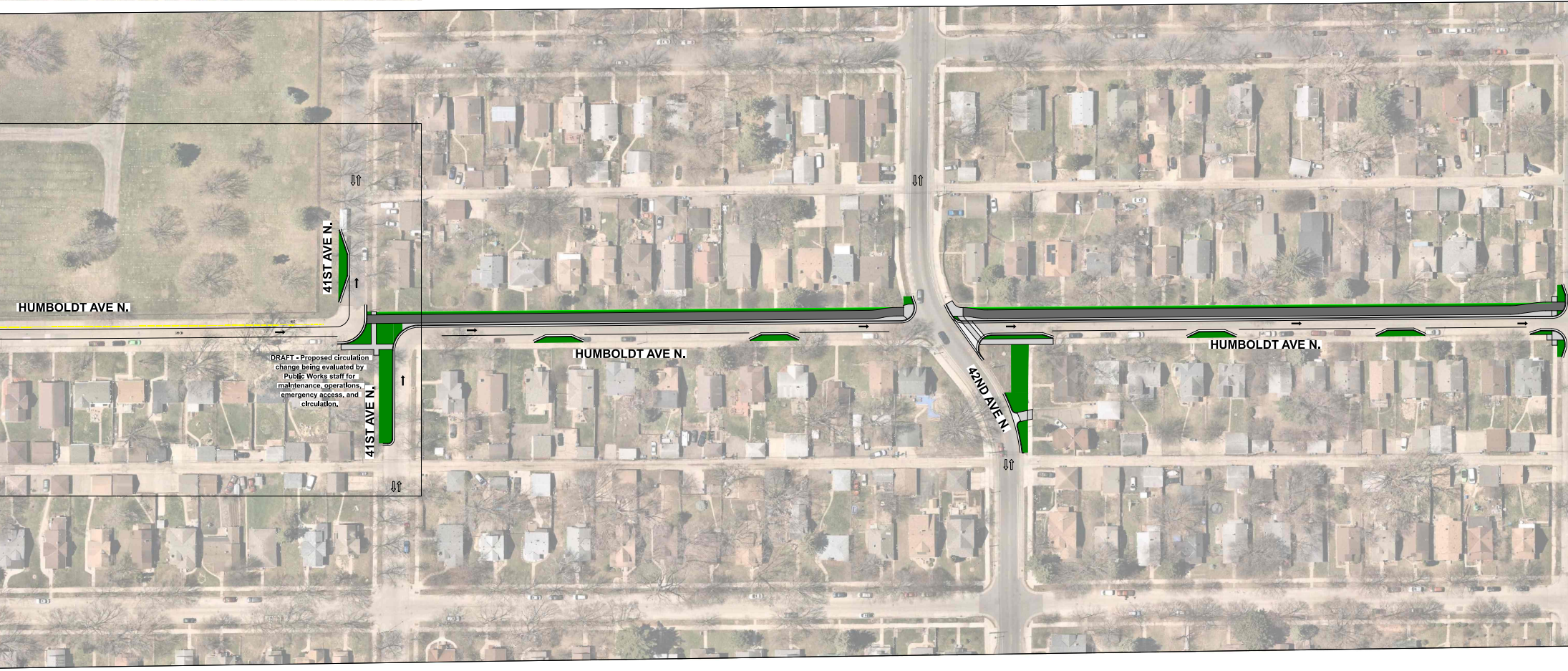
41ST AVE N.
HUMBOLDT AVE N.
DRAFT - Proposed circulation change being evaluated by Public Works staff for maintenance, operations, emergency access, and circulation.
41ST AVE N.
HUMBOLDT AVE N.
42ND AVE N.
HUMBOLDT AVE N.

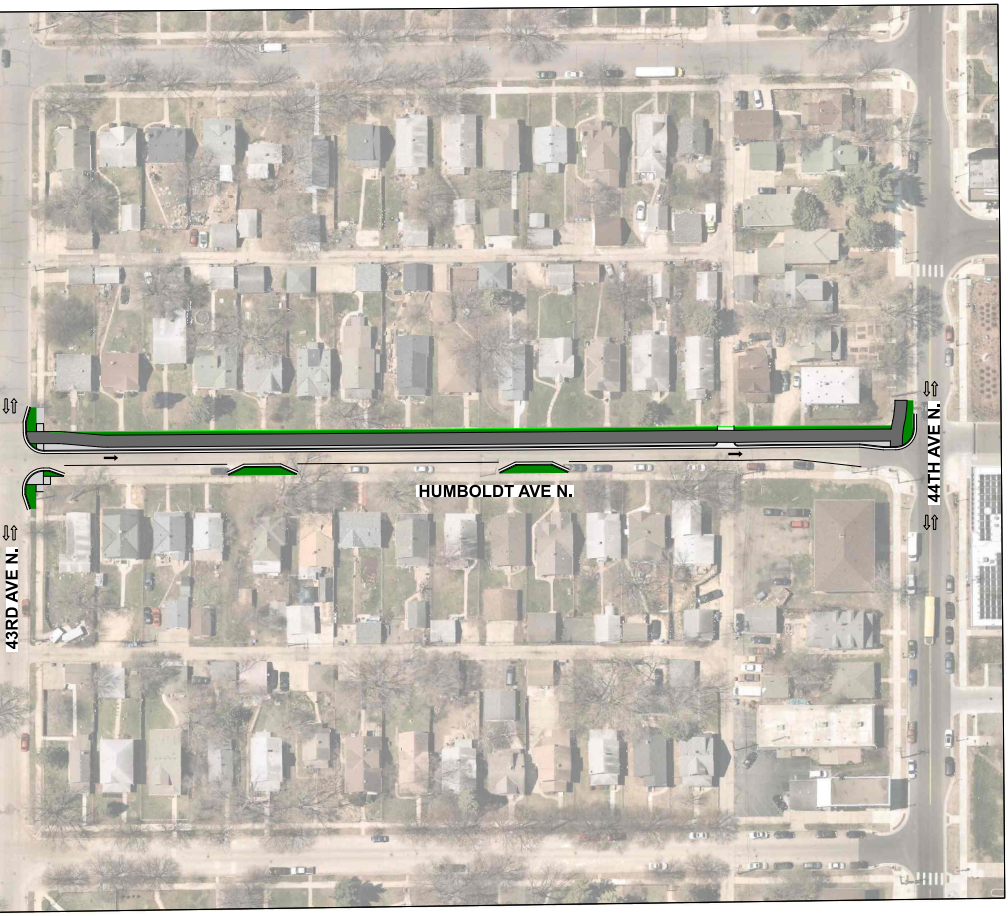
HUMBOLDT AVE N.
43RD AVE N.
44TH AVE N.

NORTHSIDE GREENWAY

PHASE 2 -
FROM GIRARD TERRACE TO 26TH AVE N

Last Updated 04/07/2025

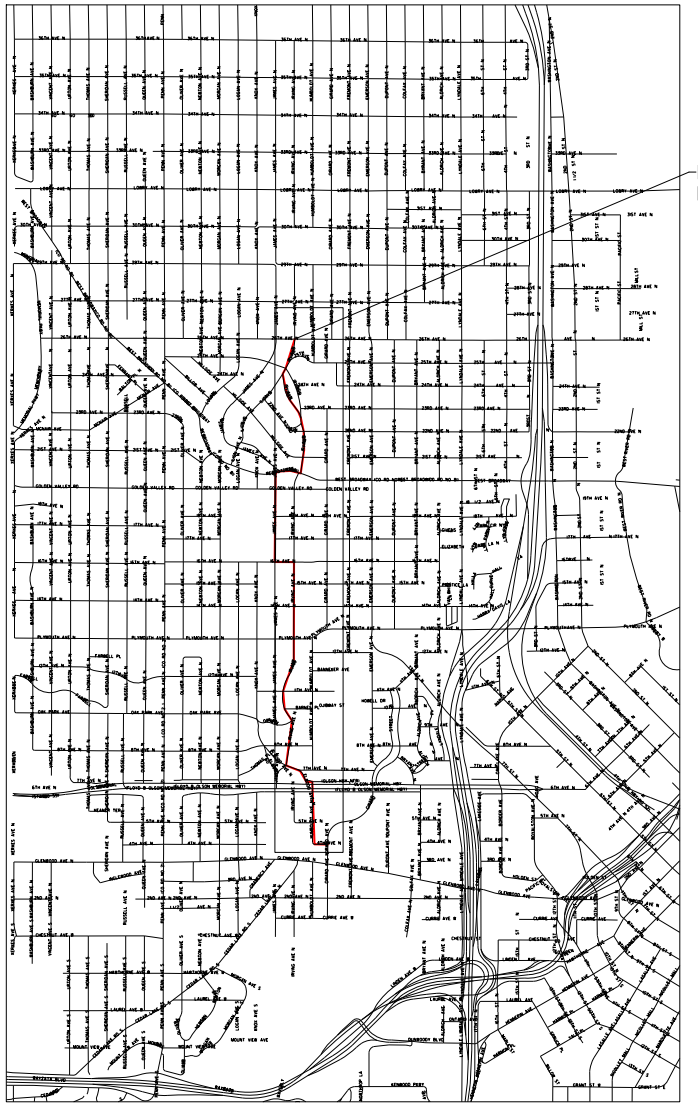
PROJECT
LOCATION

LEGEND

- ⬜ CURB AND GUTTER
- ▒ CONCRETE SIDEWALK
- ■ CONCRETE TRAIL
- 🟩 ENHANCED LANSCAPE
- ⇨ EXISTING FLOW DIRECTION
- → PROPOSED FLOW DIRECTION

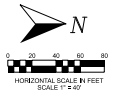
N
0
20
40
60
80
HORIZONTAL SCALE IN FEET
SCALE 1" = 40'

Stantec

Minneapolis
City of Lakes

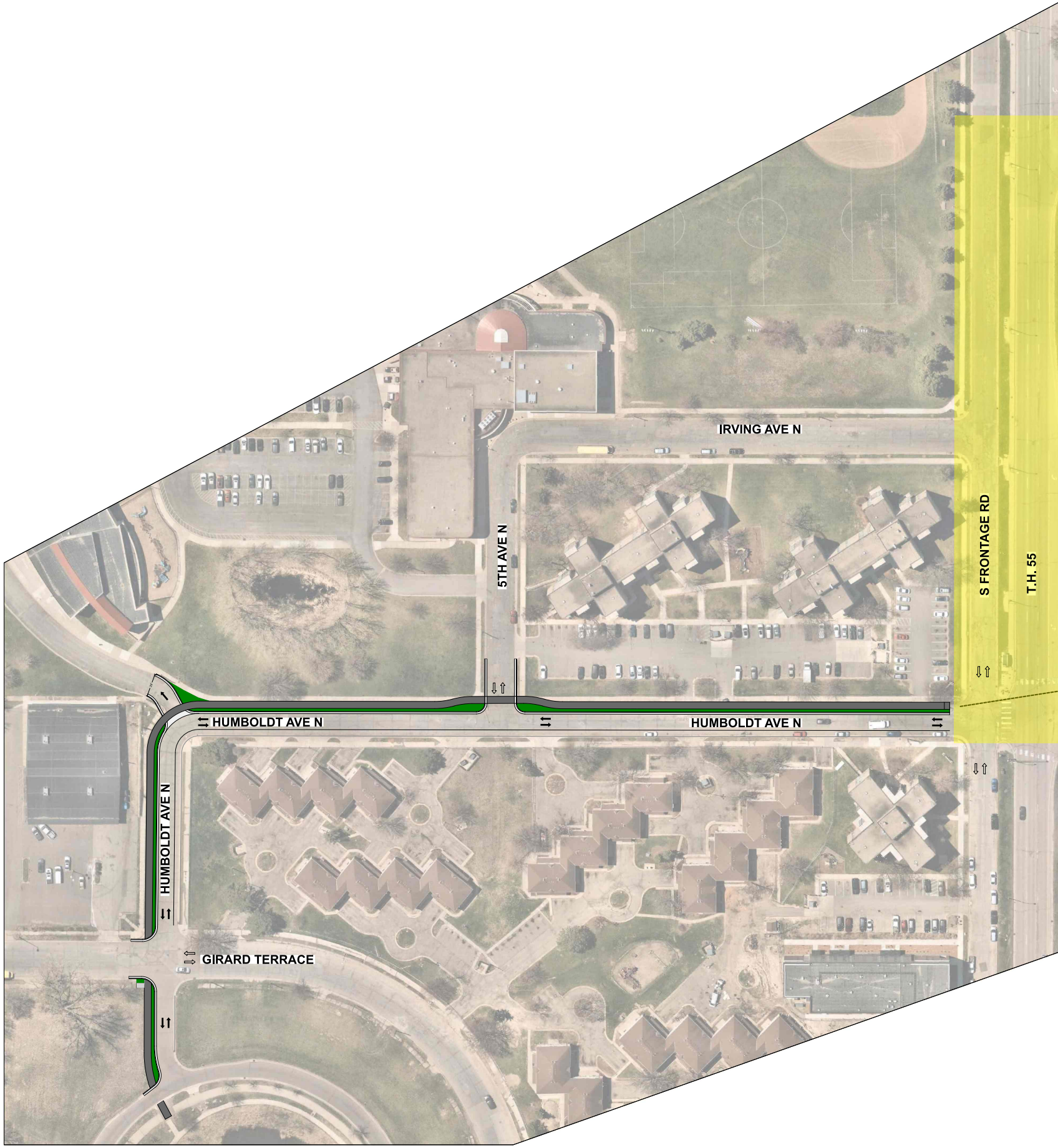
IRVING AVE N
5TH AVE N
S FRONTAGE RD
T.H. 55
HUMBOLDT AVE N
HUMBOLDT AVE N
HUMBOLDT AVE N
GIRARD TERRACE

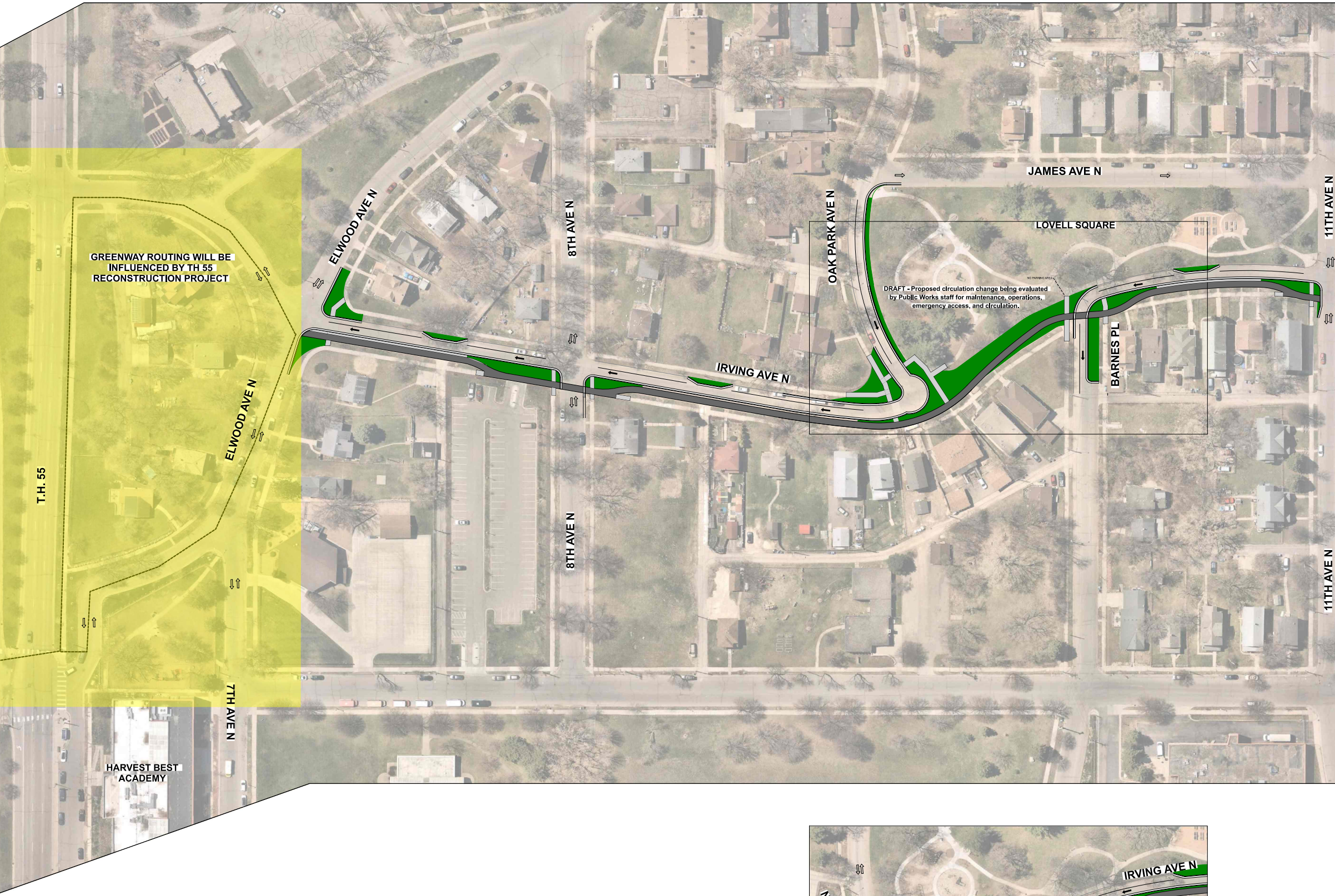
JAMES AVE N
11TH AVE N
LOVELL SQUARE
OAK PARK AVE N
8TH AVE N
ELWOOD AVE N
GREENWAY ROUTING WILL BE
INFLUENCED BY TH 55
RECONSTRUCTION PROJECT
NO PARKING AREA
BARNES PL
IRVING AVE N
ELWOOD AVE N
T.H. 55
8TH AVE N
11TH AVE N
7TH AVE N
HARVEST BEST
ACADEMY

DRAFT - Proposed circulation change being evaluated by Public Works staff for maintenance, operations, emergency access, and circulation.

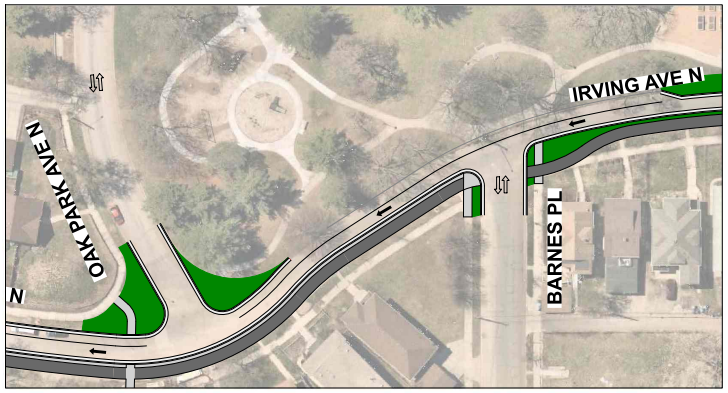
IRVING AVE N
OAK PARK AVE N
N
BARNES PL

ALTERNATIVE OPTION

PREFERRED CONCEPT

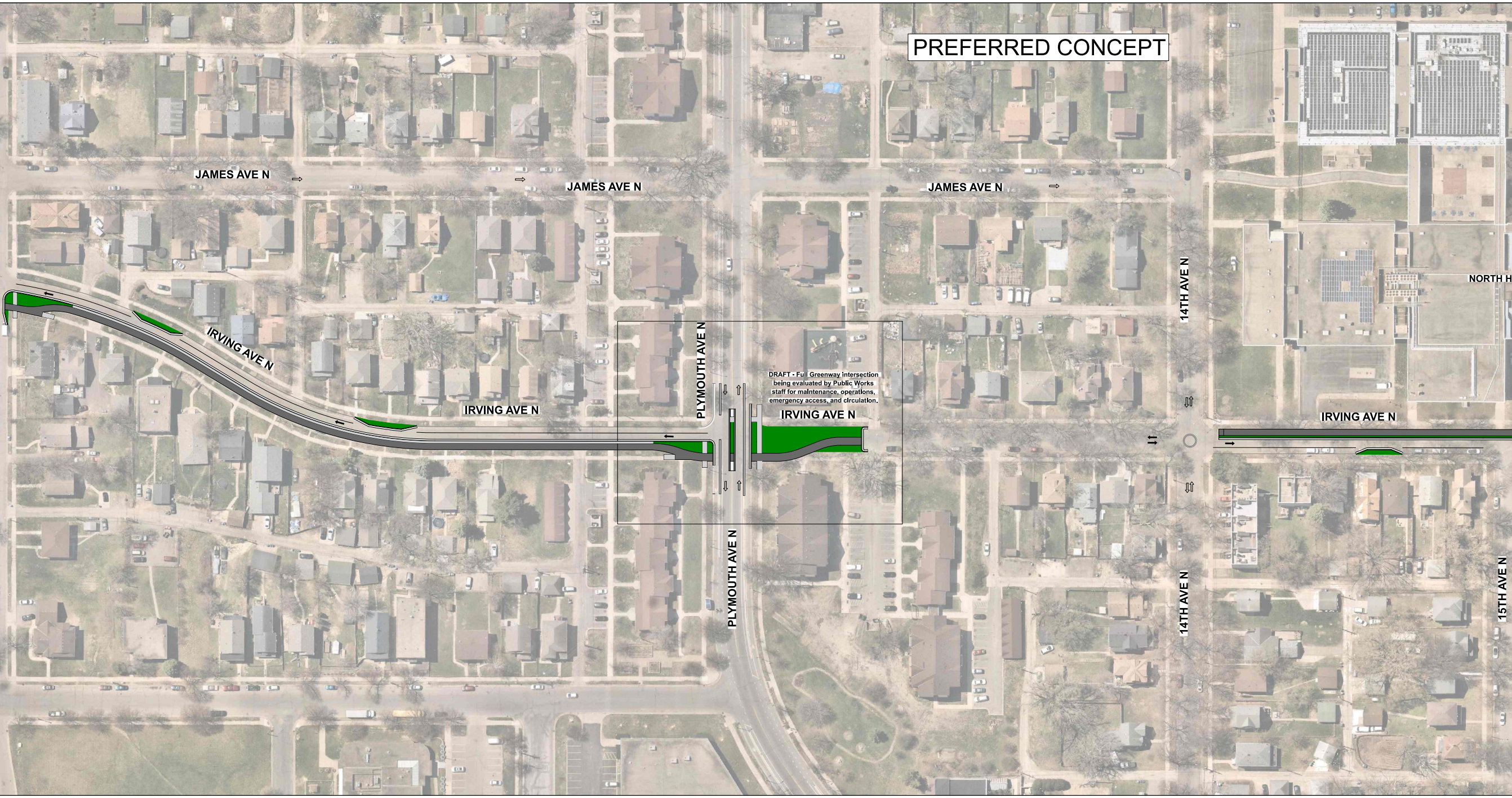
JAMES AVE N
JAMES AVE N
JAMES AVE N
NORTH H
IRVING AVE N
IRVING AVE N
PLYMOUTH AVE N
IRVING AVE N
IRVING AVE N
14TH AVE N
14TH AVE N
PLYMOUTH AVE N
15TH AVE N

DRAFT - Full Greenway intersection being evaluated by Public Works staff for maintenance, operations, emergency access, and circulation.

ALTERNATIVE OPTION

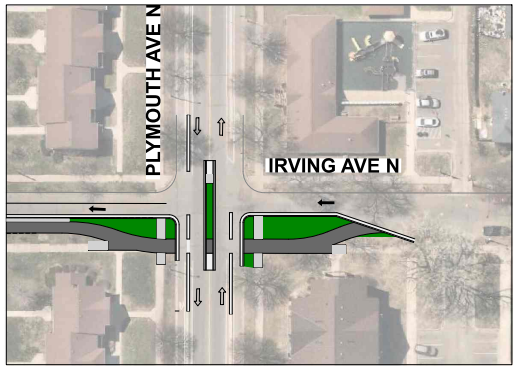
PLYMOUTH AVE N
IRVING AVE N

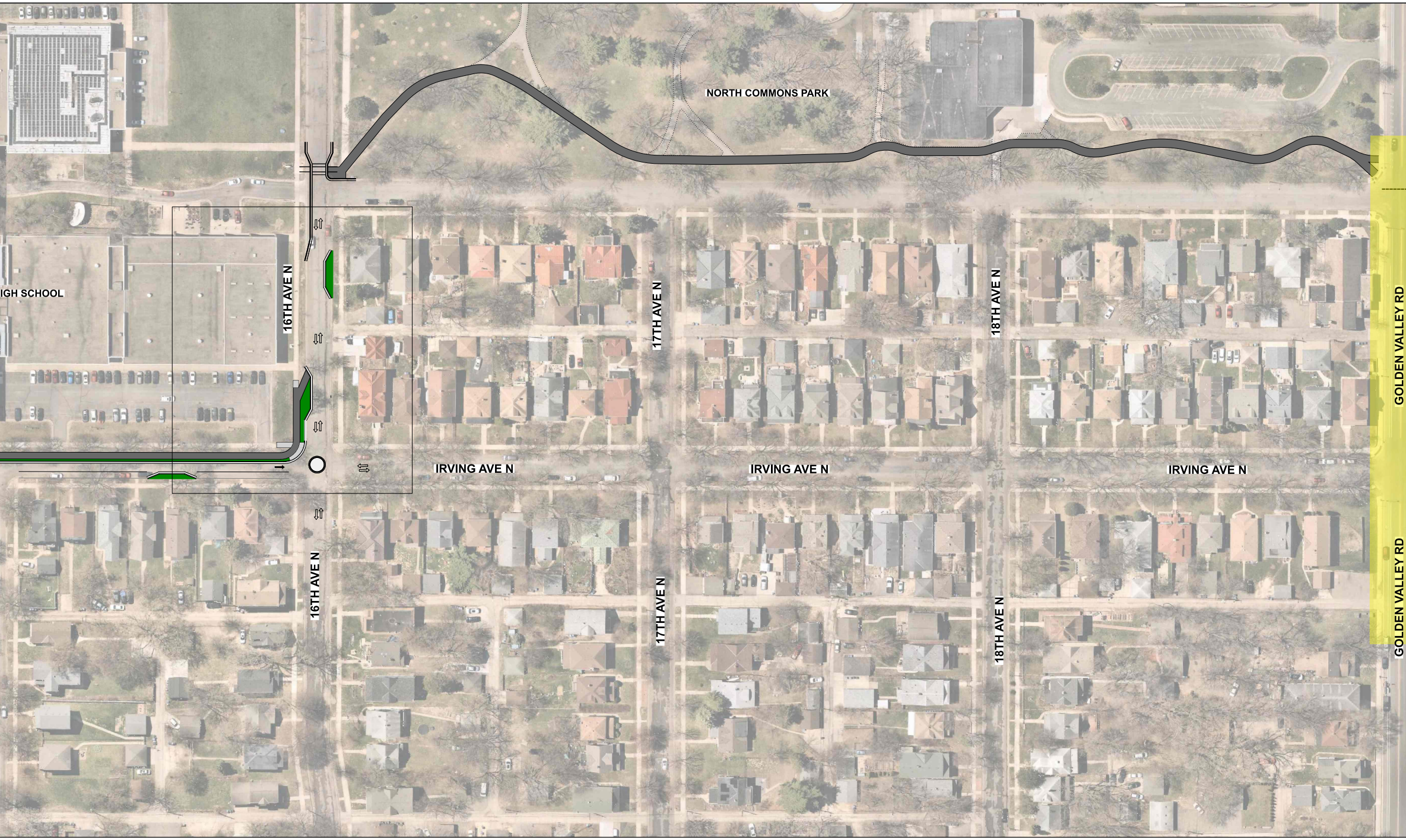
NORTH COMMONS PARK
IGH SCHOOL
16TH AVE N
17TH AVE N
18TH AVE N
GOLDEN VALLEY RD
IRVING AVE N
IRVING AVE N
IRVING AVE N
16TH AVE N
17TH AVE N
18TH AVE N
GOLDEN VALLEY RD

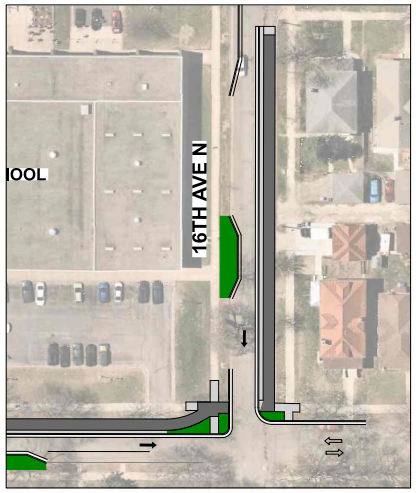
IOOL
16TH AVE N

ALTERNATIVE OPTION

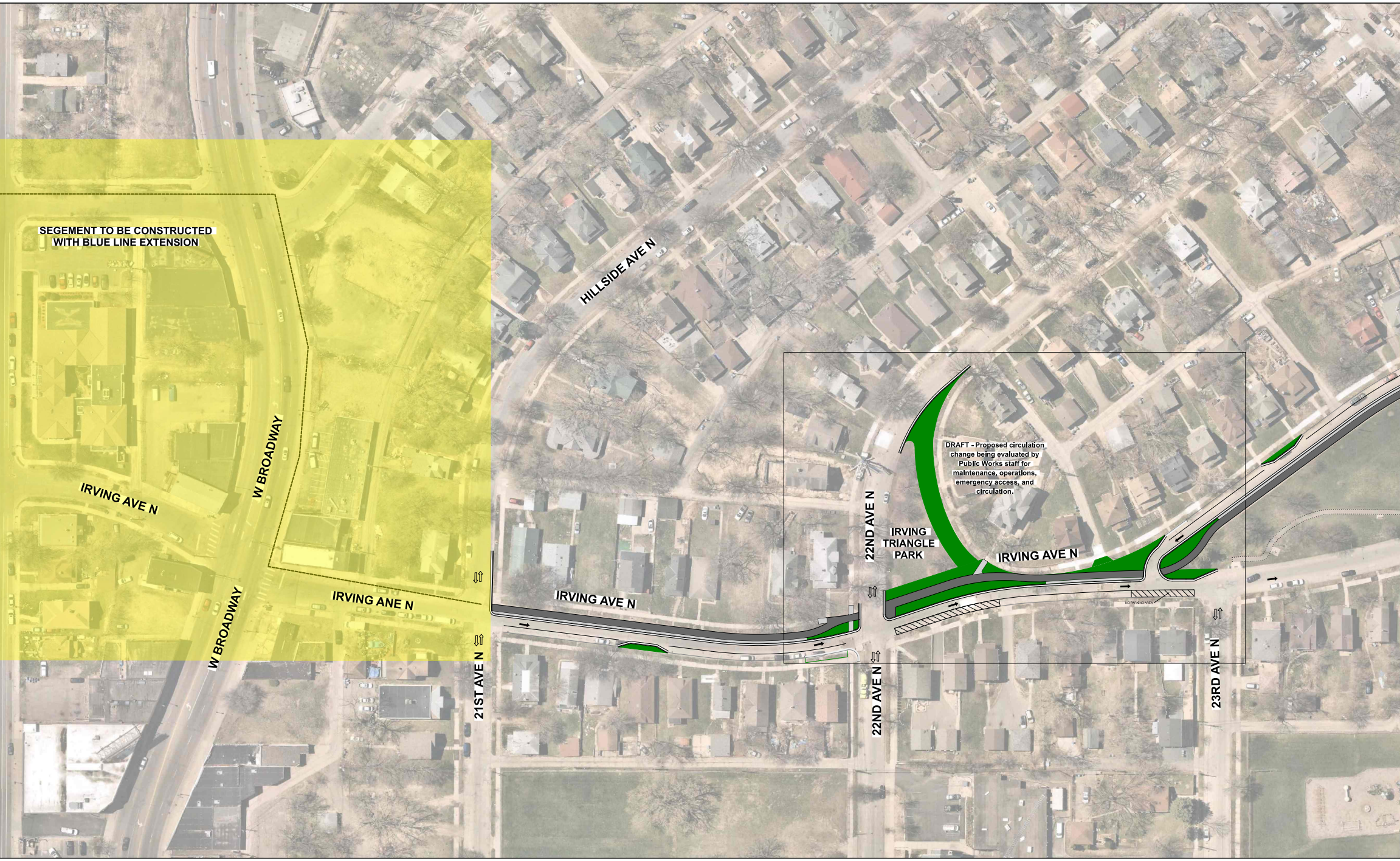
SEGEMENT TO BE CONSTRUCTED WITH BLUE LINE EXTENSION
HILLSIDE AVE N
W BROADWAY
IRVING AVE N
W BROADWAY
IRVING ANE N
IRVING AVE N
21ST AVE N
22ND AVE N
IRVING TRIANGLE PARK
IRVING AVE N
NO PARKING AREA
22ND AVE N
23RD AVE N

DRAFT - Proposed circulation change being evaluated by Public Works staff for maintenance, operations, emergency access, and circulation.

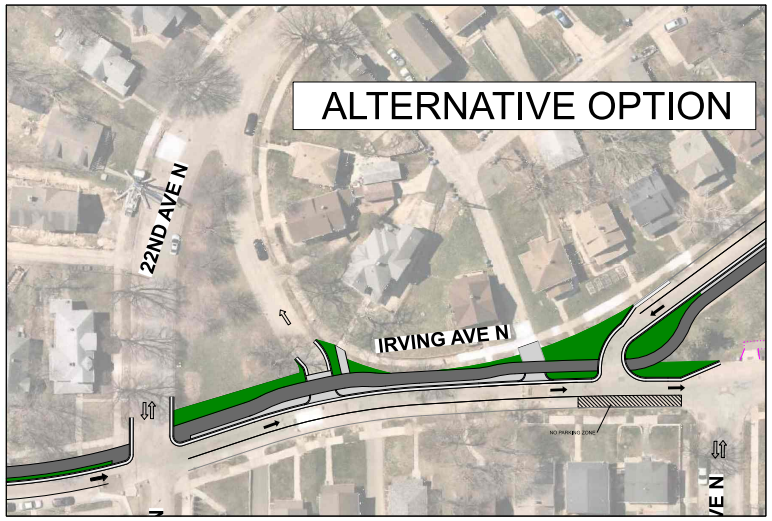
ALTERNATIVE OPTION
22ND AVE N
IRVING AVE N
NO PARKING ZONE
VE N

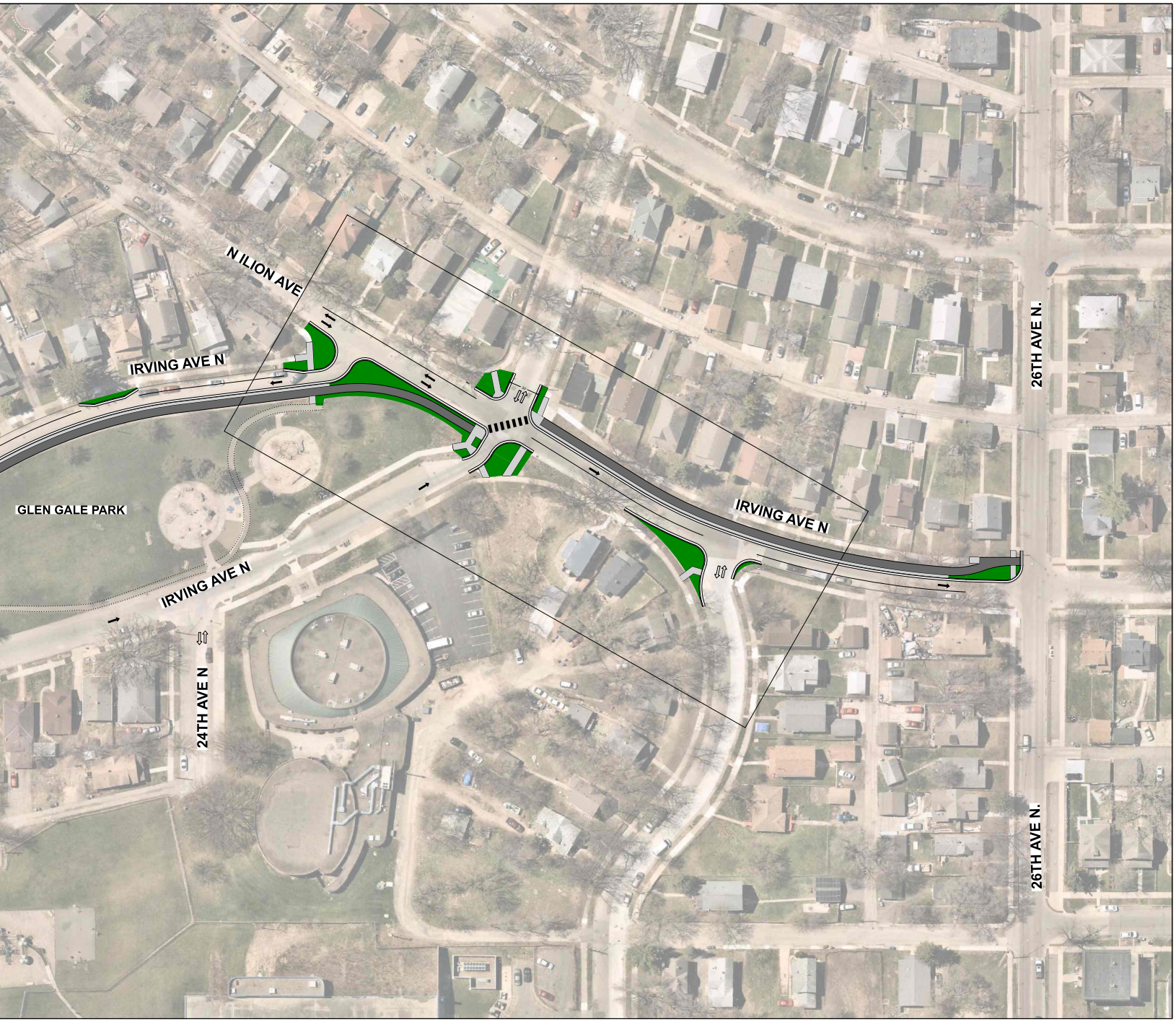
N ILION AVE
IRVING AVE N
26TH AVE N.
GLEN GALE PARK
IRVING AVE N
IRVING AVE N
24TH AVE N
26TH AVE N.

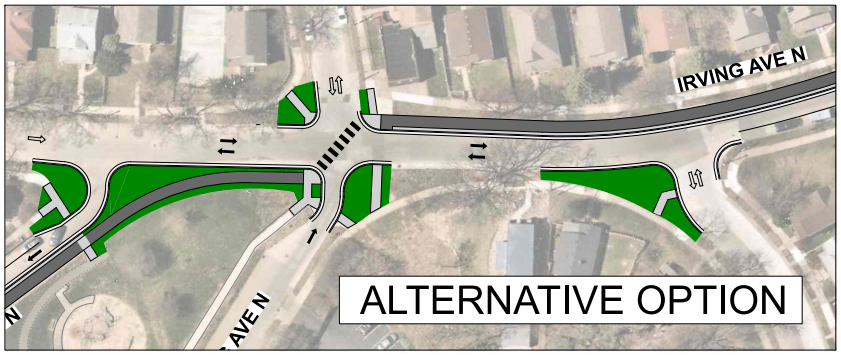
IRVING AVE N
AVE N
N

ALTERNATIVE OPTION