

HENNEPIN SOUTH RECONSTRUCTION

Construction Update
February 22, 2024
6pm - Virtual



Kimley»»Horn



Today's Agenda

- Project Goals
- Construction
 - Utilities
 - Roadway
 - Detours
- What to Expect
- Next Steps & Communications



Project Goals

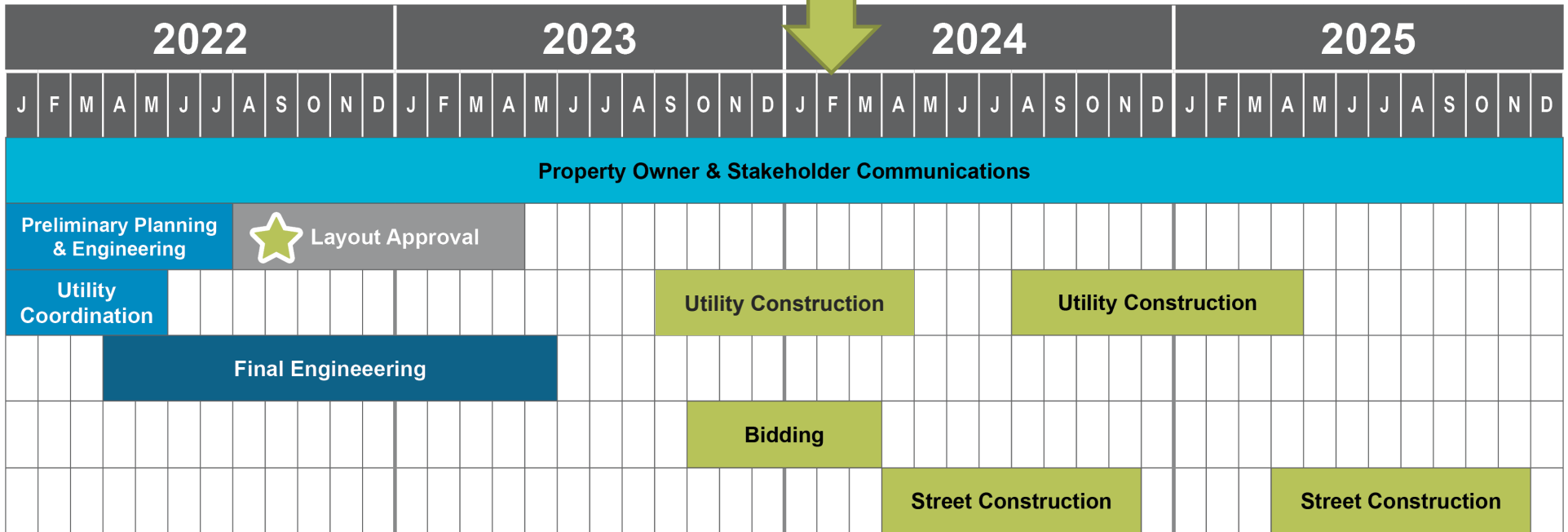
- Improve the sidewalk and intersections for all users.
- Consider a protected bikeway on Hennepin Ave. S.
- Create space for improved transit stops that work with the future METRO E Line Bus Rapid Transit (BRT)
- Replace aging infrastructure.
- Maintain and improve mobility for transit and motor vehicles.
- Meet the City's transportation and climate change goals.

Hennepin Avenue Reconstruction from Lake St to Douglas Ave



Schedule

WE ARE HERE



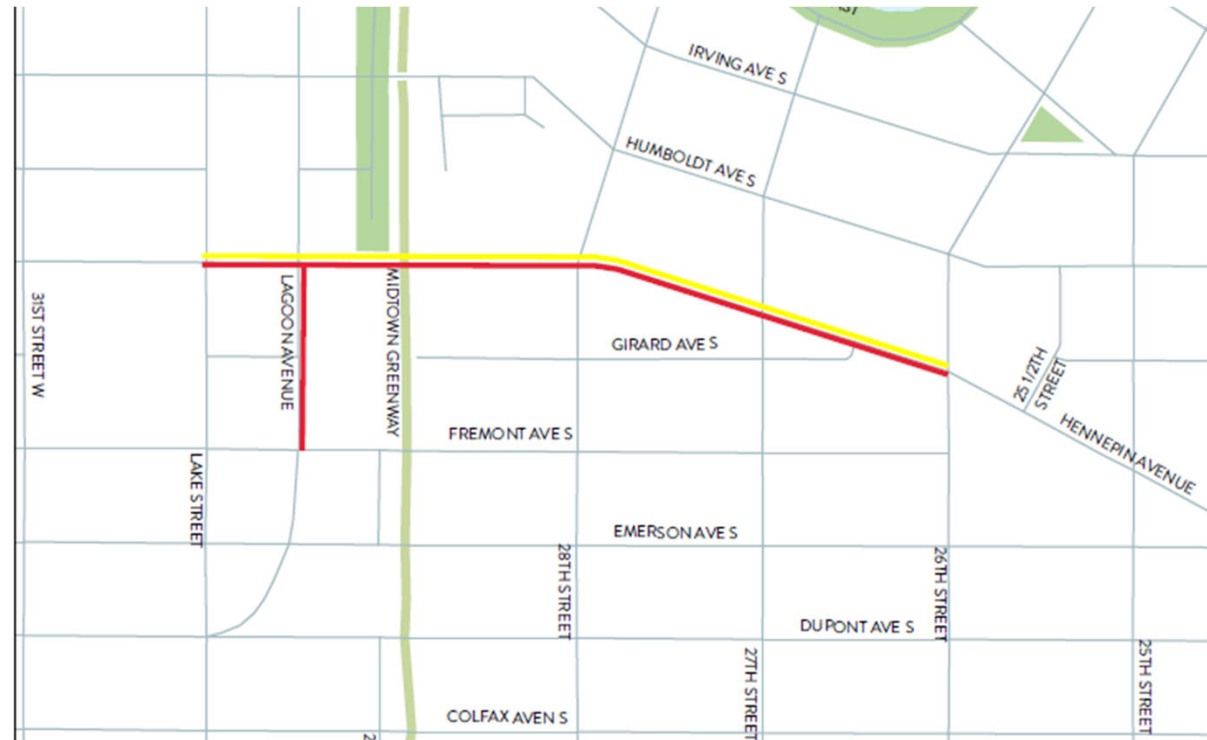
Hennepin South
RECONSTRUCTION

Kimley»Horn



Utility work PHASE 1 – 2023/2024 = Lake St to W 26th St.

- Hennepin - Xcel Energy Upgrades 2024
 - Starts 1/1 thru 4/15
- Lane Closures and Parking Restrictions




Xcel Energy Work

- New Ductbank and Manholes
- East side of Hennepin
- NB Hennepin Closed at 31st thru Monday 3/4

Feb 20, 2024 at 10:03:50 AM
Minneapolis MN 55408
United States
Seven Points



Xcel Energy Work



Xcel Energy Work







Utility work PHASE 1 – 2023/2024 = Lake St to W 26th St.

Hennepin Ave S Reconstruction Project

(W Lake St. to Kenwood Isles)

Construction & Traffic Impact Update
January 20 – February 29, 2024



Page 1

- Construction work: █ Xcel Energy Duct Bank ▨ Partial Intersection Restriction
- Traffic impact: Lane Closures ↔ Travel Lanes



WHAT'S HAPPENING

Lake St to Kenwood Isles

- Utility Construction will continue on Phase 1 of the Hennepin So. Reconstruction Project from Lake St to 26th St. This work will continue until April 2024.
- Current utility work consists of Xcel Energy installing new concrete duct banks along the east side of the corridor.
- Work will begin at Lake St starting about Feb. 2nd and will go through the end of Feb. North bound lanes from 31st to Lake will be closed starting about Feb. 2nd for 1-week
- Work at Lagoon is finishing up at the end of Jan and all lanes will reopen on Lagoon.



WHAT TO EXPECT

Lake St to Kenwood Isles

- Utility work using heavy equipment will increase noise, vibration, and dust in work areas and sidewalks.
- Vehicle traffic will reduce travel lanes down to 1-lane in both directions during non-rush hours. Depending on the block's construction activity.
- Cross streets will at times be reduced to 1-lane.
- Parking lanes will be closed at certain locations.
- Business access will remain open during the construction.
- Pedestrian detours will be set up as needed. Greater impacts can be expected at intersections where work is occurring.
- Metro Transit bus stop closures will occur depending on location of activity. Service on the corridor will remain until Spring 2024.



STAY CONNECTED

Visit the project website
Sign up for project updates on the project website.

[Minneapolismn.gov/government/projects/hennepin-ave-s/](https://minneapolismn.gov/government/projects/hennepin-ave-s/)



CONTACT US

Adam Hayow, Project Engineer - Public Works

612-673-2172 adam.hayow@minneapolismn.gov

Hennepin Ave S Reconstruction Project

(Kenwood Isles to W 26th St.)

Construction & Traffic Impact Update
January 20 – February 29, 2024



Page 2

Construction work: █ Xcel Energy Duct Bank

Partial Intersection Restriction

Traffic impact: Lane Closures

Travel Lanes



WHAT'S HAPPENING

Kenwood Isles to 26th St

- Utility Construction will continue on Phase 1 of the Hennepin So. Reconstruction Project from Lake St to 26th St. This work will continue until April 2024.
- Current utility work consists of Xcel Energy installing new concrete duct banks along the east side of the corridor.
- Work will begin at Lake St starting about Feb. 2nd and will go through the end of Feb. North bound lanes from 31st to Lake will be closed starting about Feb. 2nd for 1-week
- Work at Lagoon is finishing up at the end of Jan and all lanes will reopen on Lagoon.



WHAT TO EXPECT

Kenwood Isles to 26th St

- Utility work using heavy equipment will increase noise, vibration, and dust in work areas and sidewalks.
- Vehicle traffic will reduce travel lanes down to 1-lane in both directions during non-rush hours. Depending on the block's construction activity.
- Cross streets will at times be reduced to 1-lane.
- Parking lanes will be closed at certain locations.
- Business access will remain open during the construction.
- Pedestrian detours will be set up as needed. Greater impacts can be expected at intersections where work is occurring.
- Metro Transit bus stop closures will occur depending on location of activity. Service on the corridor will remain until Spring 2024.



STAY CONNECTED

Visit the project website
Sign up for project updates on the project website.

[Minneapolismn.gov/government/projects/hennepin-ave-s/](https://minneapolismn.gov/government/projects/hennepin-ave-s/)



CONTACT US

Adam Hayow, Project Engineer - Public Works
612-673-2172 | adam.hayow@minneapolismn.gov

What to Expect in 2024

- Disruption
- Noise
- Dust
- Pedestrian Detours
- Traffic Impacts
 - Lane Closures
 - Parking Closures
 - Lane shifts
 - Single Lane operations

**** Work Zones, Lanes Configuration, and Access Subject to Change**



What to Expect

- Lead Water Service Line Replacement Program
- Sidewalks open (when possible)
- Business Access
 - At all times

**** Work Zones, Lanes Configuration, and Access Subject to Change**



Looking Ahead – Spring 2024 Roadway Construction

- Disruption, Noise, Dust, Pedestrian Detours, Traffic Impacts



Looking Ahead – Spring 2024 Roadway Construction



Looking Ahead – Spring 2024 Roadway Construction

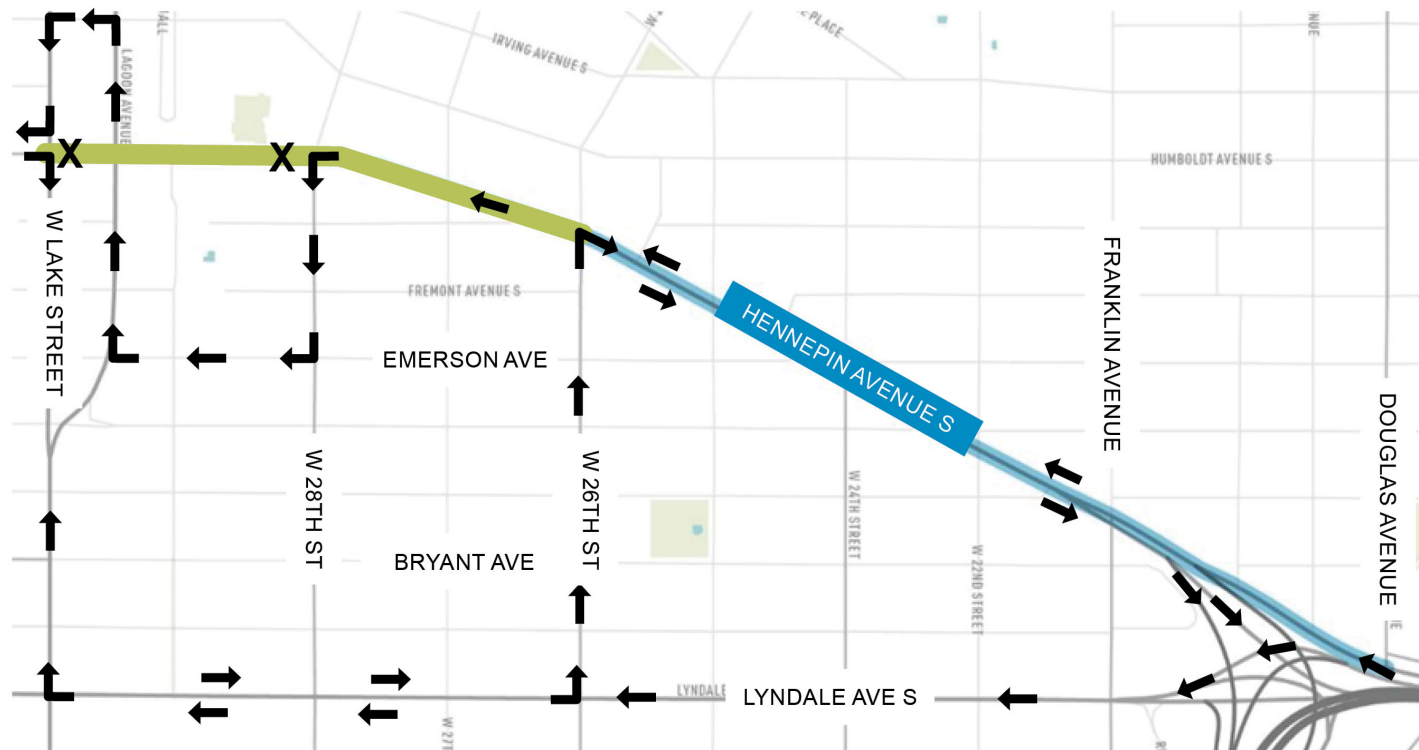


Roadway PHASE 1 - 2024 = Lake St to W 26th St.



Downtown →

Detours: Phase 1 - 2024



Stakeholder Communications

- Monthly Updates Now until April 2024
- 2024 Weekly Email Updates
- Weekly Friday Morning Stakeholder Mtgs
- One-on-one Site Mtgs
- Website
 - www.minneapolismn.gov/government/projects/hennepin-ave-s/

Hennepin Ave S Reconstruction Project
(W Lake St. to Kenwood Isles)
Construction & Traffic Impact Update
Oct. 19–Nov. 30, 2023

Construction work: ■ CenterPoint Energy Gas

Traffic impact: ■ Sidewalk & Lane Closures

Partial Intersection Restriction

Travel Lanes

WHAT'S HAPPENING

Lake St to Kenwood Isles

- Utility Construction will continue on Phase 1 of the Hennepin So. Reconstruction Project from Lake St to 26th St. This work will continue throughout 2023 and into 2024.
- Current Utility work consists of Center-Point Energy installing new gas mains on both sides of the corridor and installing new service connections.

WHAT TO EXPECT

Lake St to Kenwood Isles

- Utility work using heavy equipment will increase noise, vibration, and dust in work areas and sidewalks.
- Vehicle traffic will reduce travel lanes down to 1-lane in both directions during non-rush hours. Depending on the block's construction activity.
- Cross streets will at times be reduced to 1-lane.
- Parking lanes will be closed at certain locations.
- Business access will remain open during the construction.
- Pedestrian detours will be set up as needed. Greater impacts can be expected at intersections where work is occurring.
- Metro Transit bus stop closures will occur depending on location of activity. Service on the corridor will remain until Spring 2024.

STAY CONNECTED

Visit the project website
Sign up for project updates on the project website.

Minneapolismn.gov/government/projects/hennepin-ave-s/

CONTACT US
 Adam Hayow, Project Engineer - Public Works
 ☎ 612-673-2172 ✉ adam.hayow@minneapolismn.gov

Stay Connected

- **Questions & Answers**
- **Project Website**
 - www.minneapolismn.gov/government/projects/hennepin-ave-s/
- **Road Closures**
 - [Road Closures Map - City of Minneapolis \(minneapolismn.gov\)](#)