

# Safe Routes to School Hayes & Ulysses Street NE

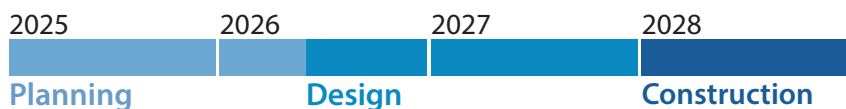
## Project overview

- The project includes approximately 1.5 miles of Hayes Street NE and Ulysses Street NE between 22nd Avenue NE and Johnson Street NE.
- Safety improvements will make it easier to walk, bike, roll, and take the bus to school.
- Traffic calming will make the street more comfortable for people of all ages and abilities.

## What we know

- The route connects to three schools, two parks, one parkway, and one recreation center.
- Lowry Avenue is a high-injury street that intersects with the route.
- The route is designated as a near-term low stress bikeway on the All Ages and Abilities bicycle network map.
- The route helps connect to important destinations and bikeways including the Great Northern Greenway.

## Project schedule



## Project goals



Safe streets for walking and rolling



Safer streets for all

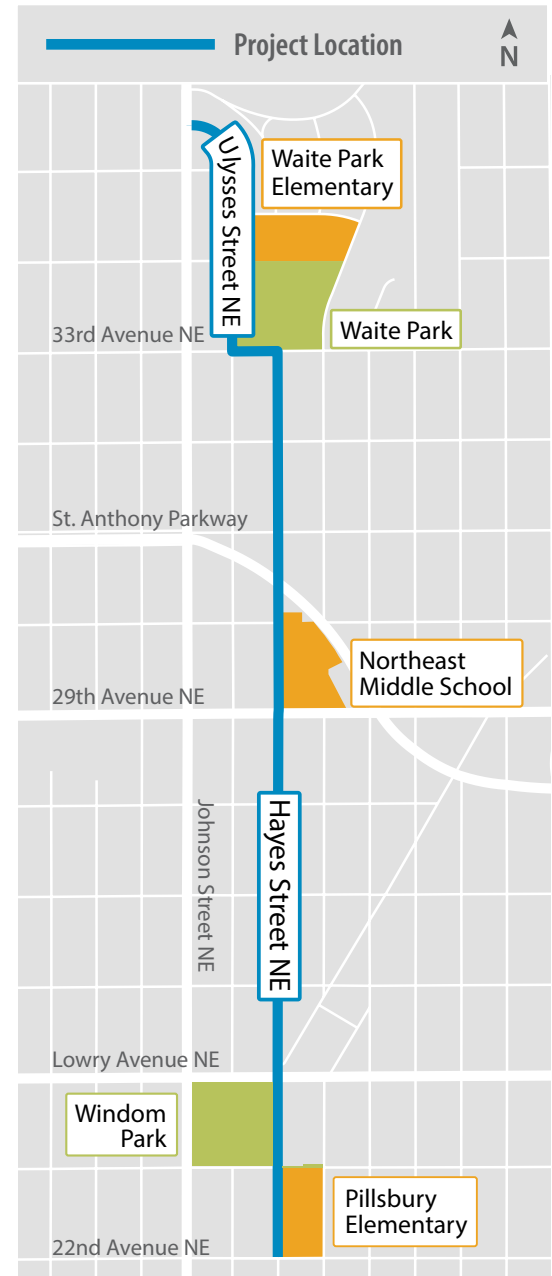


Safer route for biking



Active partnerships

## Project location map



## Transportation Action Plan

This project is aligned with the Transportation Action Plan, the City's vision for safer, greener, and more modern streets that serve all people and all the ways they want to get around.

## Contact us

Peter Crandall, Transportation Planner - Public Works

☎ 612-673-2544 ✉ [peter.crandall@minneapolismn.gov](mailto:peter.crandall@minneapolismn.gov)

Victoria Halloran, Associate Transportation Planner - Public Works

☎ 612-673-3278 ✉ [victoria.halloran@minneapolismn.gov](mailto:victoria.halloran@minneapolismn.gov)

For reasonable accommodations or alternative formats, please

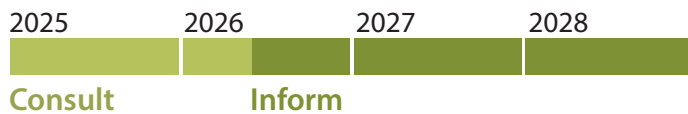
contact: Peter Crandall. People who are deaf or hard of hearing can use a relay service to call 311 at 612-673-3000. TTY users call 612-263-6850. Para asistencia, llame al 311. Rau kev pab, hu 311. Hadii aad Caawimaad u baahantahay 311.

# Safe Routes to School Hayes & Ulysses Street NE

## Engagement overview

We use many channels to share information about existing and upcoming projects. We listen to your feedback and consider it carefully as part of decision-making. On this page, you will see a summary of how we do this. The full engagement plan is located on the project webpage.

## Engagement schedule



## Engagement goals

- Develop trust with the people of the community.
- Engage diverse communities at a rate that is reflective of the area.
- Seek feedback on the outcomes and decisions that the public can influence.
- Work with students, staff, and families at schools in decision-making.



## How to get involved



Participate  
in surveys



Join a community  
street survey



Attend a project presentation



Dial 3-1-1



Attend community  
meetings



Subscribe to our e-newsletter  
to learn about upcoming event  
dates and times



Learn more

Access our webpage by scanning the QR code or visiting:  
[minneapolismn.gov/government/projects/hayes-srs](https://minneapolismn.gov/government/projects/hayes-srs)