



Grant St. Bikeway, LaSalle Ave to 1st Ave

Proposed Design

Last updated 05/05/2026

Page 1 of 6



Project overview



What:

- New protected bikeway

Where:

- Grant St. between 1st Ave and La Salle (Downtown South)

When:

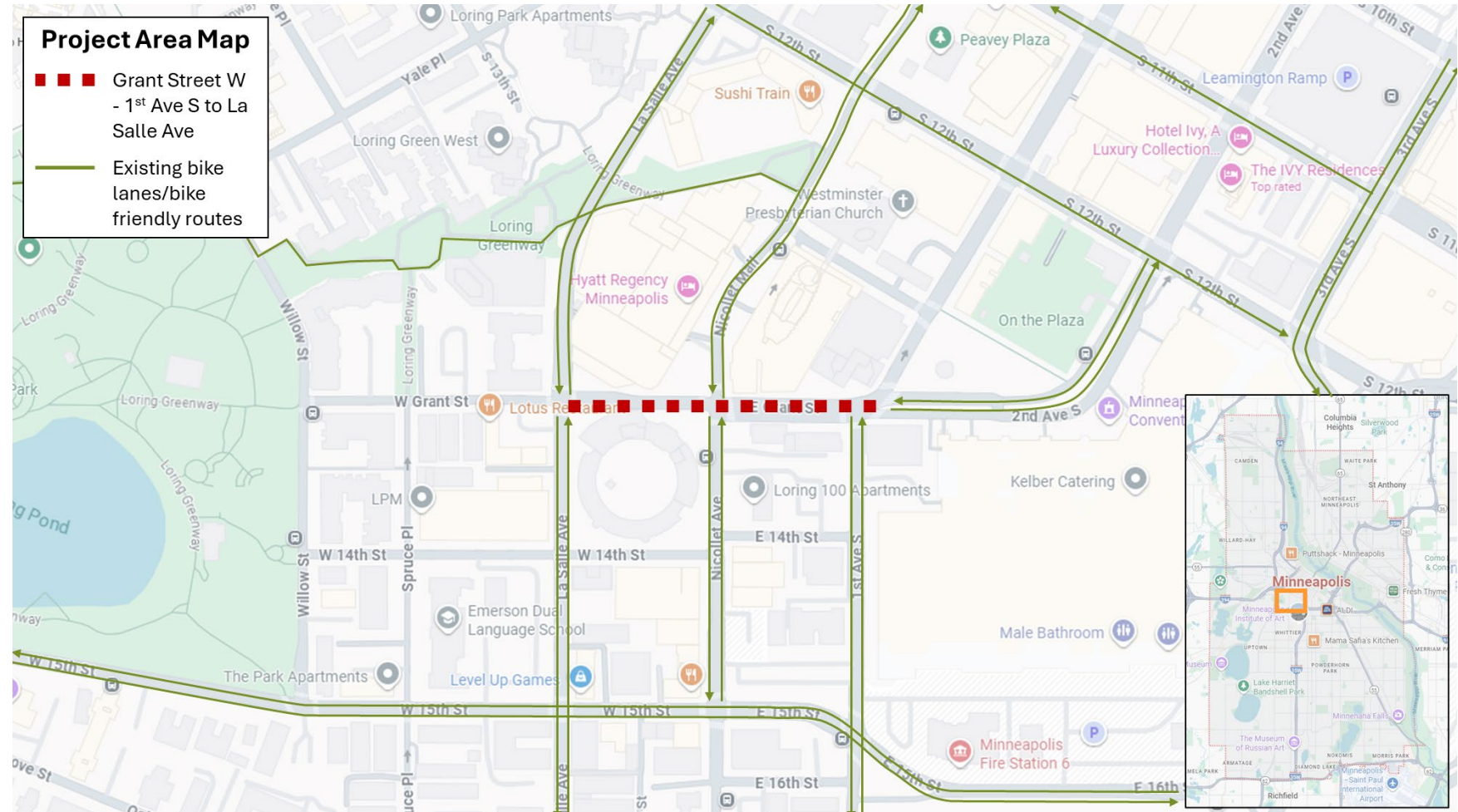
- Summer 2026 construction, as part of the [Loring Park ADA pedestrian ramp upgrades and resurfacing](#)

Why:

- Missing link on [All Ages and Abilities Network](#)
- Connecting the existing bikeways on 1st Ave, 2nd Ave, Nicollet Ave and La Salle Ave.

Funding:

- This project is funded through the City's [Protected Bikeway Program](#). This project is **not** assessing properties.



Project schedule



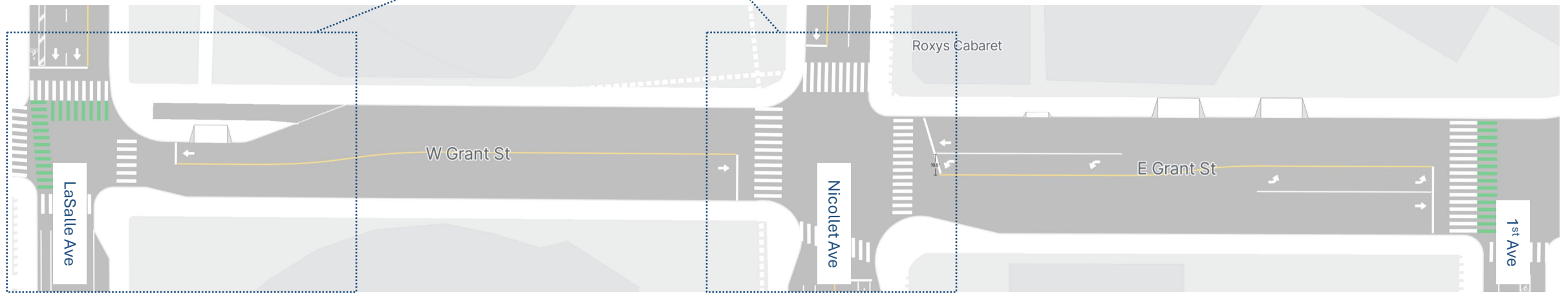
- Safety and connectivity improvements were installed in 2025 through the [Loring Park Traffic Safety Improvements Project](#) at the intersections of Nicollet Ave and LaSalle Ave at Grant St.
- The safety improvement design included allocating space to later implement the Grant St. bikeway.
- **Public engagement was done in 2024** as part of the Loring Park Traffic Safety Improvement Project.

Pre-construction engagement:
inform on bikeway design and
construction timeline

Existing conditions

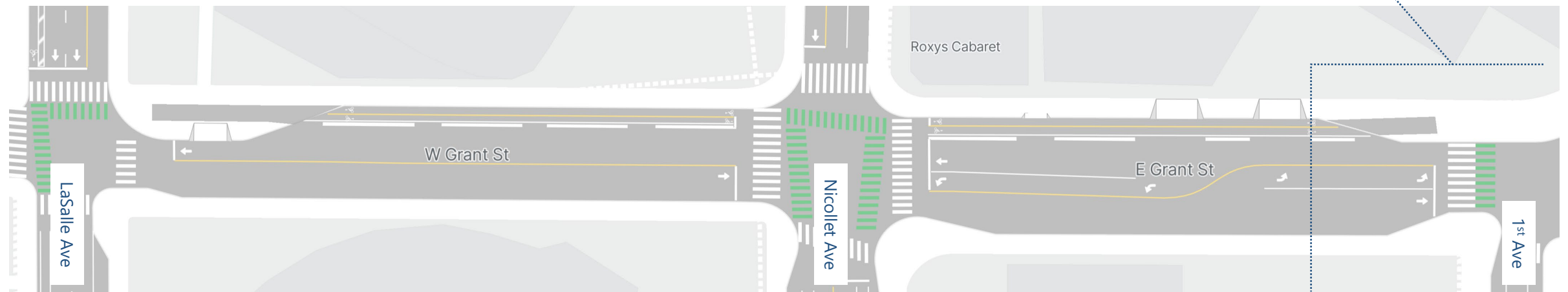


2025 Safety Improvements Project



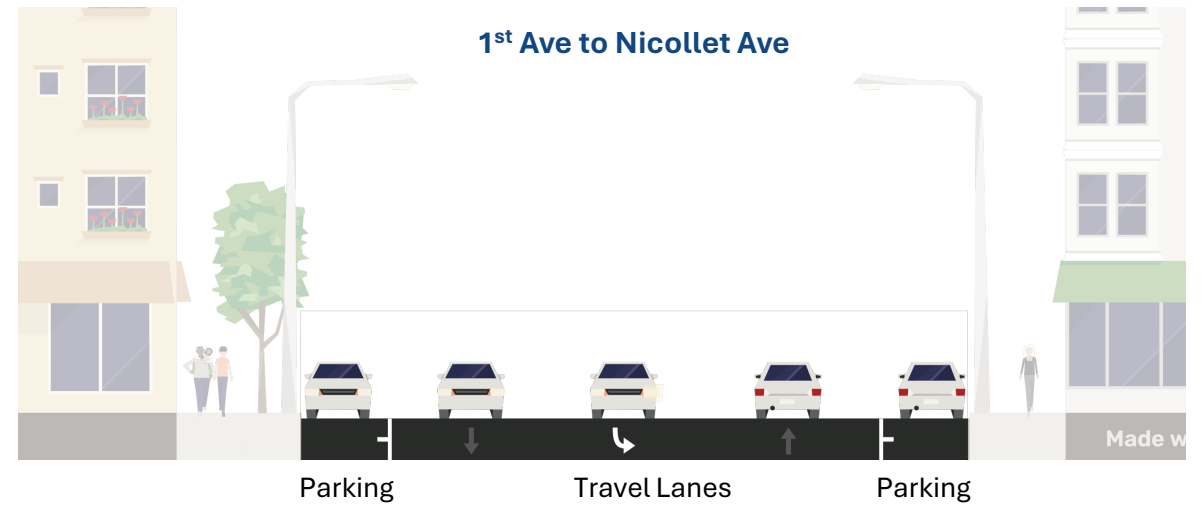
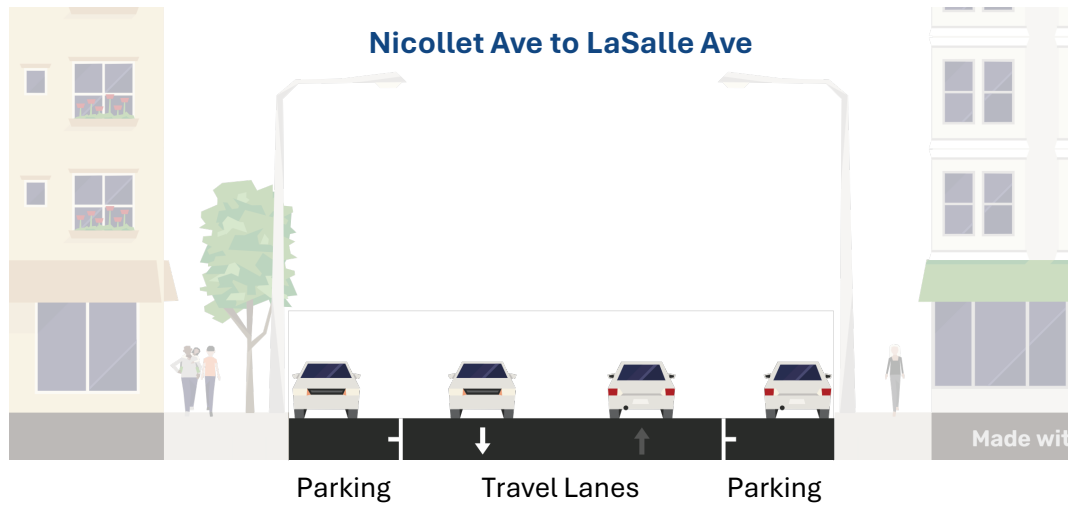
Proposed layout

1st Ave S reconstruction

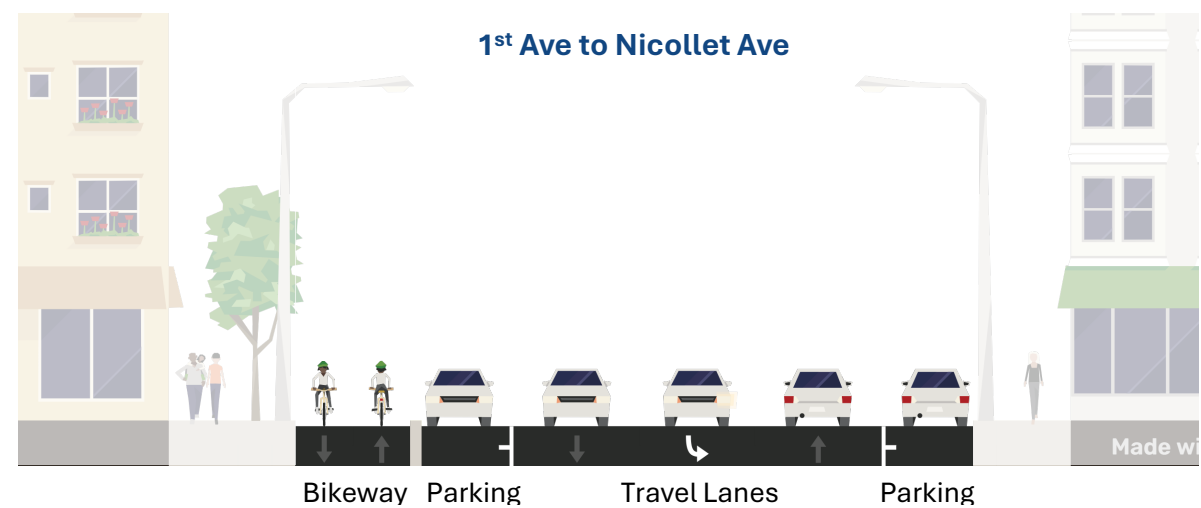
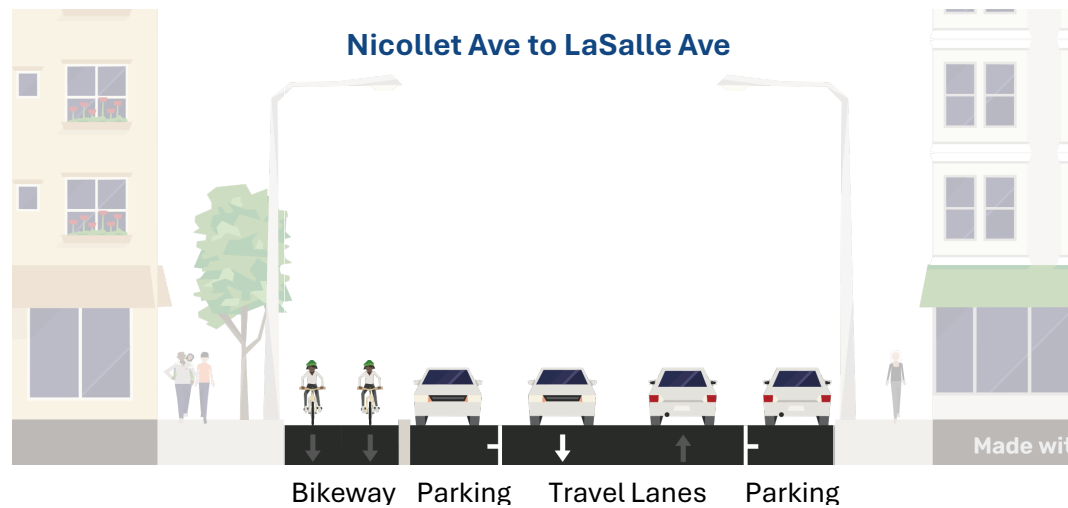




Existing street sections



Proposed street sections





Thank you

Camilla Franchini

Transportation Planner – Public Works

camilla.franchini@minneapolismn.gov