GRAND AVENUE RECONSTRUCTION
EXPAND PEDESTRIAN SPACE AND GREENING
54' EFFECTIVE RIGHT OF WAY

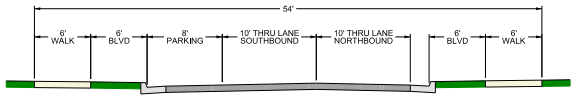
54'
6' WALK
6' BLVD
8' PARKING
10' THRU LANE SOUTHBOUND
10' THRU LANE NORTHBOUND
6' BLVD
6' WALK

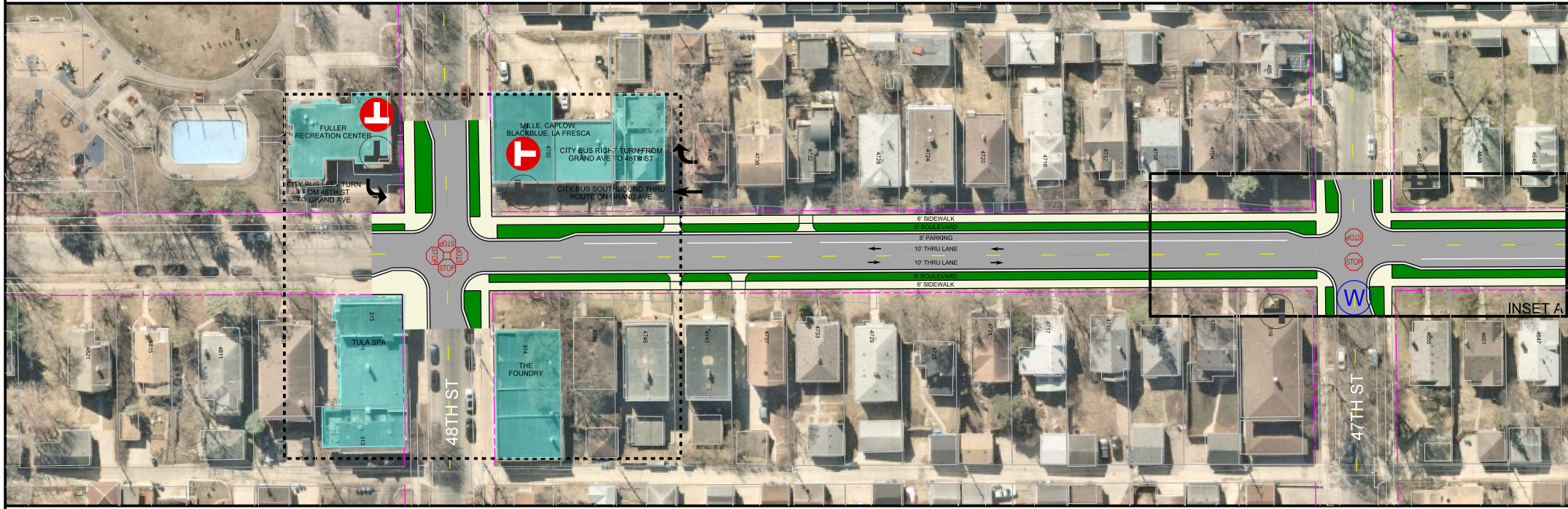
FULLER RECREATION CENTER
CITY BUS LEFT TURN FROM 48TH ST TO GRAND AVE
MILLE, CAPLOW, BLACKBLUE, LA FRESCA
CITY BUS RIGHT TURN FROM GRAND AVE TO 48TH ST
CITY BUS SOUTHBOUND THRU ROUTE ON GRAND AVE
4750
4740
4736
4732
4728
4724
4720
4716
4712
4708
4704
403
4702
4648
4646
6' SIDEWALK
6' BOULEVARD
8' PARKING
10' THRU LANE
10' THRU LANE
6' BOULEVARD
6' SIDEWALK
STOP
STOP
STOP
STOP
STOP
STOP
W
INSET A
TULA SPA
315
313
314
THE FOUNDRY
48TH ST
47TH ST
4821
4815
4811
4749
4745
4741
4737
4733
4729
4725
4721
4717
4713
4709
4705
319
4655
4651
4647

DESIGN AND OPERATIONS STILL TO BE DESIGNED

INSET A

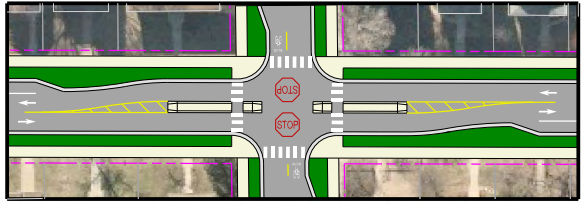

0 50 100
HORIZONTAL SCALE IN FEET
SCALE 50'

N

LEGEND

🚦	TRAFFIC SIGNAL CONTROL	Ⓣ	EXISTING METRO TRANSIT BUS STOP	Ⓦ	POTENTIAL GREEN INFRASTRUCTURE LOCATION
STOP	STOP SIGN CONTROL	🅣	PROPOSED METRO TRANSIT BUS STOP	🟦	EXISTING COMMERICAL/INSTITUTIONAL NODE

10:38:16 AM

DATE PRINTED = 1/27/2020

FILE NAME = 6___-GRAND_AVE_OPEN_HOUSE_LO_1.dgn

GRAND AVENUE RECONSTRUCTION
EXPAND PEDESTRIAN SPACE AND GREENING
54' EFFECTIVE RIGHT OF WAY

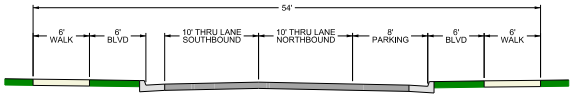
54'
6' WALK
6' BLVD
10' THRU LANE SOUTHBOUND
10' THRU LANE NORTHBOUND
8' PARKING
6' BLVD
6' WALK

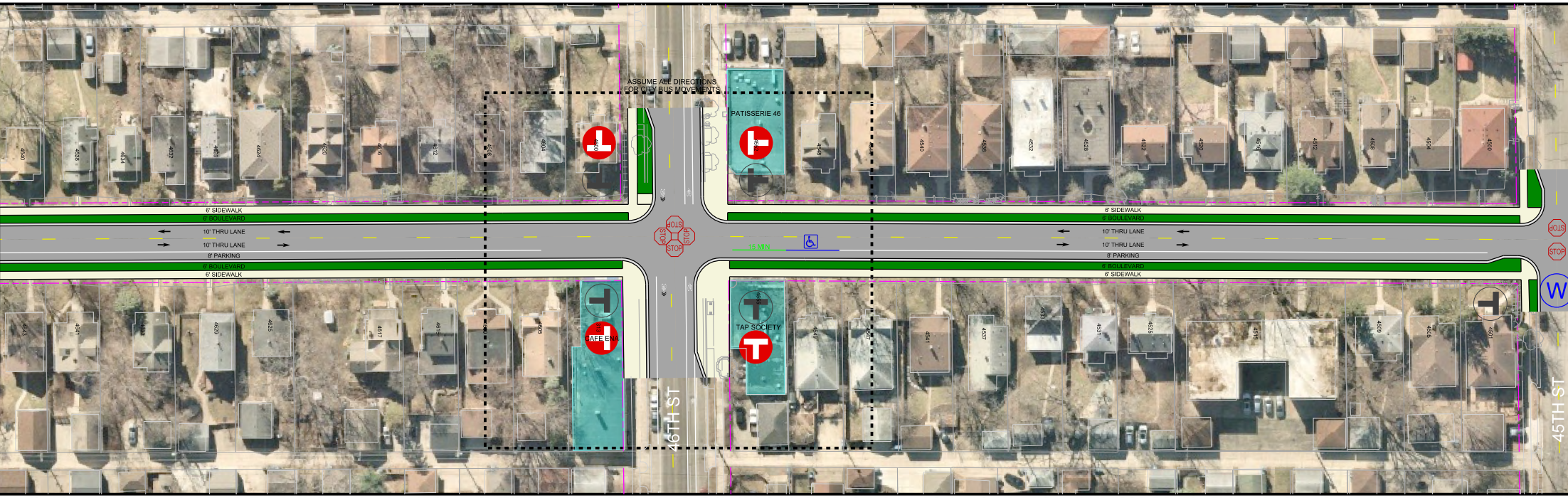
ASSUME ALL DIRECTIONS FOR CITY BUS MOVEMENTS
PATISSERIE 46
6' SIDEWALK
6' BOULEVARD
10' THRU LANE
10' THRU LANE
8' PARKING
6' BOULEVARD
6' SIDEWALK
STOP
15 MIN
CAFE ENA
TAP SOCIETY
46TH ST
45TH ST
W

DESIGN AND OPERATIONS STILL
TO BE DESIGNED

GRAND AVENUE RECONSTRUCTION
EXPAND PEDESTRIAN SPACE AND GREENING
54' EFFECTIVE RIGHT OF WAY

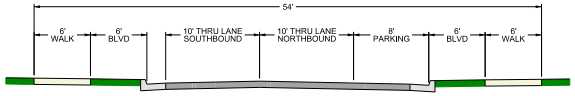
54'
6' WALK
6' BLVD
10' THRU LANE SOUTHBOUND
10' THRU LANE NORTHBOUND
8' PARKING
6' BLVD
6' WALK

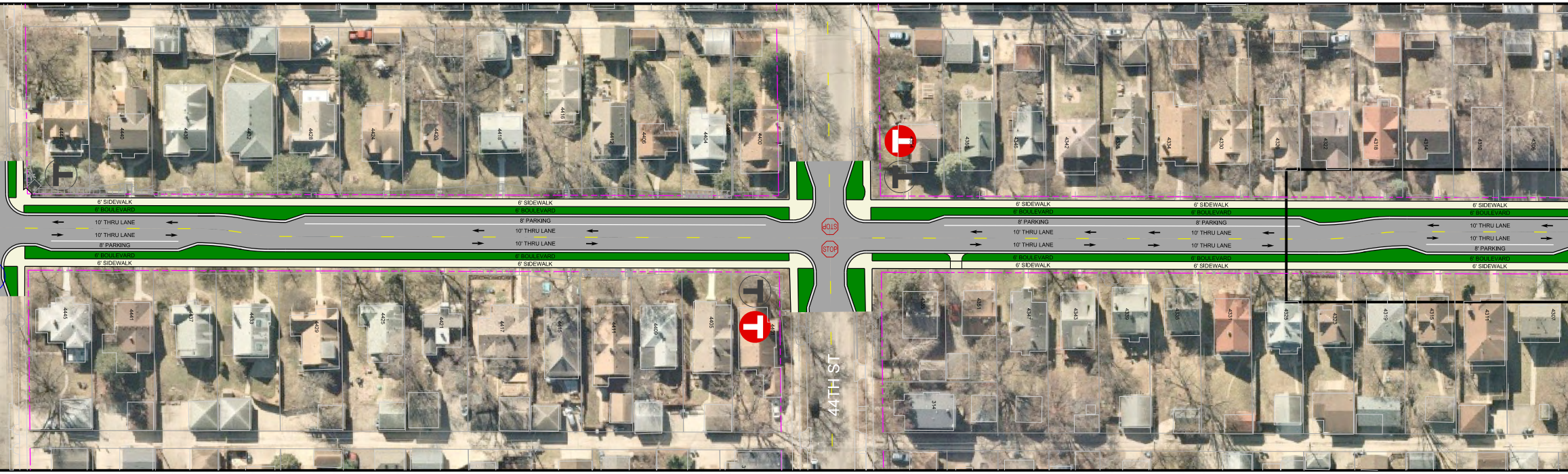
6' SIDEWALK
6' BOULEVARD
10' THRU LANE
10' THRU LANE
8' PARKING
6' BOULEVARD
6' SIDEWALK
6' SIDEWALK
6' BOULEVARD
8' PARKING
10' THRU LANE
10' THRU LANE
6' BOULEVARD
6' SIDEWALK
STOP
STOP
44TH ST
6' SIDEWALK
6' BOULEVARD
8' PARKING
10' THRU LANE
10' THRU LANE
6' BOULEVARD
6' SIDEWALK
6' SIDEWALK
6' BOULEVARD
8' PARKING
10' THRU LANE
10' THRU LANE
6' BOULEVARD
6' SIDEWALK
6' SIDEWALK
6' BOULEVARD
10' THRU LANE
10' THRU LANE
8' PARKING
6' BOULEVARD
6' SIDEWALK

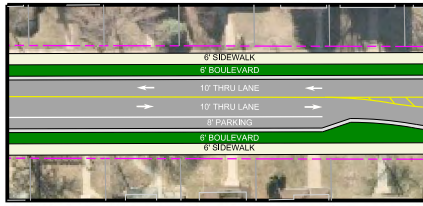
6' SIDEWALK
6' BOULEVARD
10' THRU LANE
10' THRU LANE
8' PARKING
6' BOULEVARD
6' SIDEWALK

GRAND AVENUE RECONSTRUCTION - LAYOUT
48TH STREET TO LAKE STREET

GRAND AVENUE RECONSTRUCTION
EXPAND PEDESTRIAN SPACE AND GREENING
54' EFFECTIVE RIGHT OF WAY

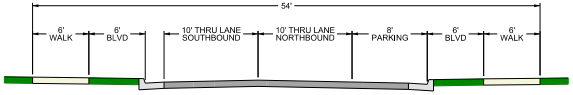
54'
6' WALK
6' BLVD
10' THRU LANE SOUTHBOUND
10' THRU LANE NORTHBOUND
8' PARKING
6' BLVD
6' WALK

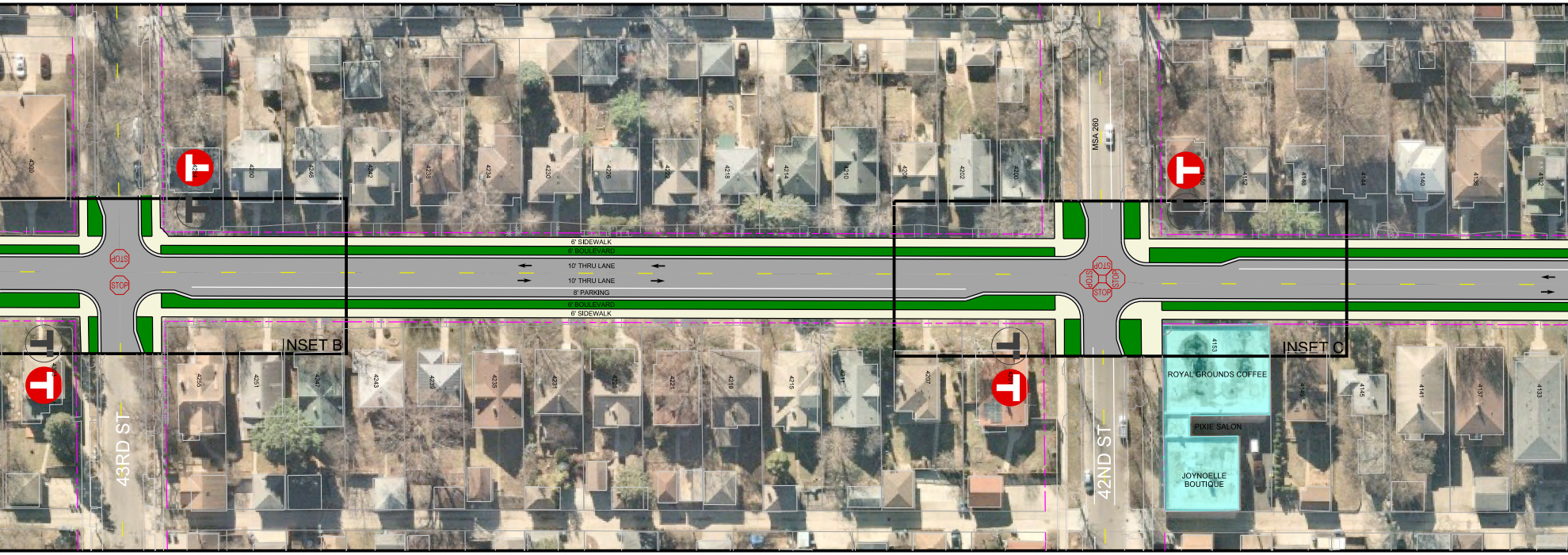
MSA 260
6' SIDEWALK
6' BOULEVARD
10' THRU LANE
10' THRU LANE
8' PARKING
6' BOULEVARD
6' SIDEWALK
STOP
INSET B
INSET C
43RD ST
42ND ST
ROYAL GROUNDS COFFEE
PIXIE SALON
JOYNOELLE BOUTIQUE
4300
4250
4246
4242
4238
4234
4230
4226
4222
4218
4214
4210
4206
4202
4200
4152
4148
4144
4140
4136
4132
4255
4251
4247
4243
4239
4235
4231
4221
4215
4211
4207
4153
4149
4145
4141
4137
4133

INSET B

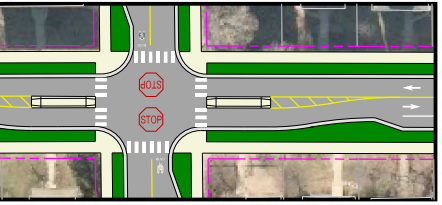

INSET C

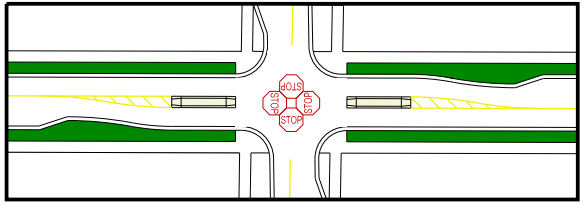
STOP
STOP
STOP
STOP

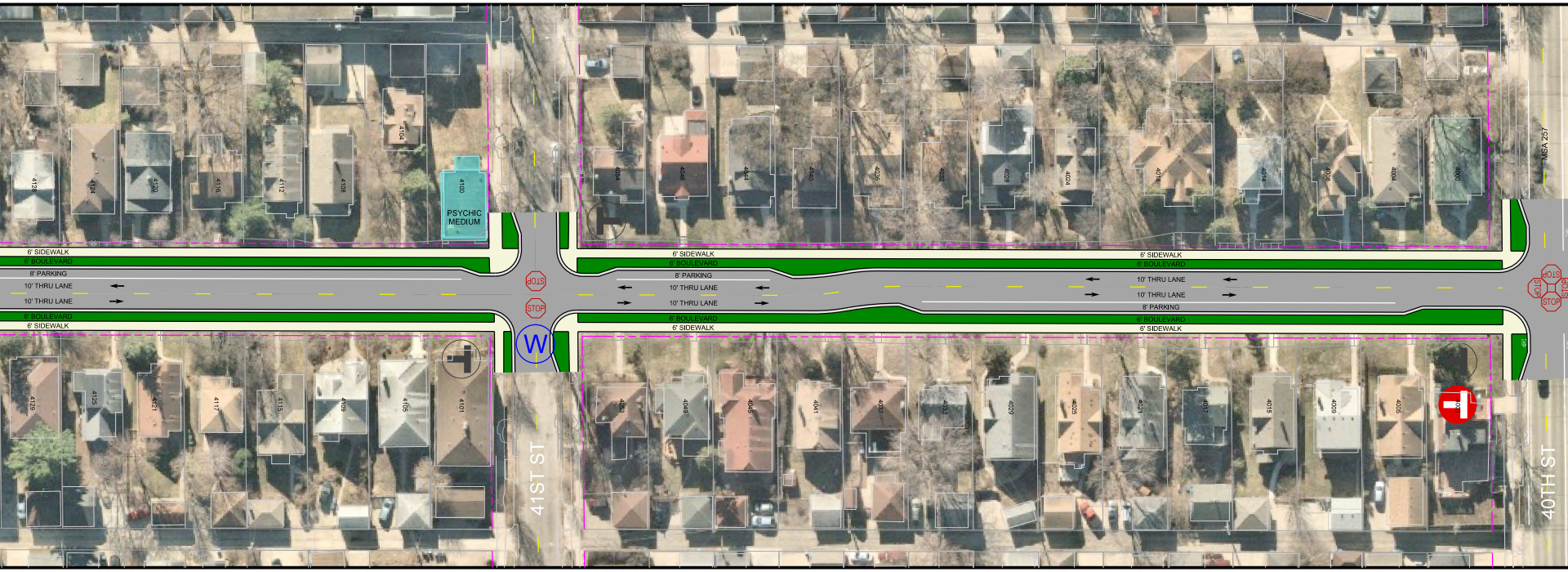
6' SIDEWALK
6' BOULEVARD
8' PARKING
10' THRU LANE
10' THRU LANE
6' BOULEVARD
6' SIDEWALK
PSYCHIC MEDIUM
4100
STOP
STOP
W
41ST ST
6' SIDEWALK
6' BOULEVARD
8' PARKING
10' THRU LANE
10' THRU LANE
6' BOULEVARD
6' SIDEWALK
6' SIDEWALK
6' BOULEVARD
10' THRU LANE
10' THRU LANE
8' PARKING
6' BOULEVARD
6' SIDEWALK
MSA 257
STOP
STOP
STOP
STOP
40TH ST

GRAND AVENUE RECONSTRUCTION
EXPAND PEDESTRIAN SPACE AND GREENING
54' EFFECTIVE RIGHT OF WAY

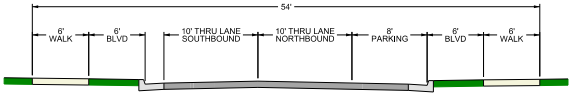
54'
6' WALK
6' BLVD
10' THRU LANE SOUTHBOUND
10' THRU LANE NORTHBOUND
8' PARKING
6' BLVD
6' WALK

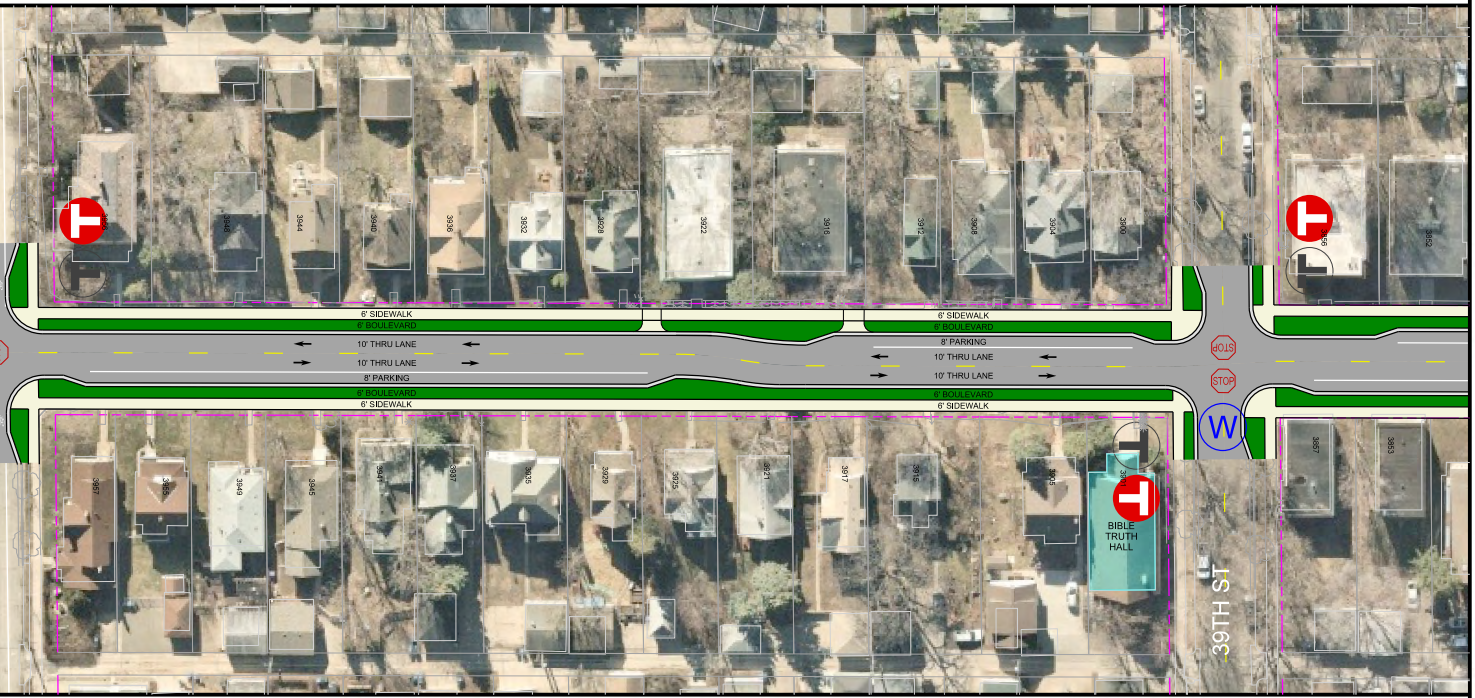
3956
3948
3944
3940
3936
3932
3928
3922
3916
3912
3908
3904
3900
3856
3852
6' SIDEWALK
6' BOULEVARD
10' THRU LANE
10' THRU LANE
8' PARKING
6' BOULEVARD
6' SIDEWALK
6' SIDEWALK
6' BOULEVARD
8' PARKING
10' THRU LANE
10' THRU LANE
6' BOULEVARD
6' SIDEWALK
STOP
STOP
W
3957
3955
3949
3945
3941
3937
3935
3929
3925
3921
3917
3915
3905
3901
BIBLE TRUTH HALL
3857
3853
39TH ST

DATE:
1/27/2020

GRAND
AVENUE
RECONSTRUCTION

Kimley»Horn

Minneapolis
City of Lakes