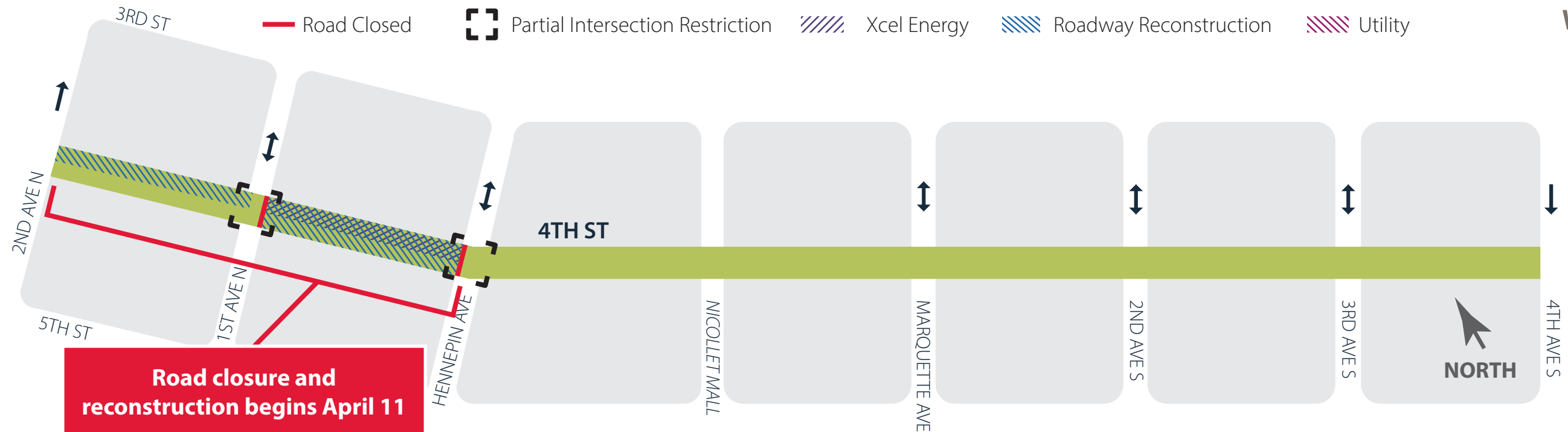


4TH STREET

reconstruction project

Construction Update

Vol. 48 | April 1, 2022



WHAT IS HAPPENING

- Xcel Energy continues working on a utility vault at the NW corner of 1st Ave. N and Hennepin Ave. Xcel Energy will be staging and occupying lanes between 1st Ave. N and Hennepin Ave. This work is anticipated to be complete before roadway reconstruction resumes.
- Roadway reconstruction between Hennepin Ave. and 4th Ave. S is substantially complete. Crews will be returning in these blocks to review past work, make any necessary repairs and complete final restoration work.
- Beginning in May, Xcel Energy will be completing vault work in the sidewalk area on 4th St. between 3rd Ave. S and 4th Ave. S in front of City Hall.
- Removal and reconstruction of 4th St. between 2nd Ave. N and Hennepin Ave. will begin on April 11, weather permitting. During reconstruction, the roadway will be closed to all vehicle traffic between 1st Ave. N and Hennepin Ave, Alleyways will not be accessible from 4th St. on this block. Local access will be maintained off of 1st Ave. N.
- The roadway between 2nd Ave. N and 1st Ave N will be reconstructed one half at a time, starting with the north half, and will be closed to through traffic. Local access will be maintained.

Traffic signs will be posted on April 4, a week in advance of traffic changes. Road closures and detour routes will be in effect the morning of Monday, April 11.

WHAT TO EXPECT

- During roadway construction, 4th St. will be closed to through traffic between 2nd Ave. N and Hennepin Ave. Local access to driveways will be maintained on 2nd Ave. N and 1st Ave. N.
- Pedestrian access will be maintained on the roadway throughout construction. Be aware of your surroundings when walking on the sidewalk and biking in the roadway.
- Expect additional noise, dust, and vibration as crews complete work.

STAY CONNECTED

There are multiple ways to get information including email updates and ongoing stakeholder meetings. Visit the project website for more information and to sign up for project updates:

www.minneapolismn.gov/government/projects/fourth-st-n-and-s/

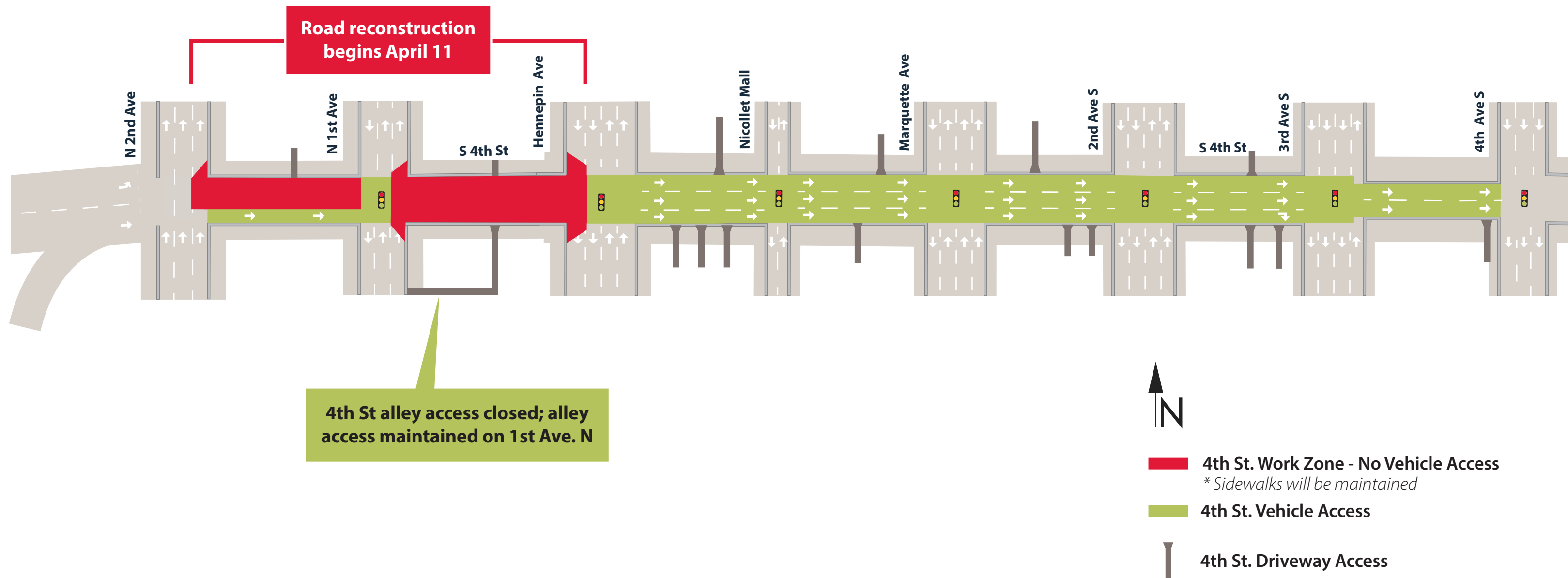
Email the project team:
info@4thstmpls.com

Contact the project hotline with questions, comments or concerns:
(612) 412-9774

4TH STREET

reconstruction project

4th St. Local Access Map – 4th St. from 2nd Ave. N. to 4th Ave. S.



Map not to scale

4TH STREET

reconstruction project



Block-by-Block Work Summary

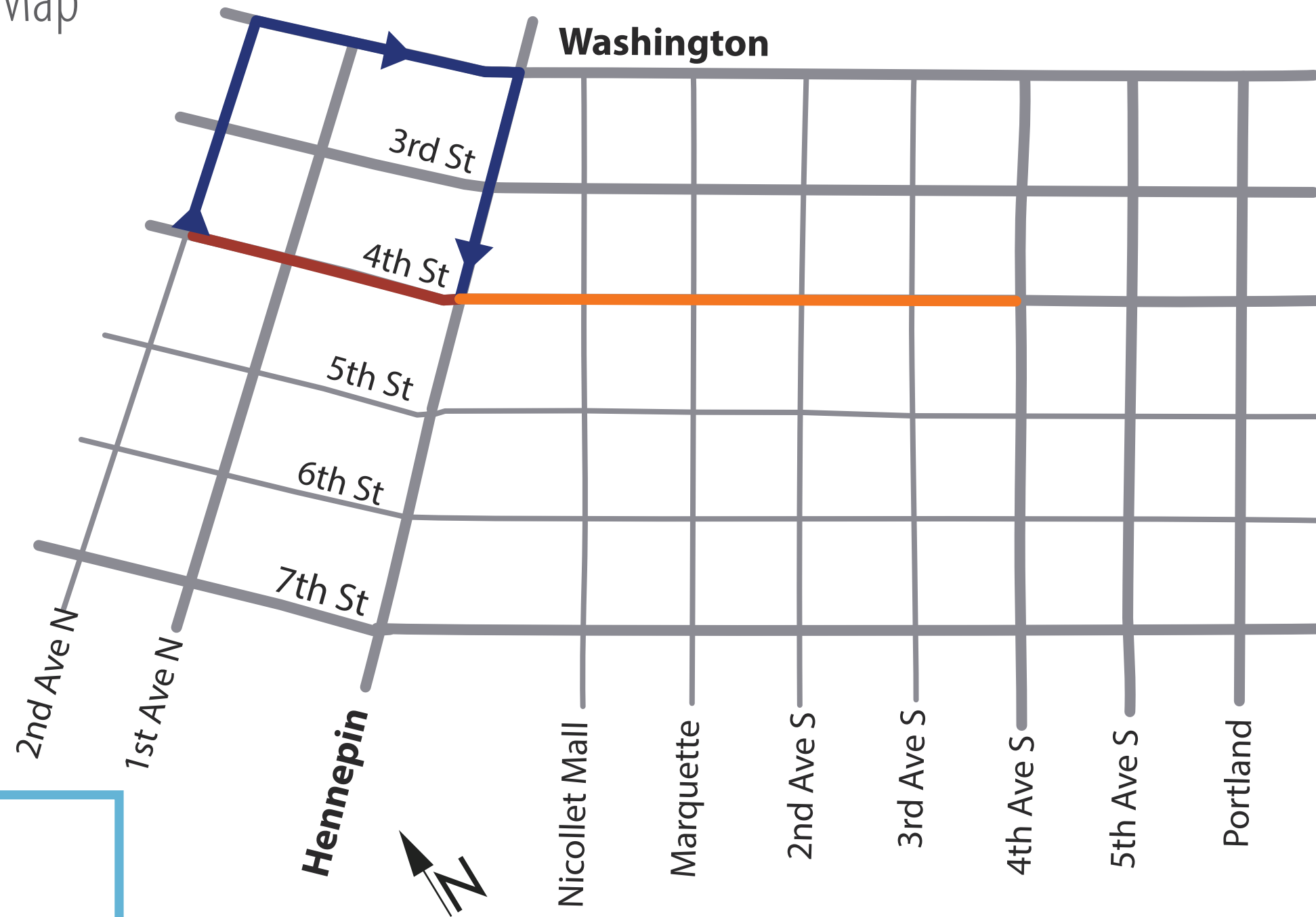
April 4 – April 8

4TH STREET BLOCK	PROJECT RELATED WORK	ANTICIPATED PEDESTRIAN RESTRICTION
		NOTES
2nd Ave. N. Intersection	Road reconstruction begins April 11th	Partial lane restriction starting April 11th
2nd Ave. N. to 1st Ave. N	Road reconstruction begins April 11th	Partial lane restriction starting April 11th; local vehicle access maintained
1st Ave. N. Intersection	Xcel Energy utility work; Road reconstruction begins April 11th	Partial intersection restriction
1st Ave. N. to Hennepin Ave.	Xcel Energy utility work; Road reconstruction begins April 11th	Road closed starting April 11th
Hennepin Ave. Intersection	Xcel Energy utility work	Partial intersection restriction
Hennepin Ave. to Nicollet Mall		
Nicollet Mall Intersection		
Nicollet Mall to Marquette Ave.		
Marquette Ave. Intersection		
Marquette Ave. to 2nd Ave. S.		
2nd Ave. S Intersection		
2nd Ave. S. to 3rd Ave. S.		
3rd Ave. S. Intersection		
3rd Ave. S. to 4th Ave. S.		
4th Ave. S. Intersection		

4TH STREET

reconstruction project

4th St. Traffic Detour Map



LEGEND

- Phase 1 Work Zone
- Phase 2 Work Zone
- Phase 2 detour (Spring 2022): Northbound 2nd Ave N to Eastbound Washington Ave to Southbound Hennepin Ave