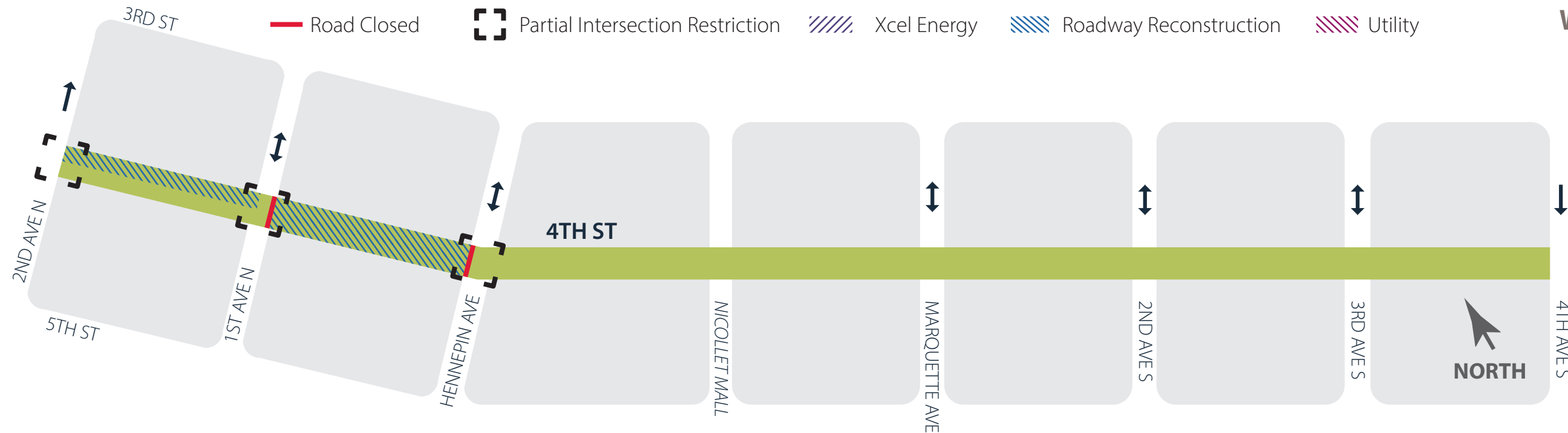


4TH STREET reconstruction project

Construction Update Vol. 50 | April 15, 2022



WHAT IS HAPPENING

- Roadway reconstruction work on 4th St. between 2nd Ave. N and Hennepin Ave. began this week.
- Construction crews have begun removing pavement and reconstructing 4th St. between 2nd Ave. N and Hennepin Ave. During reconstruction, the roadway will be closed to all vehicle traffic between 1st Ave. N and Hennepin Ave. Alleyways will not be accessible from 4th St. on this block.
- The roadway between 2nd Ave. N and 1st Ave. N will be reconstructed one half at a time, starting with the north half, and will be closed to through traffic. Local access will be maintained.
- Concrete curb and gutter construction is planned for the 1st Ave N. intersection.
- 4th St. parking lot access between 2nd Ave N. and 1st Ave N. will be closed beginning Monday, April 18. Access to the parking lot will be maintained off 1st Ave. N.
- Traffic signs are posted. Road closures and detour routes are currently in effect for the area.
- Xcel Energy will be conducting utility work on 4th St. in front of Minneapolis City Hall between May 2 and May 6.

WHAT TO EXPECT

- During roadway construction, 4th St. will be closed to through traffic between 2nd Ave. N and Hennepin Ave. Local access will be maintained from 2nd Ave. N and 1st Ave. N.
- Pedestrian access will be maintained throughout construction. Be aware of your surroundings when walking on the sidewalk and biking in the roadway.
- Expect additional noise, dust, and vibration as crews complete work.

STAY CONNECTED

There are multiple ways to get information including email updates and ongoing stakeholder meetings. Visit the project website for more information and to sign up for project updates:
www.minneapolismn.gov/government/projects/fourth-st-n-and-s/

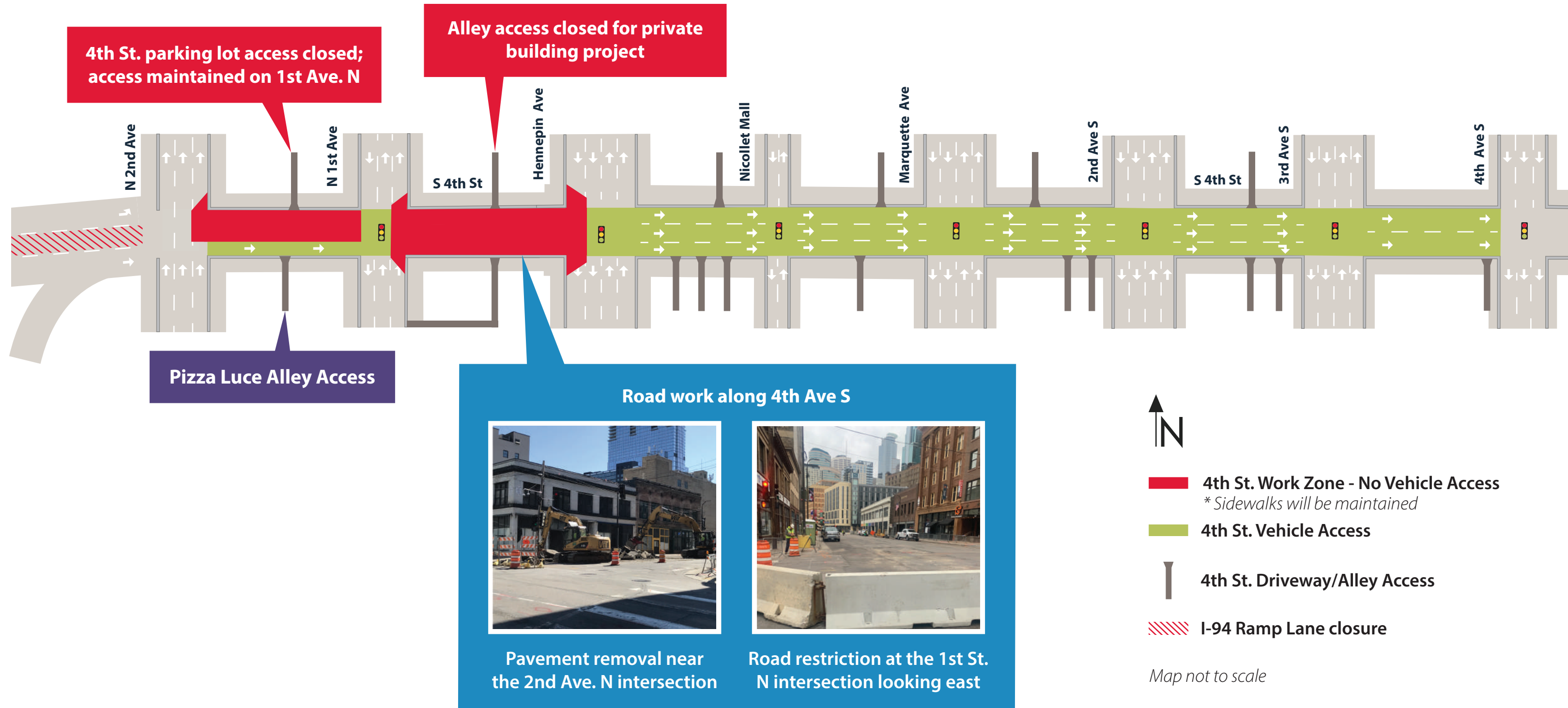
Email the project team:
info@4thstmpls.com

Contact the project hotline with questions, comments or concerns:
 (612) 412-9774

4TH STREET

reconstruction project

4th St. Local Access Map - 4th St. from 2nd Ave. N. to 4th Ave. S.



4TH STREET

reconstruction project



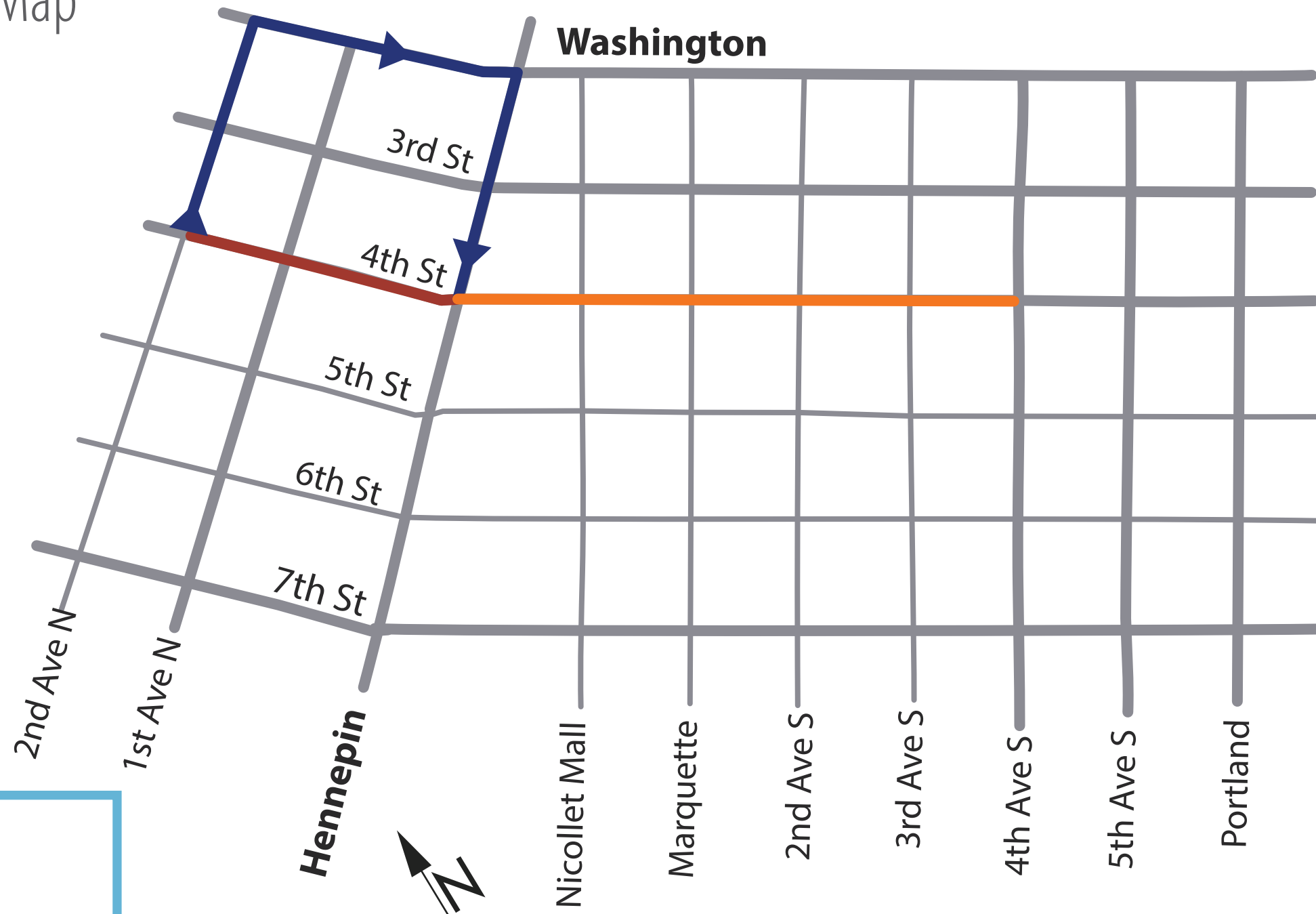
Block-by-Block Work Summary

April 18 – April 22




4TH STREET BLOCK	PROJECT RELATED WORK	ANTICIPATED PEDESTRIAN RESTRICTION
		NOTES
2nd Ave. N. Intersection		Partial intersection restrictions
2nd Ave. N. to 1st Ave. N	Tree removal, pavement removal and storm sewer work	Partial lane restrictions
1st Ave. N. Intersection	Cement work for curbs and gutters	Partial intersection restrictions
1st Ave. N. to Hennepin Ave.	Tree removal, pavement removal and storm sewer work	Road Closed; Local alley access maintained off side streets
Hennepin Ave. Intersection		Partial lane restrictions
Hennepin Ave. to Nicollet Mall		
Nicollet Mall Intersection		
Nicollet Mall to Marquette Ave.		
Marquette Ave. Intersection		
Marquette Ave. to 2nd Ave. S.		
2nd Ave. S Intersection		
2nd Ave. S. to 3rd Ave. S.		
3rd Ave. S. Intersection		
3rd Ave. S. to 4th Ave. S.		
4th Ave. S. Intersection		

4TH STREET reconstruction project

4th St. Traffic Detour Map



LEGEND

-  Phase 1 Work Zone
-  Phase 2 Work Zone
-  Phase 2 detour (Spring 2022): Northbound 2nd Ave N to Eastbound Washington Ave to Southbound Hennepin Ave