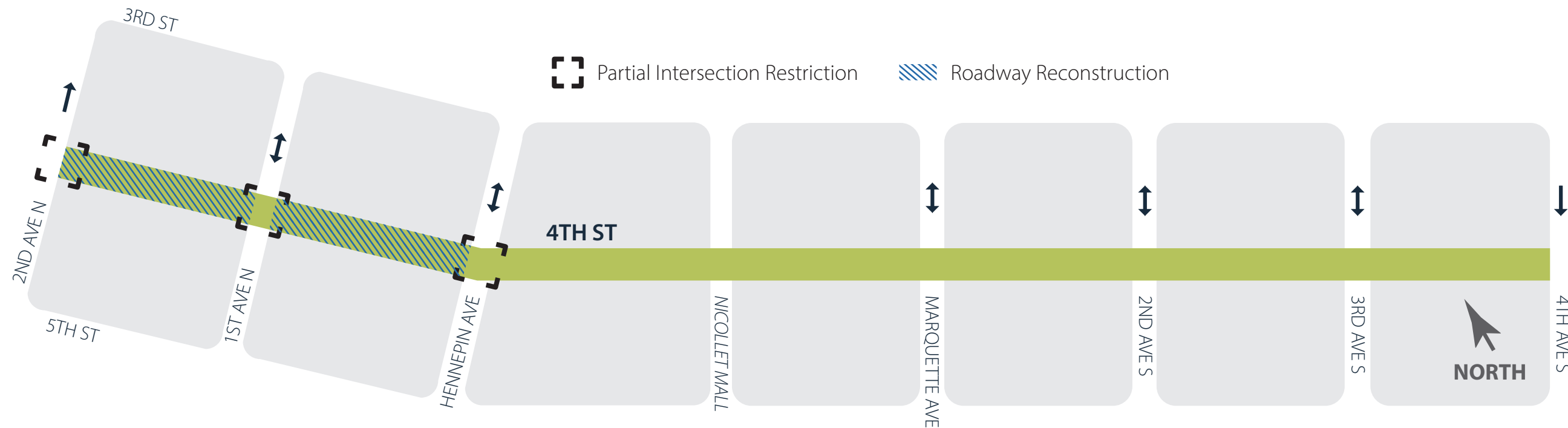


4TH STREET

reconstruction project

Construction Update

Vol. 66 | August 5, 2022



WHAT IS HAPPENING

Roadway reconstruction completing August 12!

- All roadway, sidewalk, and trail paving are complete.
- This week, crews are finalizing signal and lighting work and conducting concrete restoration work.
- In preparation for roadway opening, crews will be completing final cleanup of the construction zone.
- At this time, an additional lane on the north side of the roadway is now open to local access. Fourth St. will be open to through traffic starting August 12.

Please note that the construction schedules are subject to change due to weather and other unforeseen circumstances.

WHAT TO EXPECT

- Crews will conduct ongoing landscape maintenance continuing into future seasons after reconstruction is complete.

STAY CONNECTED

There are multiple ways to get information including email updates and ongoing stakeholder meetings. Visit the project website for more information and to sign up for project updates:

www.minneapolismn.gov/government/projects/fourth-st-n-and-s/

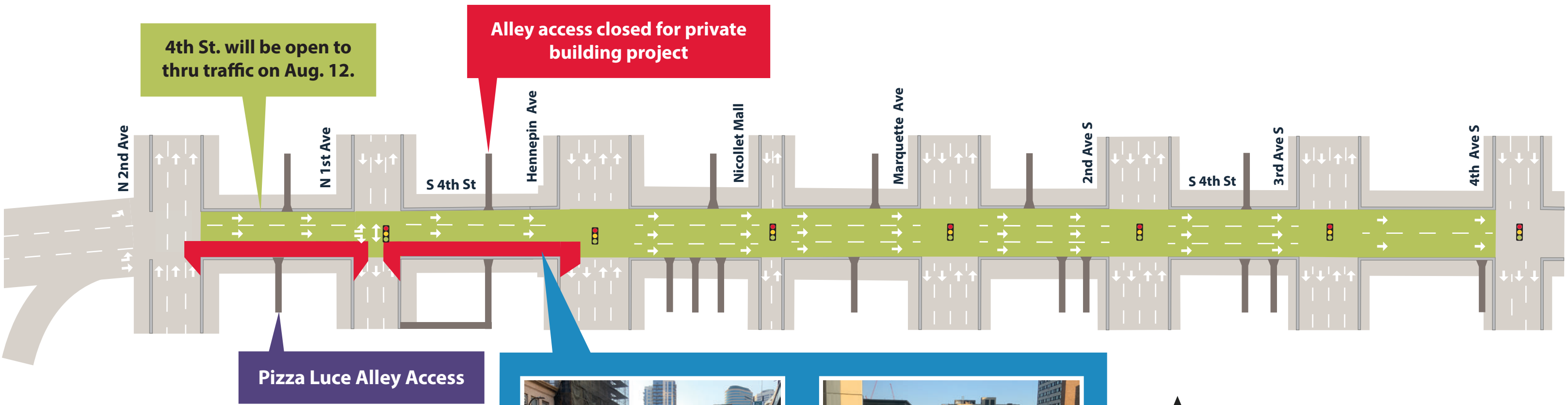
Email the project team:
info@4thstmpls.com

Contact the project hotline with questions, comments or concerns:
(612) 412-9774

4TH STREET

reconstruction project

4th St. Local Access Map - 4th St. from 2nd Ave. N. to 4th Ave. S.



Newly planted landscape beds on 4th St. between 1st Ave. N and Hennepin Ave.



Looking westward at the Hennepin Ave. intersection.

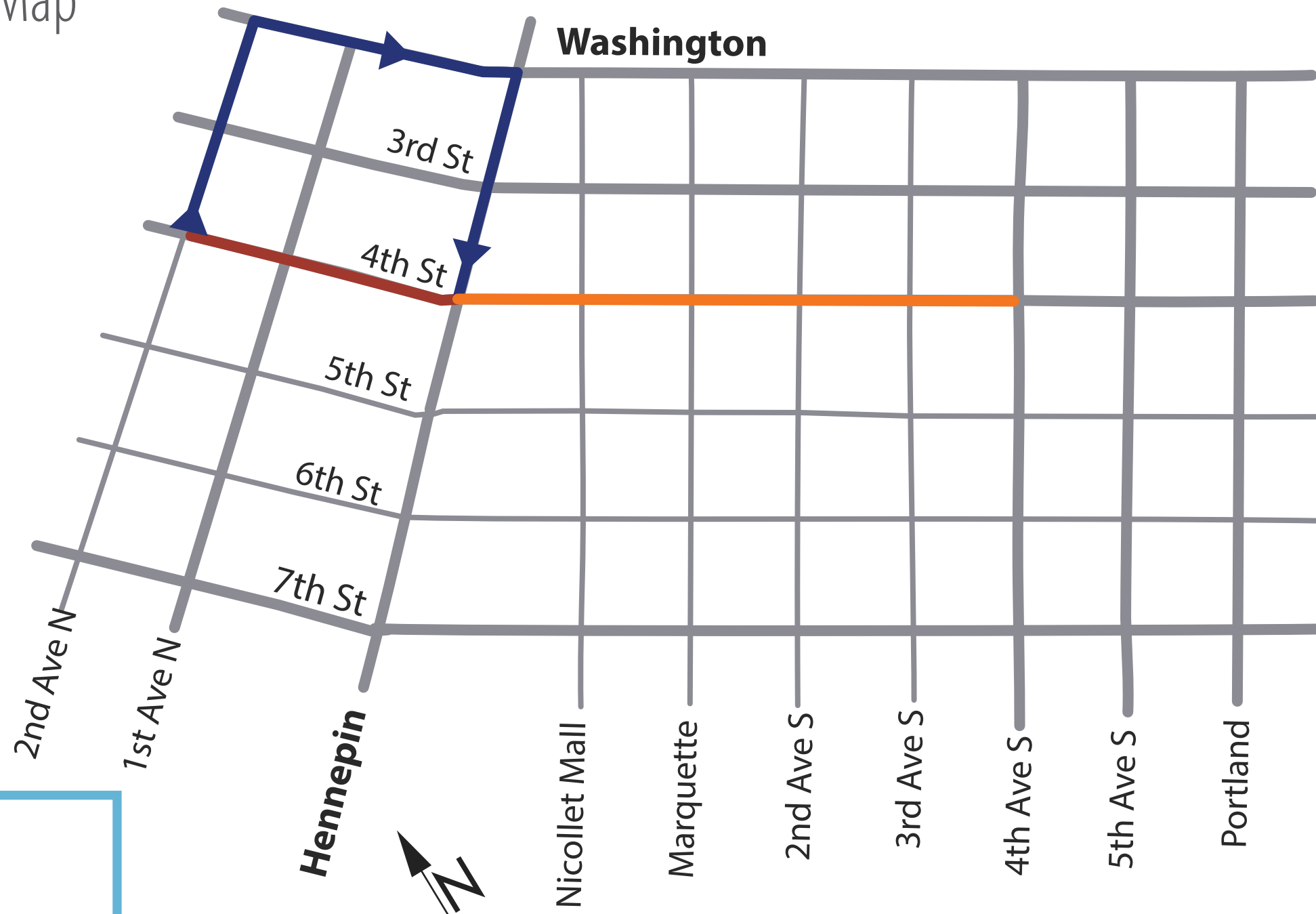


- 4th St. Work Zone - No Vehicle Access**
** Sidewalks will be maintained*
- 4th St. Vehicle Access**
- 4th St. Driveway/Alley Access**



Map not to scale

4TH STREET reconstruction project

4th St. Traffic Detour Map



LEGEND

-  Phase 1 Work Zone
-  Phase 2 detour (Spring 2022): Northbound 2nd Ave N to Eastbound Washington Ave to Southbound Hennepin Ave