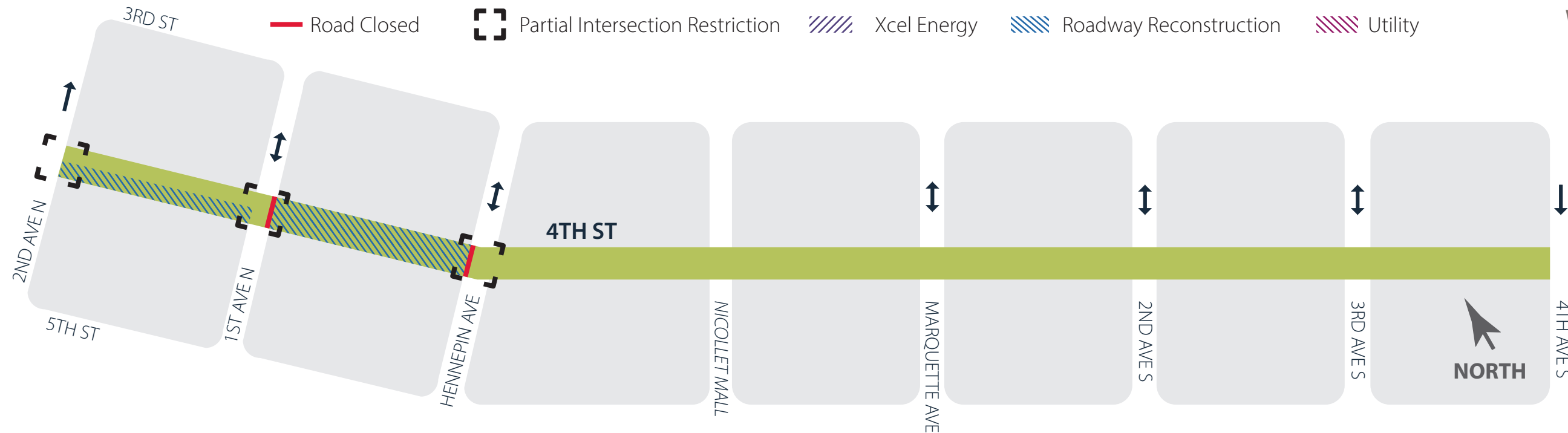


4TH STREET reconstruction project



WHAT IS HAPPENING

Roadway reconstruction continues on 4th St. between 2nd Ave. N and Hennepin Ave. Fourth St. is currently closed to vehicle traffic between 1st Ave. N and Hennepin Ave. Local access is being maintained between 2nd Ave. N and 1st Ave. N.

- Crews have completed reconstruction of the north half of the roadway between 2nd Ave. N and 1st Ave. N. Local access will now be switched to the north side of the roadway as crews begin pavement removal and curb and gutter work on the south half of the road.
- Roadway paving between 1st Ave N. and Hennepin Ave. is being completed, with bike paths and sidewalk construction beginning at the end of the week.
- Crews are completing utility and hydrant work at the 1st Ave. N intersection.

Please note that the construction schedules are subject to change due to weather and other unforeseen circumstances.

WHAT TO EXPECT

- During roadway construction, 4th St. will be closed to through traffic between 2nd Ave. N and Hennepin Ave. Local access will be maintained from 2nd Ave. N to 1st Ave. N.
- Pedestrian access will be maintained throughout construction. Be aware of your surroundings when walking or biking near the construction zone.
- Expect additional noise, dust, and vibration as crews complete work.

STAY CONNECTED

There are multiple ways to get information including email updates and ongoing stakeholder meetings. Visit the project website for more information and to sign up for project updates:

www.minneapolismn.gov/government/projects/fourth-st-n-and-s/

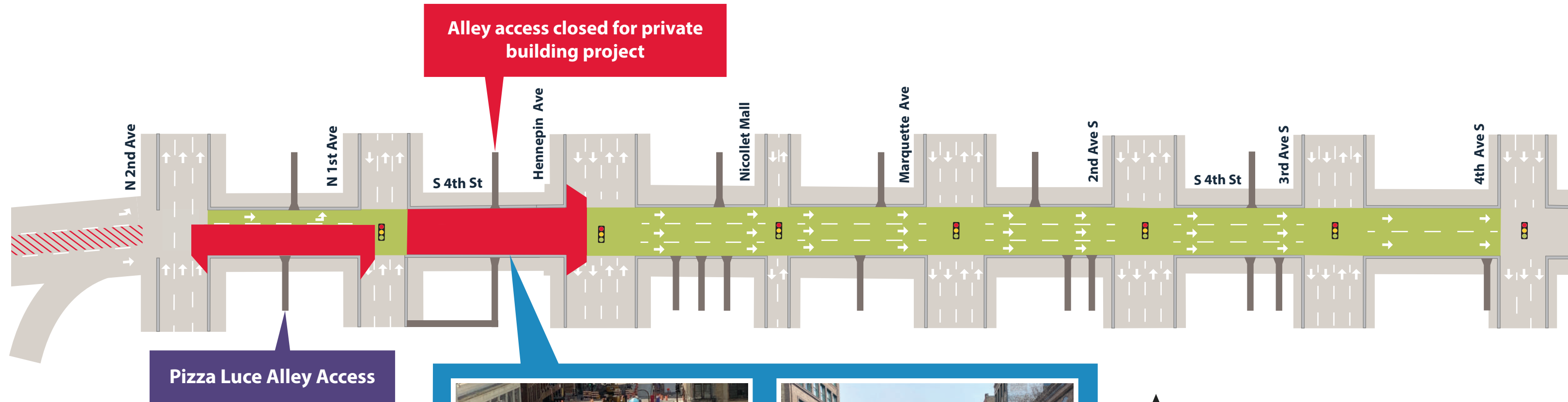
Email the project team:
info@4thstmpls.com

Contact the project hotline with questions, comments or concerns:
(612) 412-9774

4TH STREET

reconstruction project

4th St. Local Access Map - 4th St. from 2nd Ave. N. to 4th Ave. S.



Roadway reconstruction near the Hennepin Ave. intersection.



Roadway repaving at the 1st Ave. N. intersection.



- 4th St. Work Zone - No Vehicle Access
** Sidewalks will be maintained*
- 4th St. Vehicle Access
- 4th St. Driveway/Alley Access
- I-94 Ramp Lane closure

Map not to scale

4TH STREET

reconstruction project



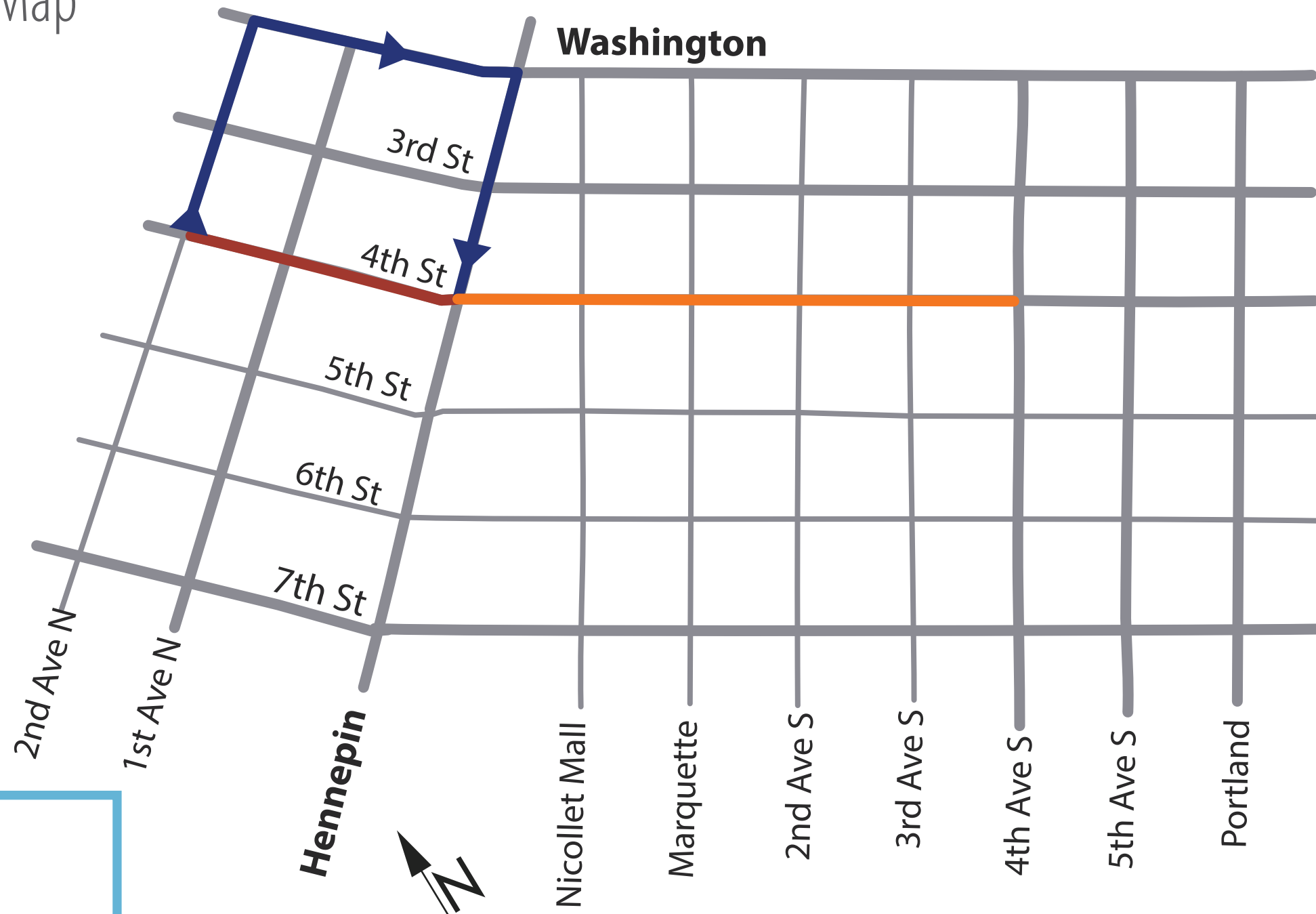
Block-by-Block Work Summary

May 23– May 27




4TH STREET BLOCK	PROJECT RELATED WORK	ANTICIPATED PEDESTRIAN RESTRICTION
		NOTES
2nd Ave. N. Intersection		Partial intersection restrictions
2nd Ave. N. to 1st Ave. N	North side of road open to local traffic only. Removal of existing pavement on south side of road, storm sewer and hydrant construction, preparing the south side of the roadway for concrete pavement, pouring concrete curb.	Partial lane restrictions
1st Ave. N Intersection	Hydrant work and preparations for upcoming curb and gutter work.	Partial lane restrictions
1st Ave. N. to Hennepin Ave.	Repavement of roadway and reconstruction of sidewalk and bike paths.	Road Closed; Local alley access maintained off side streets
Hennepin Ave. Intersection		Partial lane restrictions

4TH STREET reconstruction project

4th St. Traffic Detour Map



LEGEND

-  Phase 1 Work Zone
-  Phase 2 Work Zone
-  Phase 2 detour (Spring 2022): Northbound 2nd Ave N to Eastbound Washington Ave to Southbound Hennepin Ave