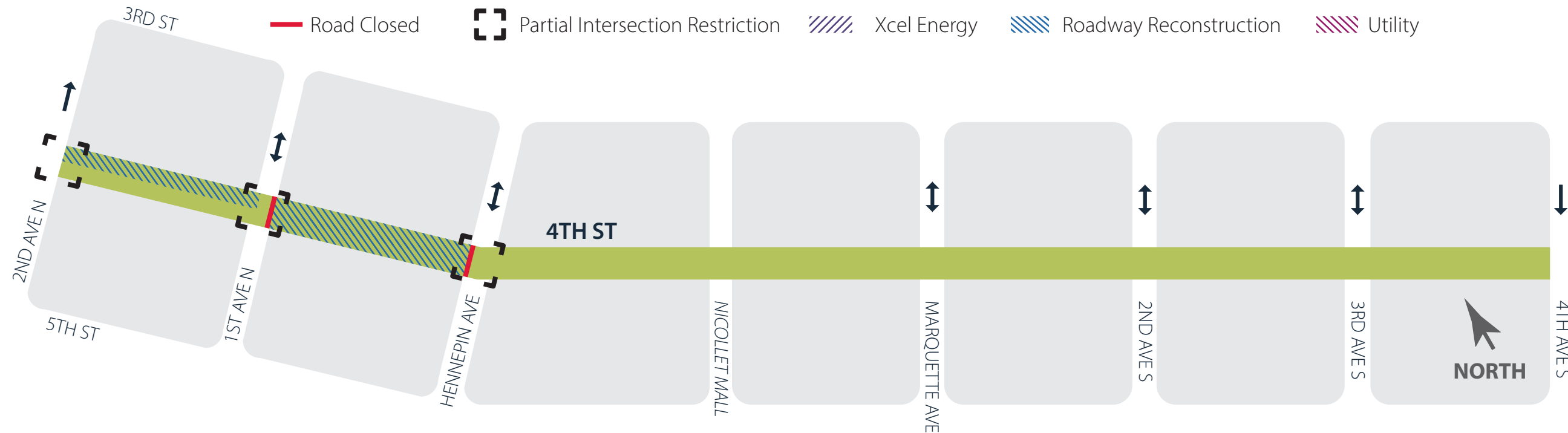


4TH STREET reconstruction project



WHAT IS HAPPENING

Roadway reconstruction continues on 4th St. between 2nd Ave. N and Hennepin Ave. Fourth St. is currently closed to vehicle traffic between 1st Ave. N and Hennepin Ave. Local access will be maintained between 2nd Ave. N and 1st Ave. N.

- Beginning Friday, May 13, crews will begin roadway reconstruction on the south half of the roadway between 2nd Ave. N and 1st Ave. N. Local access will be maintained on the north side of the roadway.
- Xcel Energy concluded utility work on 4th St. in front of Minneapolis City Hall.

Please note that the construction schedules are subject to change due to weather and other unforeseen circumstances.

WHAT TO EXPECT

- During roadway construction, 4th St. will be closed to through traffic between 2nd Ave. N and Hennepin Ave. Local access will be maintained from 2nd Ave. N and 1st Ave. N.
- Pedestrian access will be maintained throughout construction. Be aware of your surroundings when walking on the sidewalk and biking in the roadway.
- Expect additional noise, dust, and vibration as crews complete work.

STAY CONNECTED

There are multiple ways to get information including email updates and ongoing stakeholder meetings. Visit the project website for more information and to sign up for project updates:

www.minneapolismn.gov/government/projects/fourth-st-n-and-s/

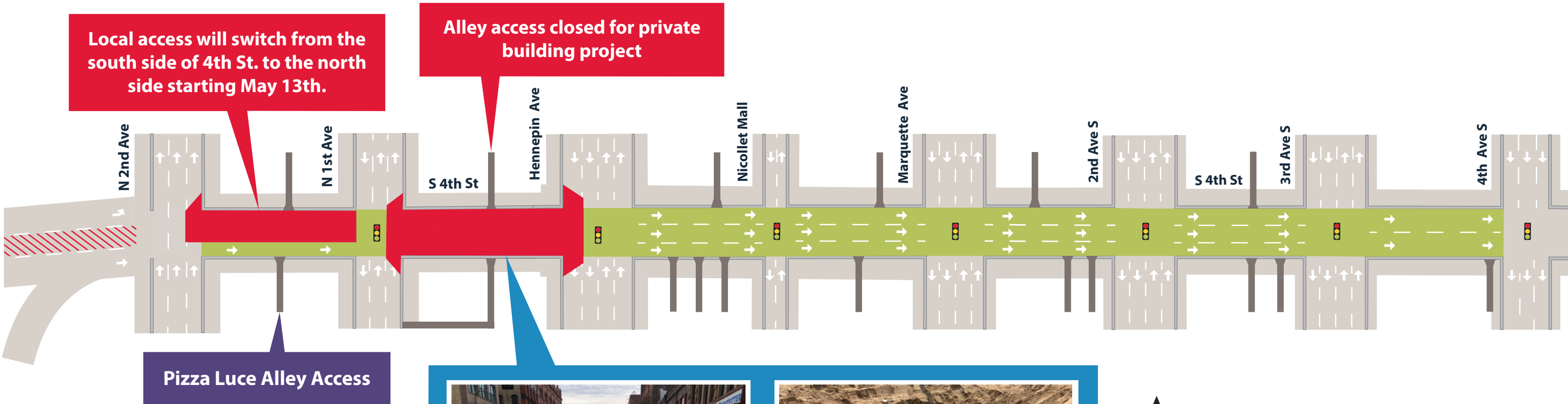
Email the project team:
info@4thstmpls.com

Contact the project hotline with questions, comments or concerns:
(612) 412-9774

4TH STREET

reconstruction project

4th St. Local Access Map - 4th St. from 2nd Ave. N. to 4th Ave. S.



Newly paved northbound lanes on the 1st Ave intersection



Mainline storm sewer and building rain leaders connections



- 4th St. Work Zone - No Vehicle Access
** Sidewalks will be maintained*
- 4th St. Vehicle Access
- 4th St. Driveway/Alley Access
- I-94 Ramp Lane closure

Map not to scale

4TH STREET

reconstruction project



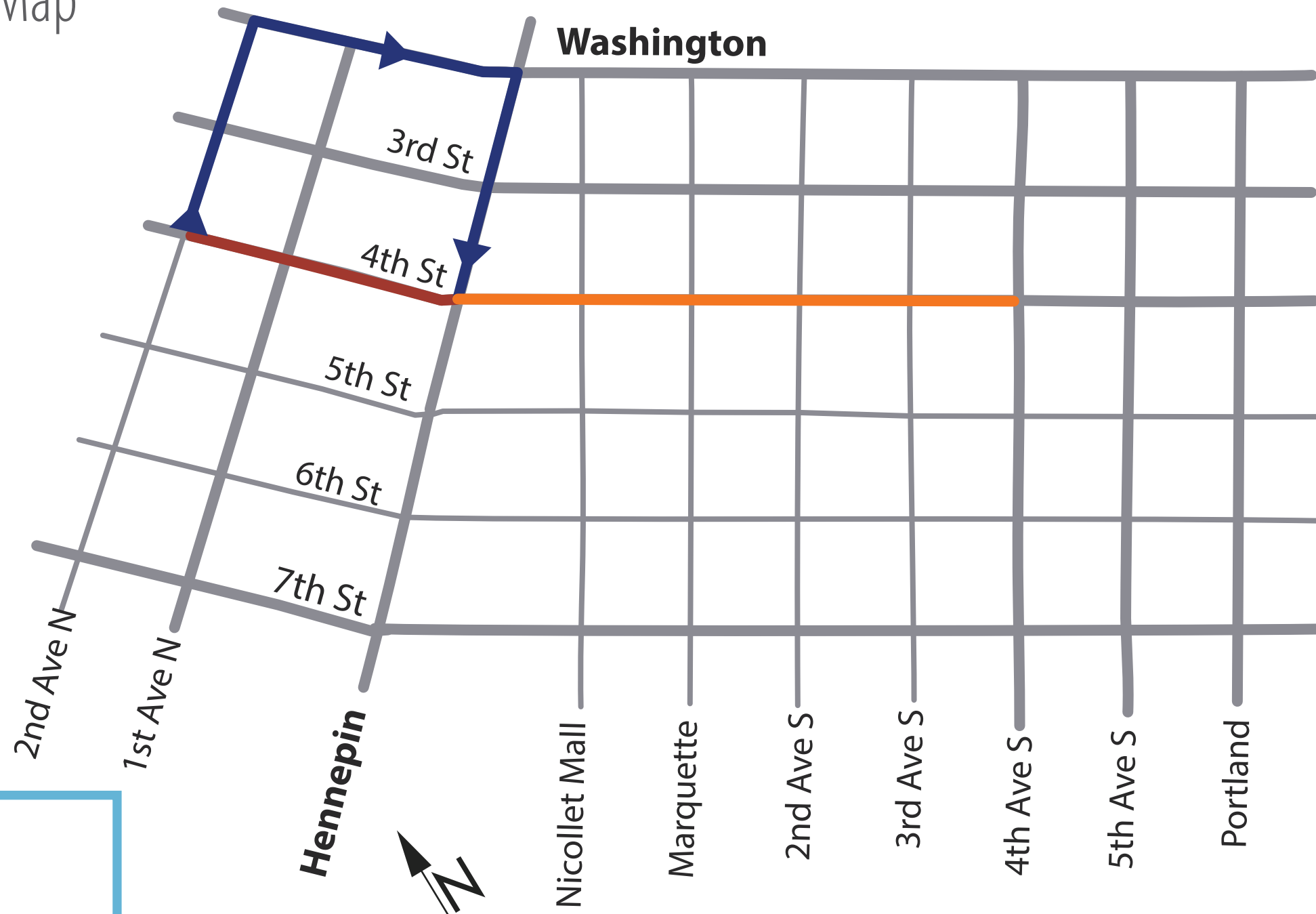
Block-by-Block Work Summary

May 9 – May 13




4TH STREET BLOCK	PROJECT RELATED WORK	ANTICIPATED PEDESTRIAN RESTRICTION
		NOTES
2nd Ave. N. Intersection	Asphalt street paving	Partial intersection restrictions
2nd Ave. N. to 1st Ave. N	Sidewalk construction, local traffic switched to north side of roadway at end of the week	Partial lane restrictions
1st Ave. N. Intersection	Asphalt street paving	Partial intersection restrictions
1st Ave. N. to Hennepin Ave.	Storm sewer upgrades and preparing the road for concrete street paving	Road Closed; Local alley access maintained off side streets
Hennepin Ave. Intersection		Partial lane restrictions

4TH STREET reconstruction project

4th St. Traffic Detour Map



LEGEND

-  Phase 1 Work Zone
-  Phase 2 Work Zone
-  Phase 2 detour (Spring 2022): Northbound 2nd Ave N to Eastbound Washington Ave to Southbound Hennepin Ave