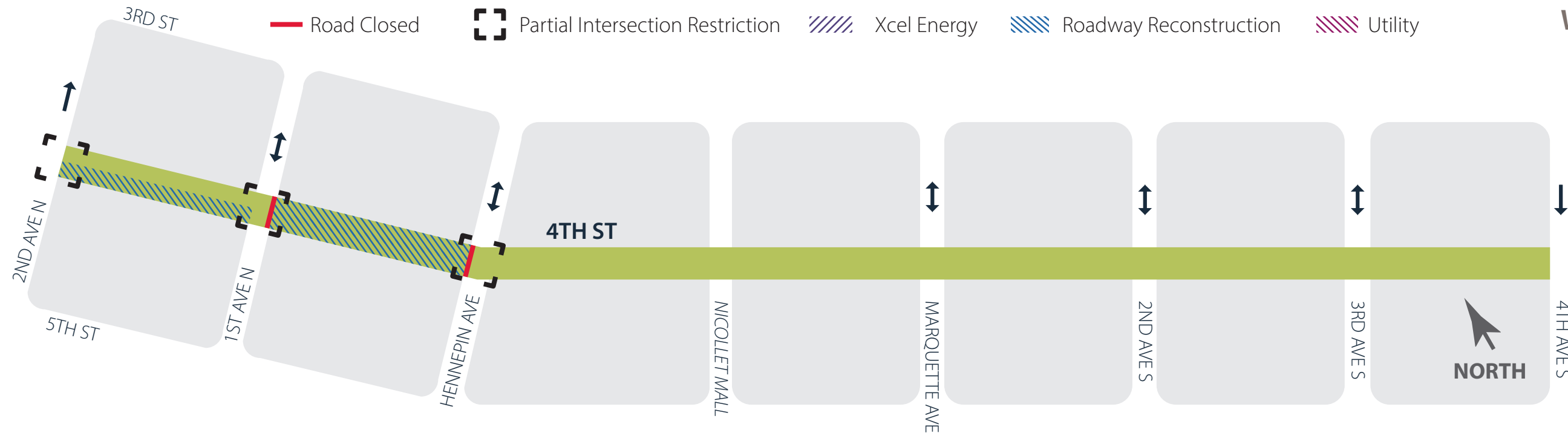


4TH STREET

reconstruction project

Construction Update

Vol. 56 | May 27, 2022



WHAT IS HAPPENING

Roadway reconstruction continues on 4th St. between 2nd Ave. N and Hennepin Ave. Fourth St. is currently closed to vehicle traffic between 1st Ave. N and Hennepin Ave. Local access is being maintained between 2nd Ave. N and 1st Ave. N.

- Crews have completed reconstruction of the north half of the roadway between 2nd Ave. N and 1st Ave. N. Local access is now switched to the north side of the roadway as crews complete concrete street paving along the south half of the roadway.
- Construction at the 1st Ave. N intersection continues as crews pave the roadway.
- Crews will be completing bike trail and sidewalk construction between 1st Ave. N and Hennepin Ave.

Please note that the construction schedules are subject to change due to weather and other unforeseen circumstances.

WHAT TO EXPECT

- During roadway construction, 4th St. will be closed to through traffic between 2nd Ave. N and Hennepin Ave. Local access will be maintained from 2nd Ave. N to 1st Ave. N.
- Pedestrian access will be maintained throughout construction. Be aware of your surroundings when walking or biking near the construction zone.
- Expect additional noise, dust, and vibration as crews complete work.

STAY CONNECTED

There are multiple ways to get information including email updates and ongoing stakeholder meetings. Visit the project website for more information and to sign up for project updates:

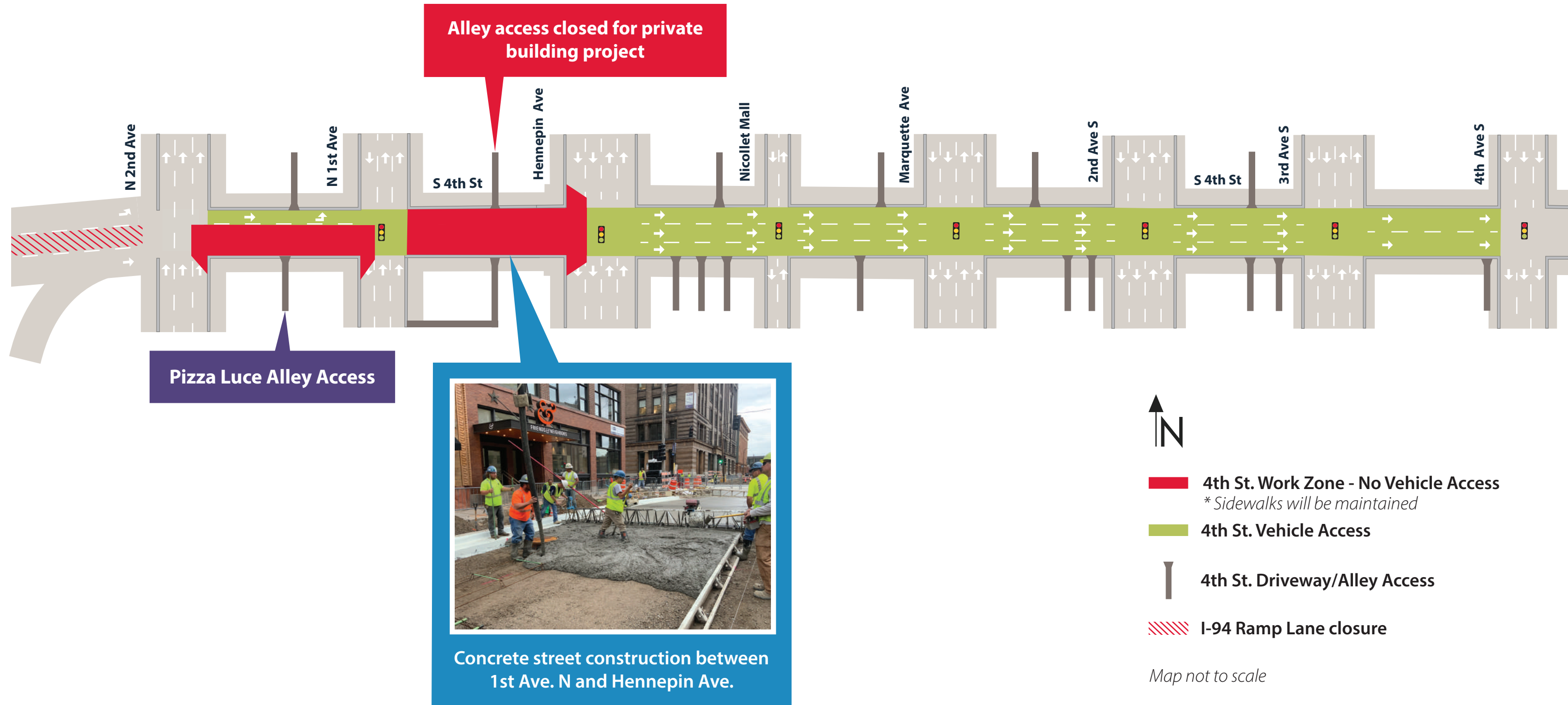
www.minneapolismn.gov/government/projects/fourth-st-n-and-s/

Email the project team:
info@4thstmpls.com

Contact the project hotline with questions, comments or concerns:
(612) 412-9774

4TH STREET reconstruction project

4th St. Local Access Map - 4th St. from 2nd Ave. N. to 4th Ave. S.



4TH STREET

reconstruction project



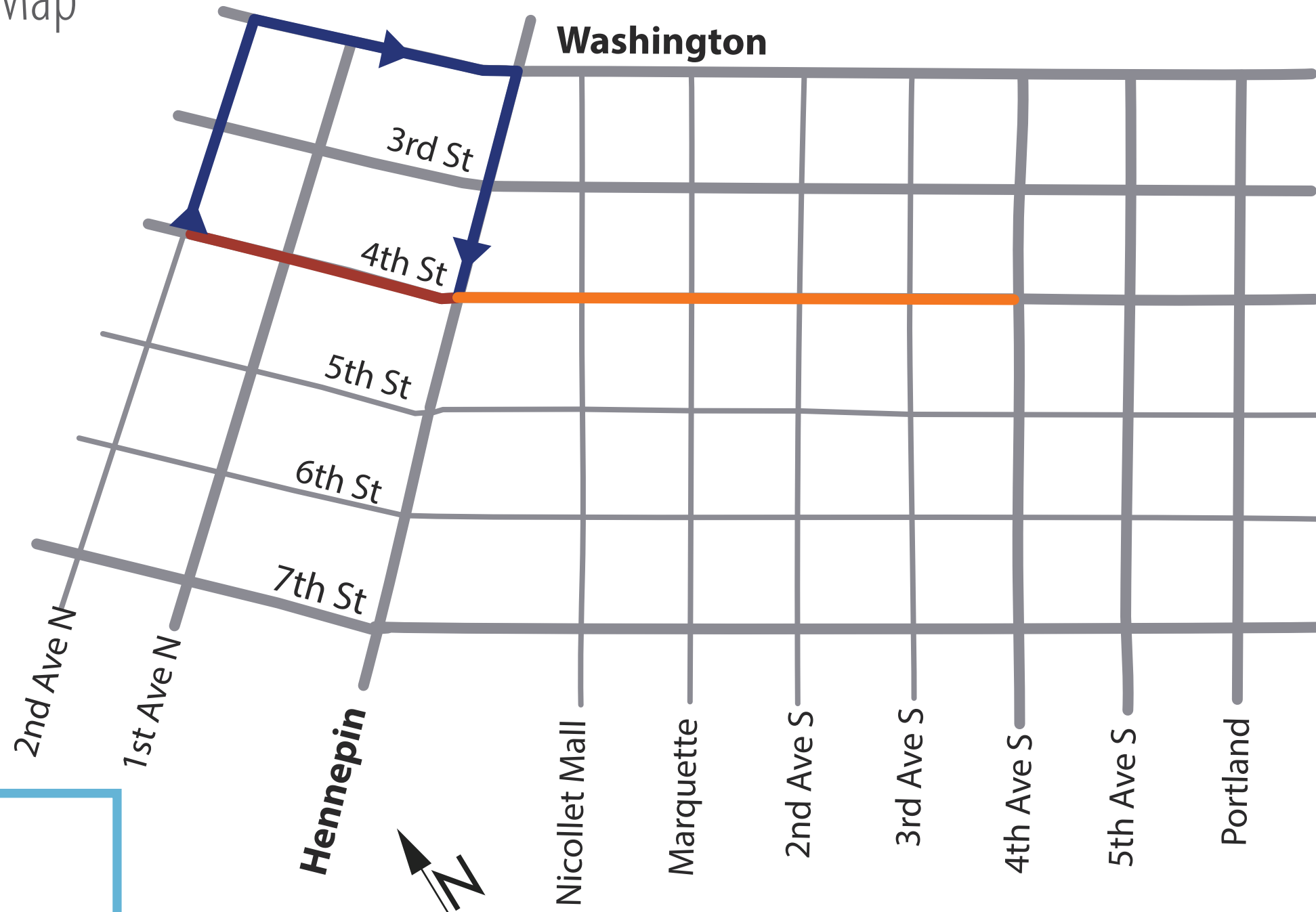
Block-by-Block Work Summary

May 30 – June 3




4TH STREET BLOCK	PROJECT RELATED WORK	ANTICIPATED PEDESTRIAN RESTRICTION
		NOTES
2nd Ave. N. Intersection	Roadway paving.	Partial intersection restrictions
2nd Ave. N. to 1st Ave. N	Roadway and sidewalk construction.	Partial lane restrictions
1st Ave. N Intersection	Roadway paving.	Partial intersection restrictions
1st Ave. N. to Hennepin Ave.	Sidewalk, and bike trail construction.	Road Closed; Local alley access maintained off side streets
Hennepin Ave. Intersection		Partial intersection restrictions

4TH STREET reconstruction project

4th St. Traffic Detour Map



LEGEND

-  Phase 1 Work Zone
-  Phase 2 Work Zone
-  Phase 2 detour (Spring 2022): Northbound 2nd Ave N to Eastbound Washington Ave to Southbound Hennepin Ave