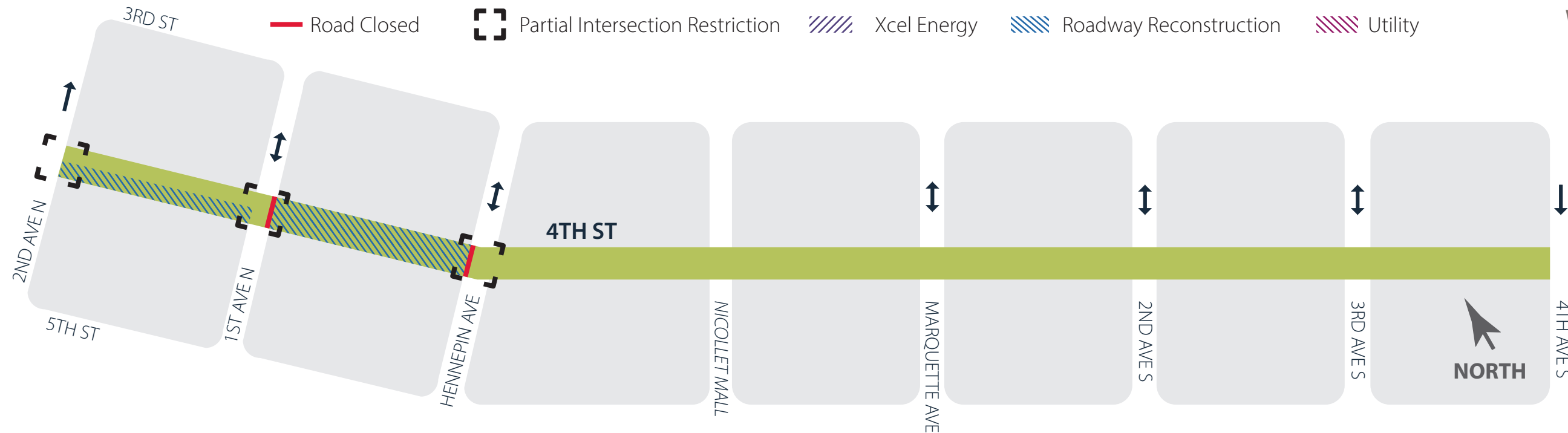


4TH STREET

reconstruction project



WHAT IS HAPPENING

Roadway reconstruction continues on 4th St. between 2nd Ave. N and Hennepin Ave. Fourth St. is currently closed to vehicle traffic between 1st Ave. N and Hennepin Ave. Local access will be maintained between 2nd Ave. N and 1st Ave. N.

- Crews have completed roadway reconstruction on the north half of the roadway between 2nd Ave. N and 1st Ave. N. Local access will now be maintained on the north side of the roadway as crews begin pavement removal and curb and gutter work on the south half of the road.
- Crews will be paving the roadway, sidewalk, and bike path on the north half of the road between 1st Ave. N and Hennepin Ave.
- Hydrant work and utility upgrades will occur on the northwest and southwest corners of the 1st Ave. N intersection.

Please note that the construction schedules are subject to change due to weather and other unforeseen circumstances.

WHAT TO EXPECT

- During roadway construction, 4th St. will be closed to through traffic between 2nd Ave. N and Hennepin Ave. Local access will be maintained from 2nd Ave. N and 1st Ave. N.
- Pedestrian access will be maintained throughout construction. Be aware of your surroundings when walking on the sidewalk and biking in the roadway.
- Expect additional noise, dust, and vibration as crews complete work.

STAY CONNECTED

There are multiple ways to get information including email updates and ongoing stakeholder meetings. Visit the project website for more information and to sign up for project updates:

www.minneapolismn.gov/government/projects/fourth-st-n-and-s/

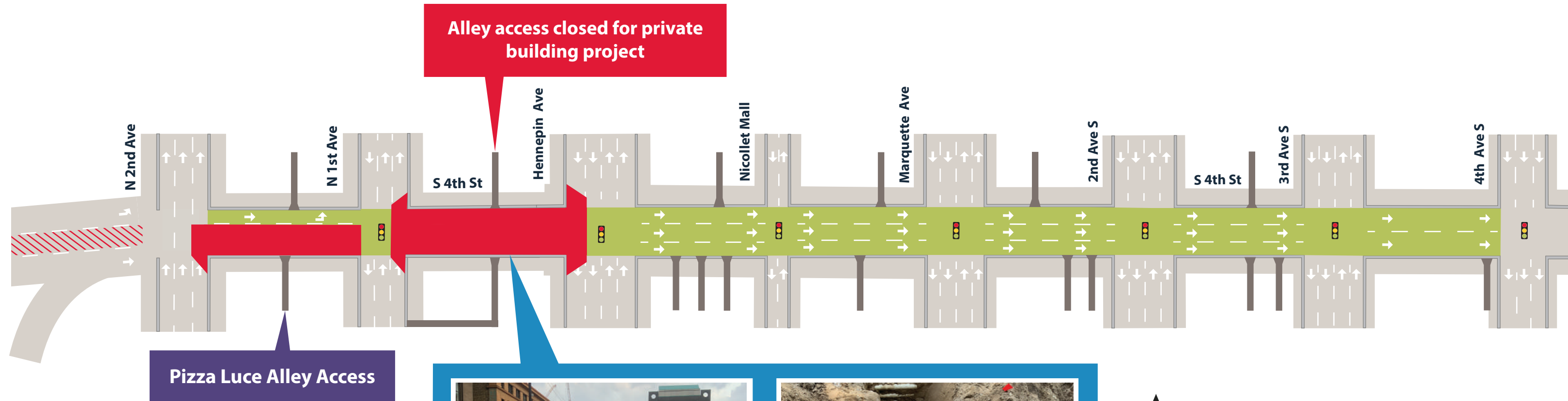
Email the project team:
info@4thstmpls.com

Contact the project hotline with questions, comments or concerns:
(612) 412-9774

4TH STREET

reconstruction project

4th St. Local Access Map - 4th St. from 2nd Ave. N. to 4th Ave. S.



Newly paved sidewalk between 2nd and 1st Ave. N



Final rain leader hook ups east of 1st Ave. N



- 4th St. Work Zone - No Vehicle Access**
** Sidewalks will be maintained*
- 4th St. Vehicle Access**
- 4th St. Driveway/Alley Access**
- I-94 Ramp Lane closure**

Map not to scale

4TH STREET

reconstruction project



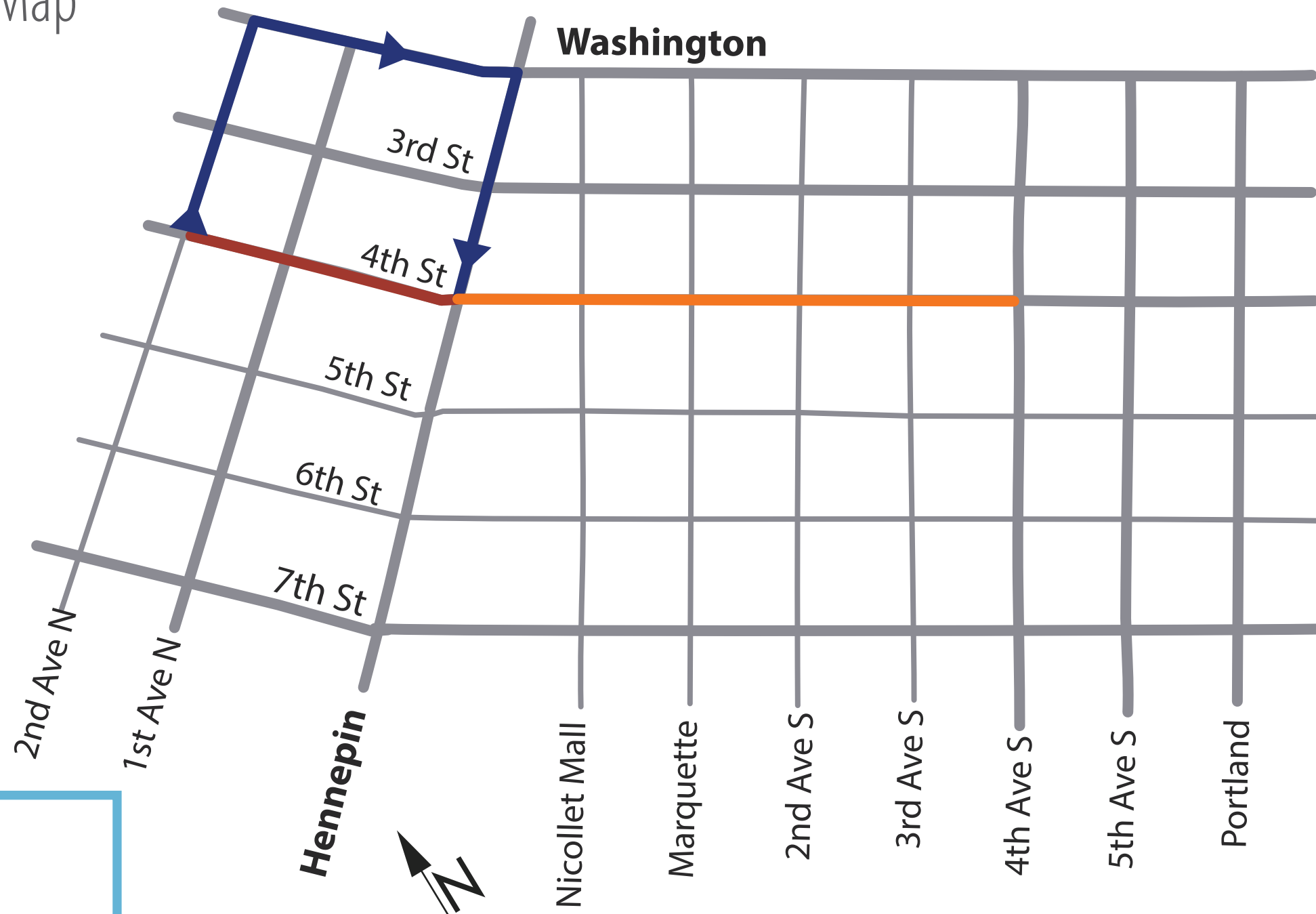
Block-by-Block Work Summary

May 16– May 20




4TH STREET BLOCK	PROJECT RELATED WORK	ANTICIPATED PEDESTRIAN RESTRICTION
		NOTES
2nd Ave. N. Intersection	Asphalt paving.	Partial intersection restrictions
2nd Ave. N. to 1st Ave. N	North side of road open to local traffic only. Removal of existing pavement on south side of road, storm sewer and hydrant construction, preparing the south side of the roadway for concrete pavement, pouring concrete curb.	Partial lane restrictions
1st Ave. N. Intersection	Replacing hydrants, pouring curb and gutters, utility upgrades, and preparing roadway for concrete work.	Partial intersection restrictions
1st Ave. N. to Hennepin Ave.	Roadway, sidewalk and bikeway concrete paving work.	Road Closed; Local alley access maintained off side streets
Hennepin Ave. Intersection		Partial lane restrictions

4TH STREET reconstruction project

4th St. Traffic Detour Map



LEGEND

-  Phase 1 Work Zone
-  Phase 2 Work Zone
-  Phase 2 detour (Spring 2022): Northbound 2nd Ave N to Eastbound Washington Ave to Southbound Hennepin Ave