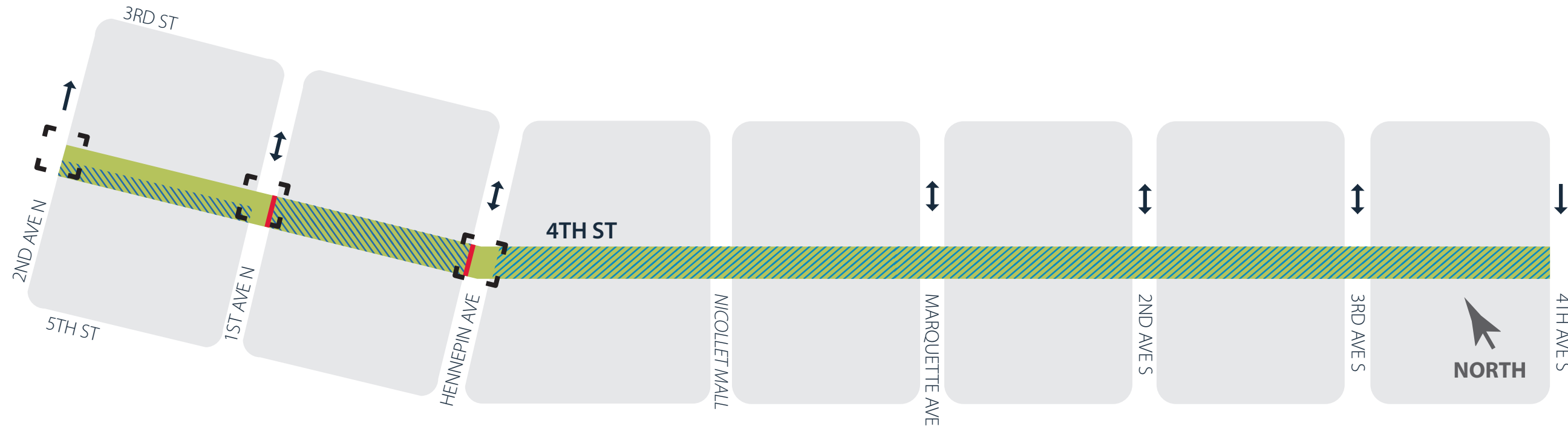


# 4<sup>TH</sup> STREET reconstruction project

— Road Closed   
   Partial Intersection Restriction   
  Xcel Energy   
  Roadway Reconstruction   
  Utility   
  Miscellaneous concrete repairs



### WHAT IS HAPPENING

Roadway reconstruction continues on 4th St. between 2nd Ave. N and Hennepin Ave. Fourth St. is currently closed to vehicle traffic between 1st Ave. N and Hennepin Ave. Local access is being maintained between 2nd Ave. N and 1st Ave. N.

- Crews continue to construct sidewalk and bike trail between 1st Ave. N and Hennepin Ave. Pedestrian access will be maintained during this work.
- Next week, crews will continue pouring sections of the roadway between 2nd Ave. N and Hennepin Ave. and complete pouring concrete at the 1st Ave. N intersection.
- Sidewalk areas on the northside of 4th St. between 2nd Ave. N and 1st Ave. N will be prepared for upcoming rain garden excavation work.

**Please note that the construction schedules are subject to change due to weather and other unforeseen circumstances.**

### WHAT TO EXPECT

- During roadway construction, 4th St. will be closed to through traffic between 2nd Ave. N and Hennepin Ave. Local access will be maintained from 2nd Ave. N to 1st Ave. N.
- Pedestrian access will be maintained throughout construction. Be aware of your surroundings when walking or biking near the construction zone.
- Expect additional noise, dust, and vibration as crews complete work.

### STAY CONNECTED

**There are multiple ways to get information including email updates and ongoing stakeholder meetings. Visit the project website for more information and to sign up for project updates:**

[www.minneapolismn.gov/government/projects/fourth-st-n-and-s/](http://www.minneapolismn.gov/government/projects/fourth-st-n-and-s/)

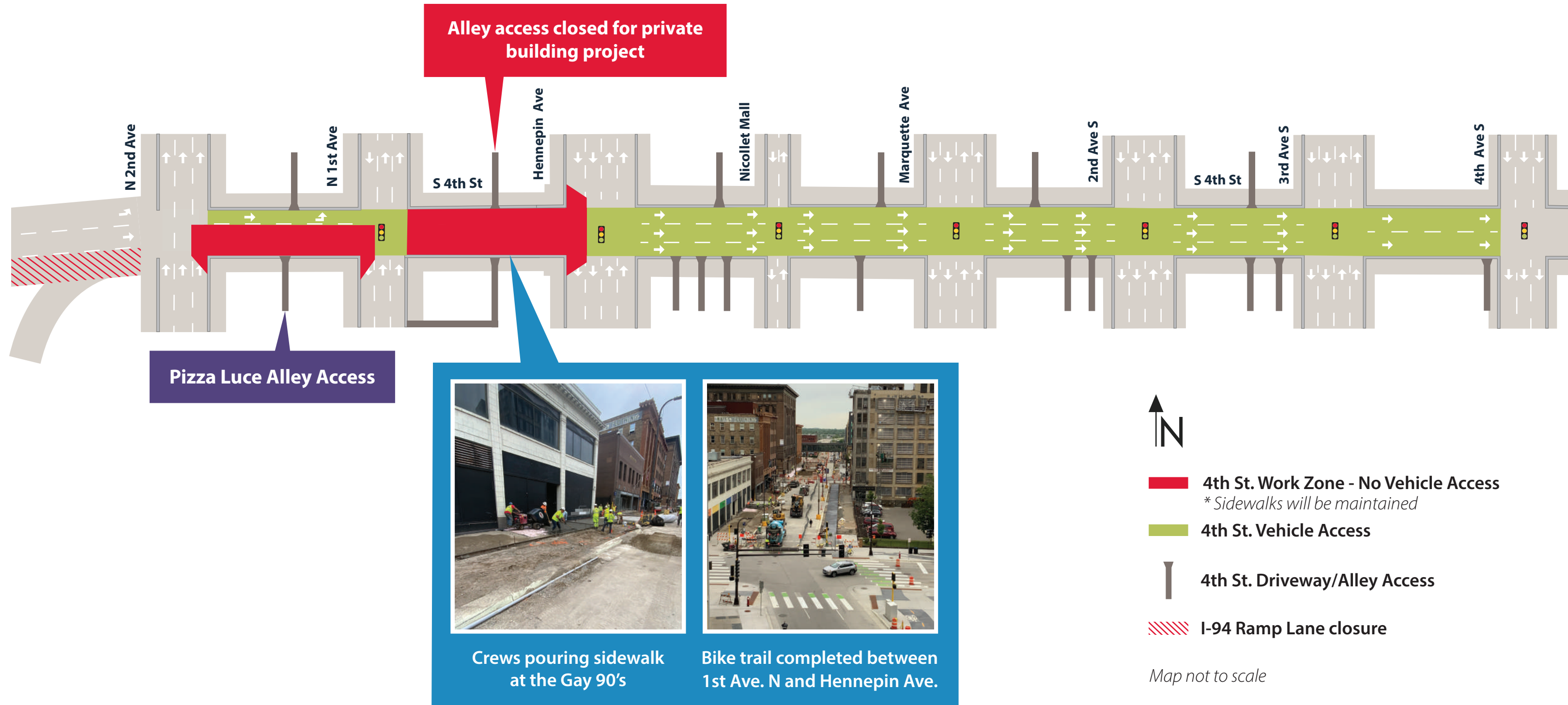
**Email the project team:**  
info@4thstmpls.com

**Contact the project hotline with questions, comments or concerns:**  
(612) 412-9774

# 4<sup>TH</sup> STREET

reconstruction project

## 4th St. Local Access Map - 4th St. from 2nd Ave. N. to 4th Ave. S.



# 4<sup>TH</sup> STREET

reconstruction project



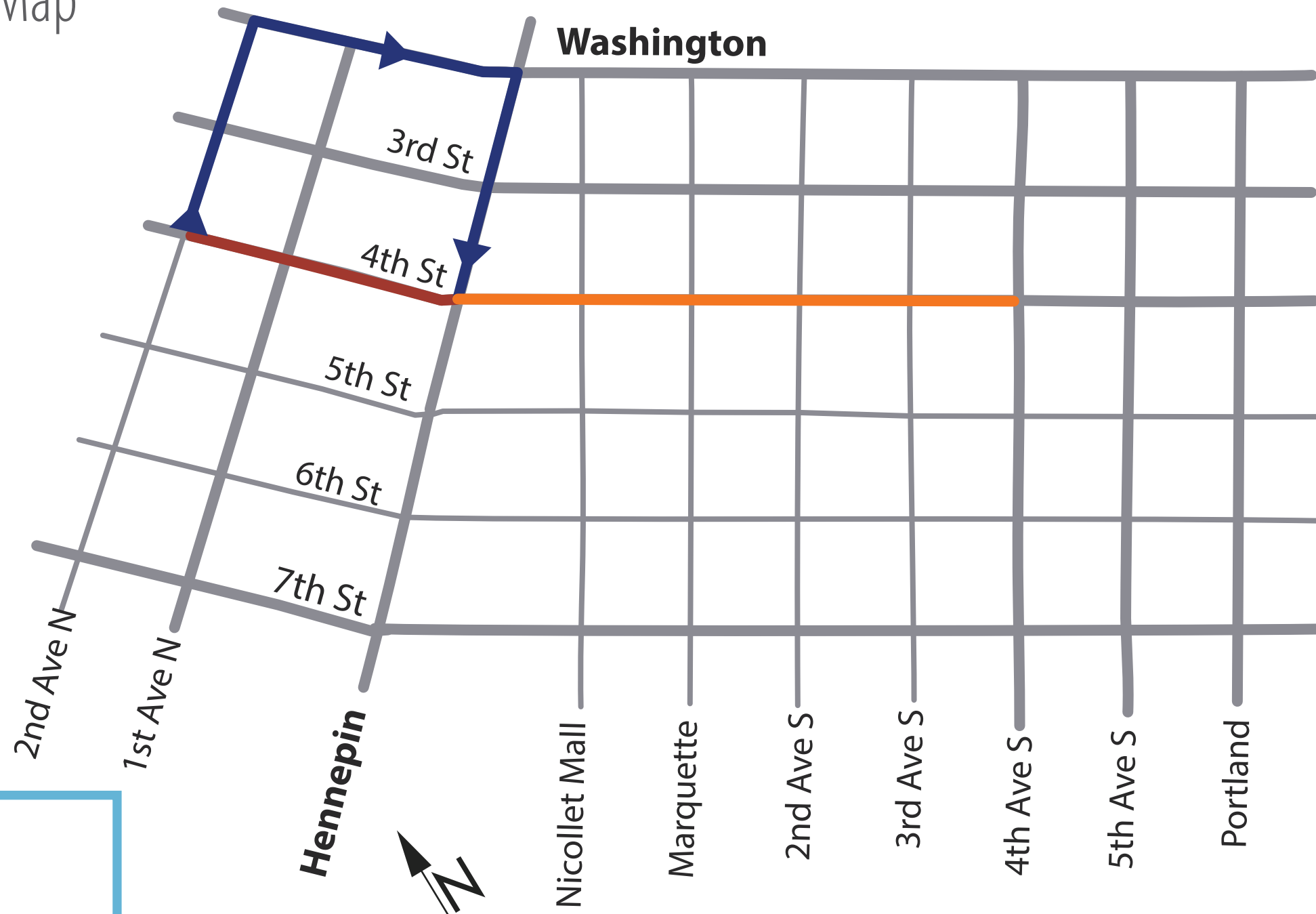
## Block-by-Block Work Summary

June 13 – June 17




4TH STREET BLOCK	PROJECT RELATED WORK	ANTICIPATED PEDESTRIAN RESTRICTION
		NOTES
<b>2nd Ave. N. Intersection</b>	Roadway paving and sidewalk construction.	Partial intersection restrictions
<b>2nd Ave. N. to 1st Ave. N</b>	Curb and gutter concrete paving work.	Partial lane restrictions
<b>1st Ave. N Intersection</b>	Roadway paving.	Partial intersection restrictions
<b>1st Ave. N. to Hennepin Ave.</b>	Sidewalk and bike trail construction.	Road Closed; Local alley access maintained off side streets
<b>Hennepin Ave. Intersection</b>		Partial intersection restrictions
<b>Hennepin Ave. to 4th Ave. S</b>	Miscellaneous concrete repairs.	Partial lane closures

# 4<sup>TH</sup> STREET reconstruction project

## 4th St. Traffic Detour Map



### LEGEND

-  Phase 1 Work Zone
-  Phase 2 Work Zone
-  Phase 2 detour (Spring 2022): Northbound 2nd Ave N to Eastbound Washington Ave to Southbound Hennepin Ave