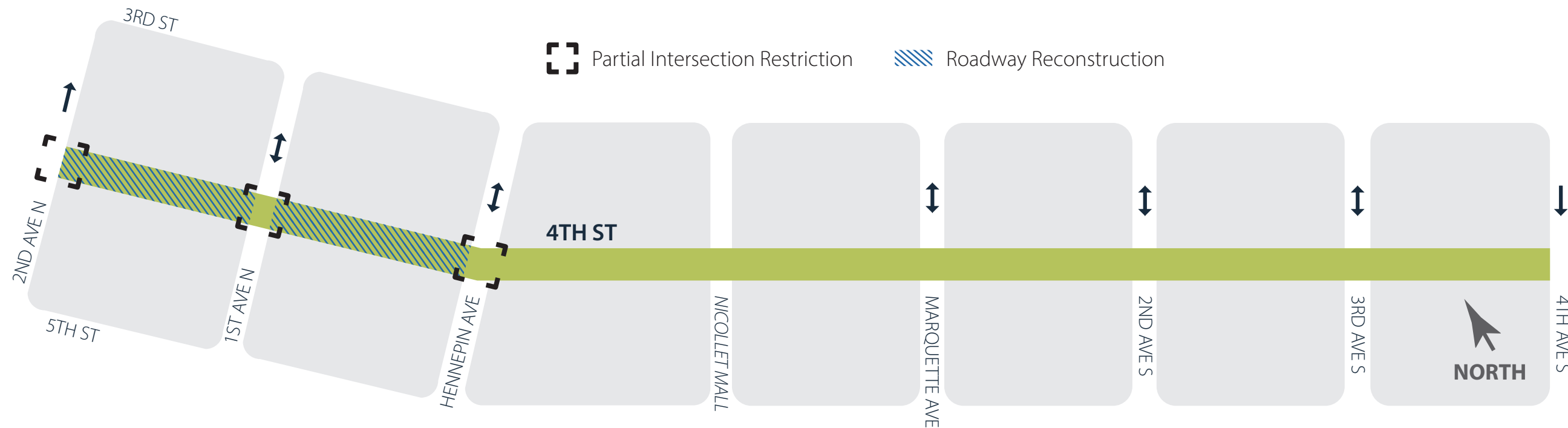


4TH STREET

reconstruction project



WHAT IS HAPPENING

Roadway reconstruction continues on 4th St. between 2nd Ave. N and Hennepin Ave. Local access is maintained between 2nd Ave. N and Hennepin Ave.

- Crews are installing trees, plantings, light poles, and signage between 2nd Ave. N and Hennepin Ave.
- Final asphalt paving and traffic signal work will be occurring at the 1st Ave. N and 2nd Ave. N intersections.

Please note that the construction schedules are subject to change due to weather and other unforeseen circumstances.

WHAT TO EXPECT

- During roadway construction, 4th St. will be closed to through traffic between 2nd Ave. N and Hennepin Ave. Local access will be maintained from 2nd Ave. N to Hennepin Ave.
- Pedestrian access will be maintained throughout construction. Be aware of your surroundings when walking or biking near the construction zone.
- Expect additional noise, dust, and vibration as crews complete work.

STAY CONNECTED

There are multiple ways to get information including email updates and ongoing stakeholder meetings. Visit the project website for more information and to sign up for project updates:

www.minneapolismn.gov/government/projects/fourth-st-n-and-s/

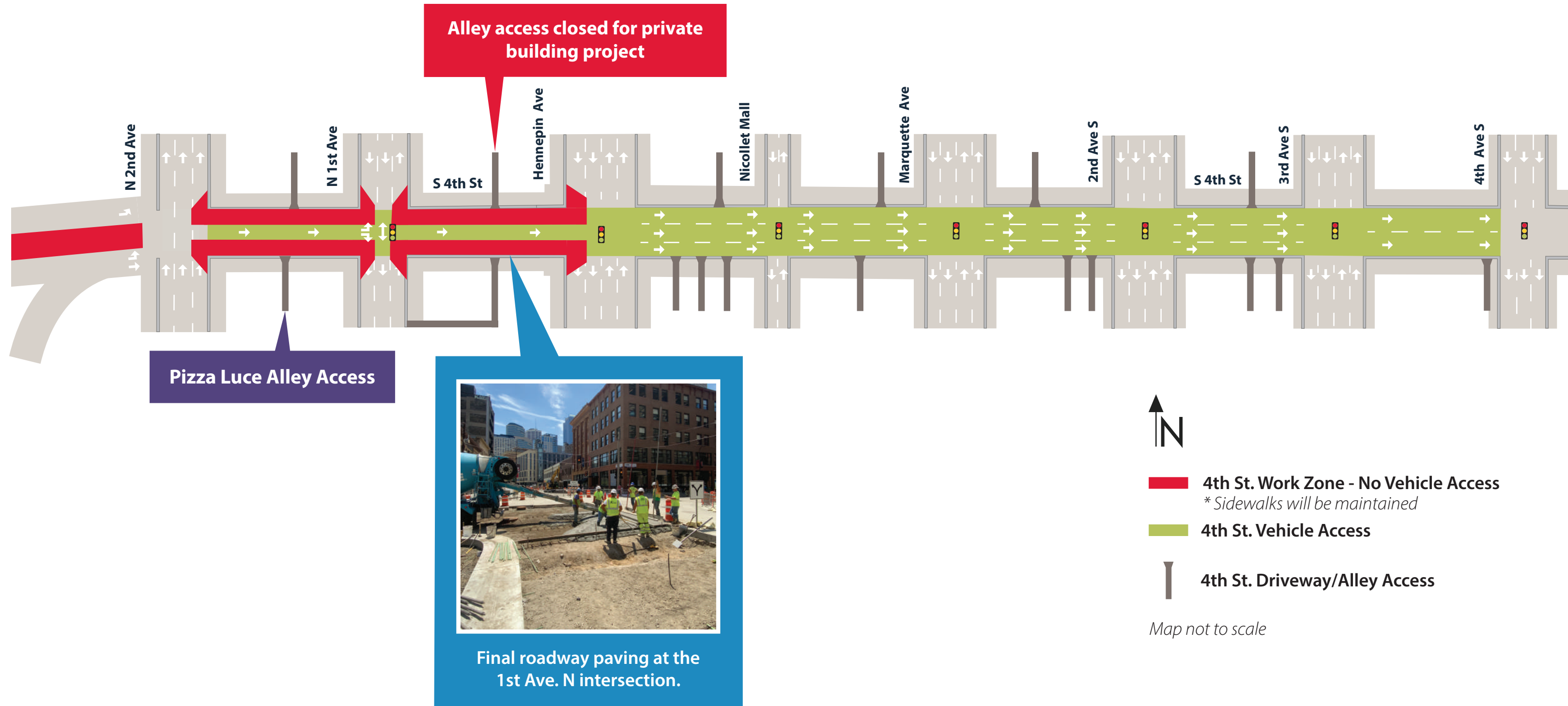
Email the project team:
info@4thstmpls.com

Contact the project hotline with questions, comments or concerns:
(612) 412-9774

4TH STREET

reconstruction project

4th St. Local Access Map - 4th St. from 2nd Ave. N. to 4th Ave. S.



4TH STREET

reconstruction project



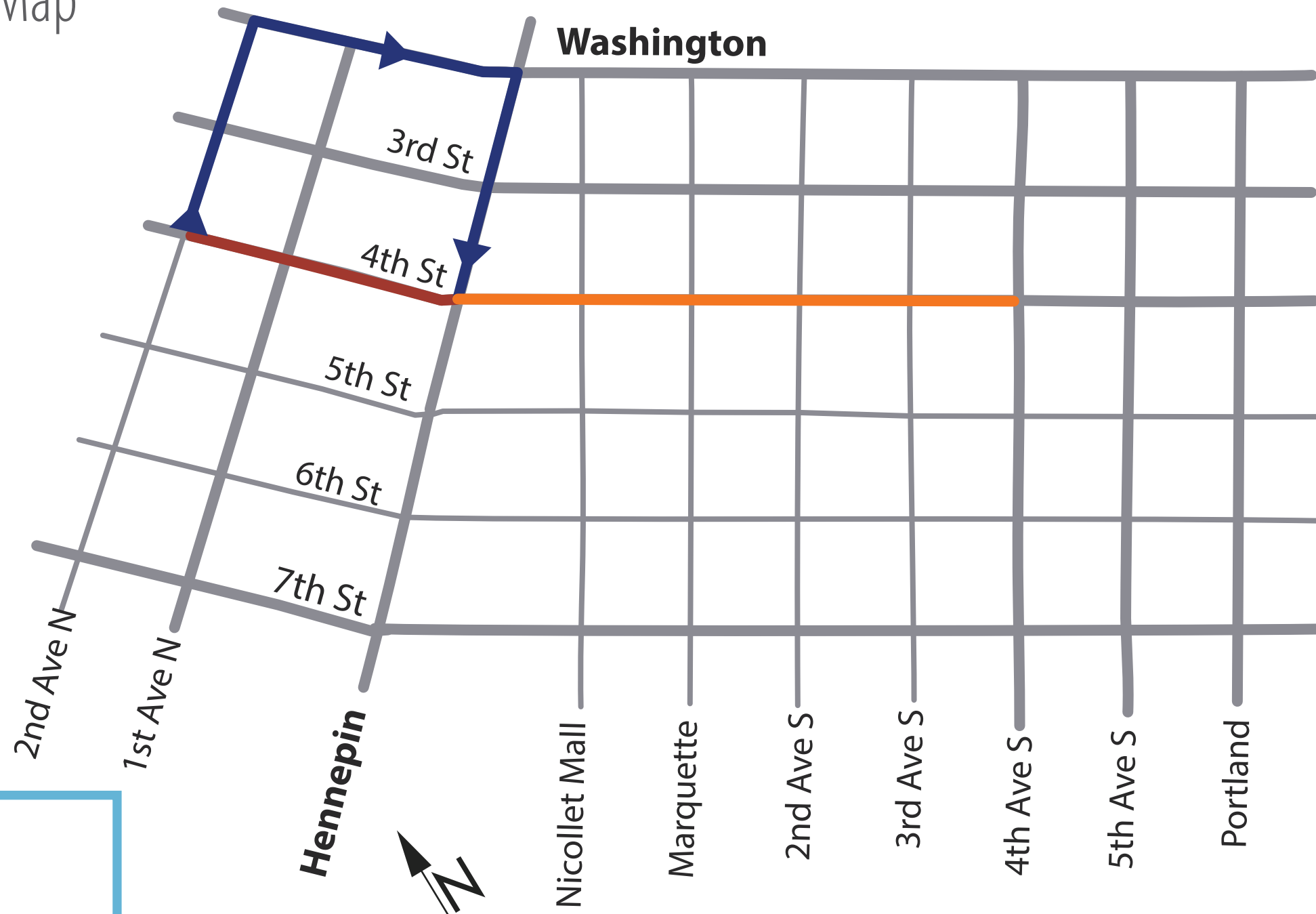
Block-by-Block Work Summary

July 4 – July 8




4TH STREET BLOCK	PROJECT RELATED WORK	ANTICIPATED PEDESTRIAN RESTRICTION
		NOTES
2nd Ave. N. Intersection	Signal pole installation and asphalt paving.	Partial intersection restrictions
2nd Ave. N. to 1st Ave. N	Installation of plants, trees, light poles, and signage.	Partial lane restrictions
1st Ave. N Intersection	Signal pole installation and asphalt paving.	Partial intersection restrictions
1st Ave. N. to Hennepin Ave.	Installation of plants, trees, light poles, and signage.	Partial lane restrictions
Hennepin Ave. Intersection		Partial intersection restrictions

4TH STREET reconstruction project

4th St. Traffic Detour Map



LEGEND

-  Phase 1 Work Zone
-  Phase 2 Work Zone
-  Phase 2 detour (Spring 2022): Northbound 2nd Ave N to Eastbound Washington Ave to Southbound Hennepin Ave