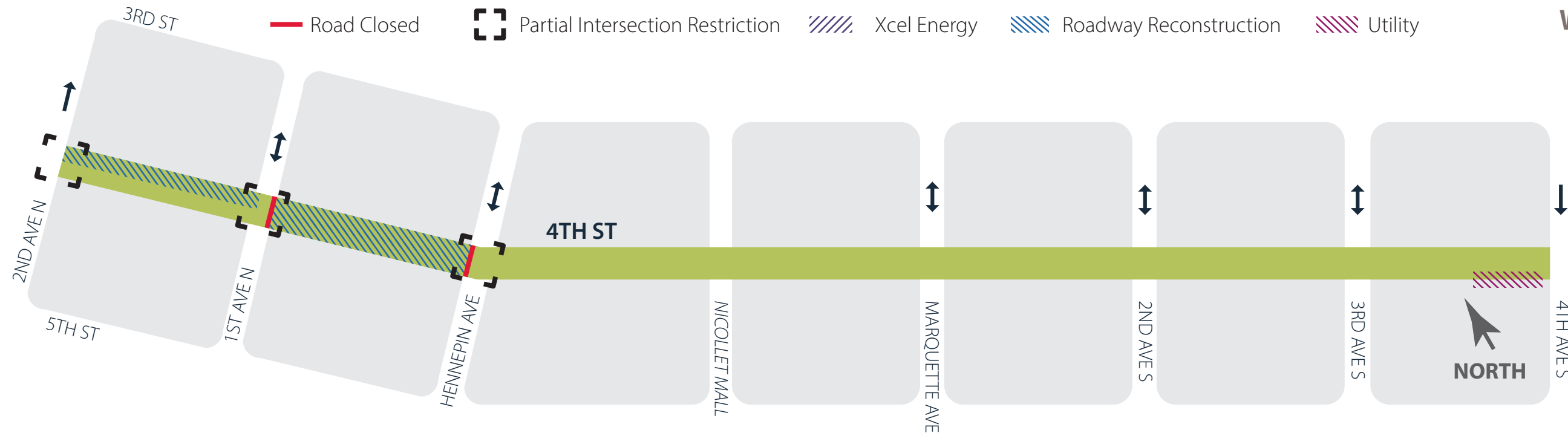


4TH STREET reconstruction project



WHAT IS HAPPENING

Roadway reconstruction continues on 4th St. between 2nd Ave. N and Hennepin Ave. Currently, 4th St. is closed to vehicle traffic between 1st Ave. N and Hennepin Ave. Local access will be maintained between 2nd Ave. N and 1st Ave. N.

- Next week, construction crews continue to work on storm sewer upgrades between 1st Ave. N and Hennepin Ave.
- Crews will be removing old pavement, preparing the road for concrete pavement, and doing curb and gutter work between 1st Ave. N and Hennepin Ave.
- Beginning next Monday, crews will be working on concrete paving at the 1st Ave. N intersection.
- Xcel Energy anticipates completing utility work on 4th St. in front of Minneapolis City Hall next week.

Please note that the construction schedules are subject to change due to weather and other unforeseen circumstances.

WHAT TO EXPECT

- During roadway construction, 4th St. will be closed to through traffic between 2nd Ave. N and Hennepin Ave. Local access will be maintained from 2nd Ave. N and 1st Ave. N.
- Pedestrian access will be maintained throughout construction. Be aware of your surroundings when walking on the sidewalk and biking in the roadway.
- Expect additional noise, dust, and vibration as crews complete work.

STAY CONNECTED

There are multiple ways to get information including email updates and ongoing stakeholder meetings. Visit the project website for more information and to sign up for project updates:

www.minneapolismn.gov/government/projects/fourth-st-n-and-s/

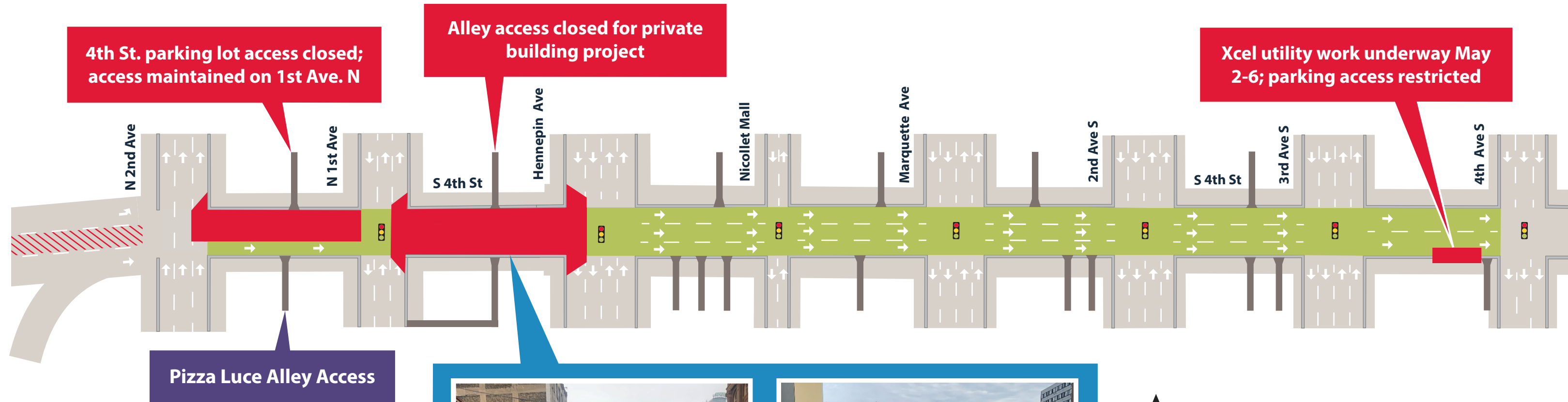
Email the project team:
info@4thstmpls.com

Contact the project hotline with questions, comments or concerns:
(612) 412-9774


4TH STREET

reconstruction project

4th St. Local Access Map - 4th St. from 2nd Ave. N. to 4th Ave. S.



Roadway reconstruction underway on 4th St. near Hennepin Ave.



Looking westward at the 4th St. and Hennepin Ave. intersection.



- 4th St. Work Zone - No Vehicle Access
** Sidewalks will be maintained*
- 4th St. Vehicle Access
- 4th St. Driveway/Alley Access
- I-94 Ramp Lane closure

Map not to scale

4TH STREET

reconstruction project



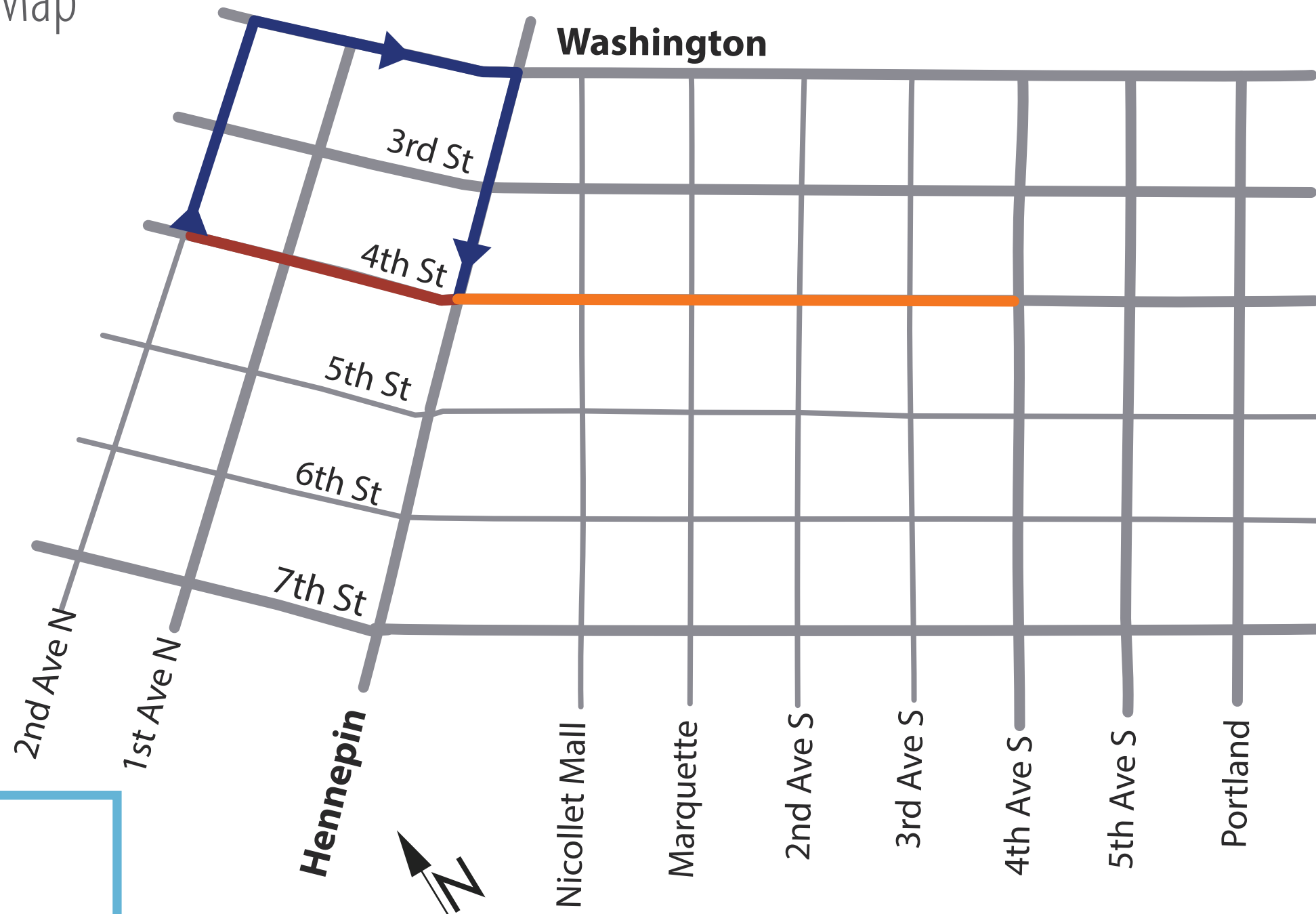
Block-by-Block Work Summary

May 2 – May 6



4TH STREET BLOCK	PROJECT RELATED WORK	ANTICIPATED PEDESTRIAN RESTRICTION
		NOTES
2nd Ave. N. Intersection	Concrete street paving	Partial intersection restrictions
2nd Ave. N. to 1st Ave. N	Concrete street paving	Partial lane restrictions
1st Ave. N. Intersection	Concrete street paving	Partial intersection restrictions
1st Ave. N. to Hennepin Ave.	Storm sewer upgrades, curb and gutter work, removal of old pavement and preparing the road for concrete street paving	Road Closed; Local alley access maintained off side streets
Hennepin Ave. Intersection		Partial lane restrictions
3rd Ave. S to 4th Ave. S	Xcel Utility work	Parking lane restriction

4TH STREET reconstruction project

4th St. Traffic Detour Map



LEGEND

-  Phase 1 Work Zone
-  Phase 2 detour (Spring 2022): Northbound 2nd Ave N to Eastbound Washington Ave to Southbound Hennepin Ave