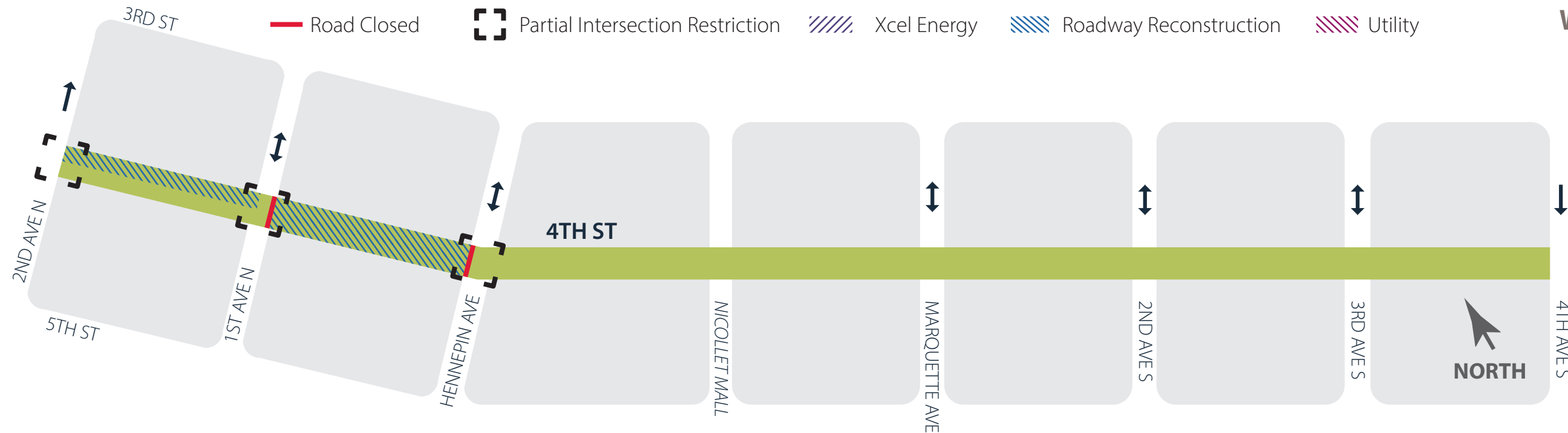


# 4<sup>TH</sup> STREET reconstruction project



### WHAT IS HAPPENING

Roadway reconstruction continues on 4th St. between 2nd Ave. N and Hennepin Ave.

- Construction crews are removing pavement and reconstructing 4th St. between 2nd Ave. N and Hennepin Ave. The roadway is closed to all vehicle traffic between 1st Ave. N and Hennepin Ave. Alleyways are not accessible from 4th St. on this block.
- The roadway between 2nd Ave. N and 1st Ave. N is being reconstructed on the north half and is closed to through traffic. Local access maintained.
- 4th St. parking lot access between 2nd Ave N. and 1st Ave N. is currently closed. Access to the parking lot maintained off 1st Ave. N.
- Concrete curb and gutter construction are underway at the 1st Ave. N intersection.
- Xcel Energy will be conducting utility work on 4th St. in front of Minneapolis City Hall during the first week of May.

### WHAT TO EXPECT

- During roadway construction, 4th St. will be closed to through traffic between 2nd Ave. N and Hennepin Ave. Local access will be maintained from 2nd Ave. N and 1st Ave. N.
- Pedestrian access will be maintained throughout construction. Be aware of your surroundings when walking on the sidewalk and biking in the roadway.
- Expect additional noise, dust, and vibration as crews complete work.

### STAY CONNECTED

**There are multiple ways to get information including email updates and ongoing stakeholder meetings. Visit the project website for more information and to sign up for project updates:**

[www.minneapolismn.gov/government/projects/fourth-st-n-and-s/](http://www.minneapolismn.gov/government/projects/fourth-st-n-and-s/)

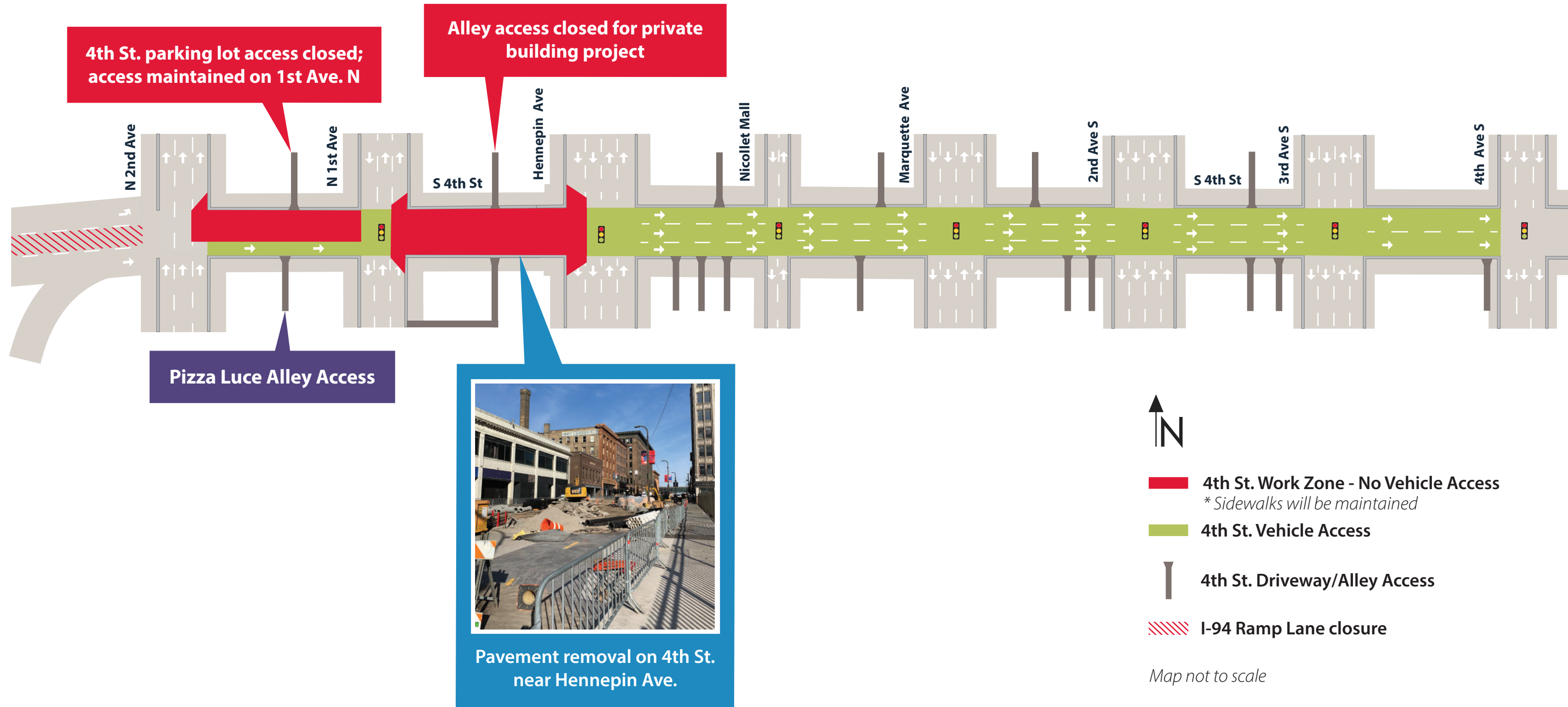
**Email the project team:**  
info@4thstmpls.com

**Contact the project hotline with questions, comments or concerns:**  
(612) 412-9774

# 4<sup>TH</sup> STREET

reconstruction project

## 4th St. Local Access Map - 4th St. from 2nd Ave. N. to 4th Ave. S.



# 4<sup>TH</sup> STREET

reconstruction project



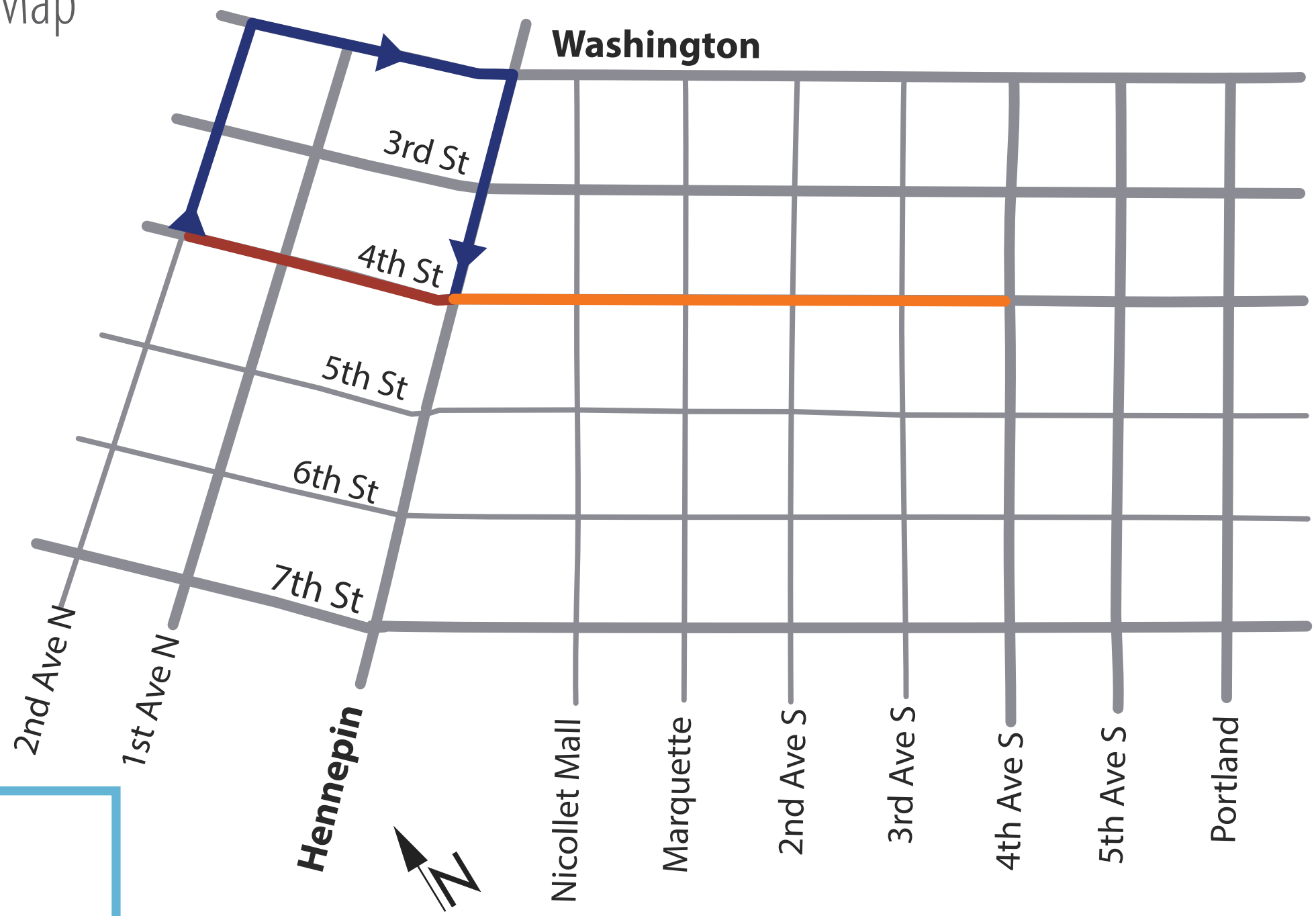
## Block-by-Block Work Summary

April 25 – April 29




4TH STREET BLOCK	PROJECT RELATED WORK	ANTICIPATED PEDESTRIAN RESTRICTION
		NOTES
<b>2nd Ave. N. Intersection</b>	Concrete street paving	Partial intersection restrictions
<b>2nd Ave. N. to 1st Ave. N</b>	Concrete street paving	Partial lane restrictions
<b>1st Ave. N. Intersection</b>	Curb and gutter construction	Partial intersection restrictions
<b>1st Ave. N. to Hennepin Ave.</b>	Preparing the roadway for concrete street paving; storm sewer and rain leader work	Road Closed; Local alley access maintained off side streets
<b>Hennepin Ave. Intersection</b>		Partial lane restrictions

# 4<sup>TH</sup> STREET reconstruction project

## 4th St. Traffic Detour Map



### LEGEND

-  Phase 1 Work Zone
-  Phase 2 Work Zone
-  Phase 2 detour (Spring 2022): Northbound 2nd Ave N to Eastbound Washington Ave to Southbound Hennepin Ave