38TH & CHICAGO

RE-ENVISIONED

Construction phasing and timeline

Map Legend George Floyd Memorial | Peoples' Way

Contact us

Adam Hayow

Principal Professional Engineer, Public Works

612-673-2172 | Adam.Hayow@MinneapolisMN.gov

Fontaine Burruss

Senior Transportation Planner, Public Works

612-673-2368 | Fontaine.Burruss@MinneapolisMN.gov

Scan the QR code or visit the project webpage:

MinneapolisMN.gov/38th-Chicago-Reenvisioned

Minneapolis
City of Lakes

Last updated 4/20/26

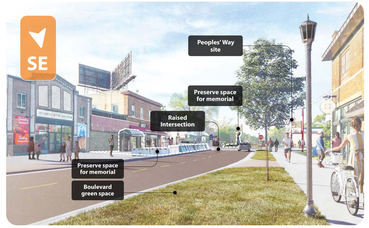

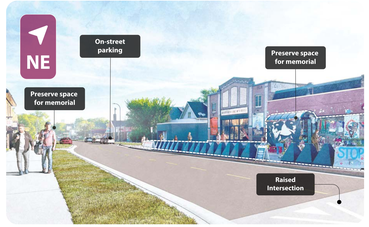

*Renderings for illustrative purposes only.

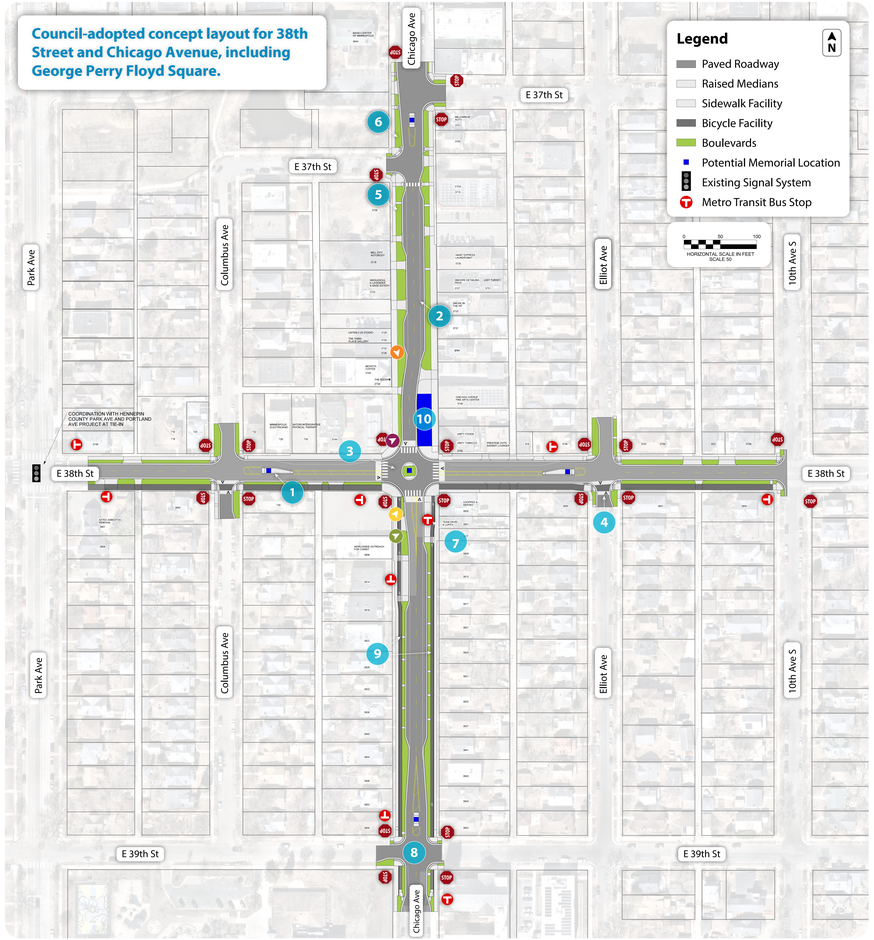

1 Incorporates a wide range of **traffic calming** treatments including narrower travel lanes, curb extensions, medians, traffic circle, chicanes to reduce motor vehicle speeds.

2 On-Street **parking** for businesses and residents at key areas along 38th Street and Chicago Avenue.

3 A **raised intersection** at the intersection of 38th St and Chicago Avenue will provides a cohesive and connected pedestrian experience that is central to the vision of the space.

4 **Raised crossings** along the shared use path elevate the pedestrian and bicycle crossing closer to the level of the sidewalk, improving yielding rates to crossing pedestrians and bicyclists, and reducing likelihood of motorists stopping in the crosswalk when waiting to proceed through the intersection.

5 New and **expansive green space** in the boulevards along 38th Street and Chicago Avenue for planting, trees, and green stormwater infrastructure.

6 **Green stormwater infrastructure** (GSI) adds vegetation and stormwater soil to capture and filter stormwater, protecting our local waterways from harmful roadway pollutants.

7 **Metro Transit D Line** and **Route 5** transit service along Chicago Avenue, with new stops located south of 38th Street. The BRT Platforms will featuring raised platforms for level boarding, real-time arrival signs, heat, and lighting.

8 **All-way stops** will included on all intersection approaches within one block of the 38th St and Chicago Ave intersection. Flashing LED stop signs will be installed at these locations to enhance visibility.

9 New **all ages and abilities bikeways** along 38th Street and Chicago Avenue will provide safe, comfortable, and convenient access to nearby residences, businesses, parks, transit service, and for visitors at George Floyd Square.

10 Dedicated space for **art and memorial** space includes preserving the space where George Floyd was murdered, as well as space within the traffic circles and gateway treatments at the intersections leading into the square.