

MINNEAPOLIS SEAL COATING



2021



**SEAL COAT
BEGINS JULY
12TH**

Total 2021 Seal Coat Square Yards

<u>NEW PAVING</u> PAVING PROJECTS	PAGE 1	51,626
<u>1ST DISTRICT</u> MSA	PAGE 2	9,185
<u>5TH DISTRICT WEST</u> MSA	PAGE 3	76,586
<u>PARKWAYS</u>	PAGE 4	1,070
<u>SPECIAL PROJECT</u>	PAGE 5	22,213
 GRAND TOTAL SQUARE YARDS		160,680

NEW PAVING SEAL COAT

<u>PROJ #</u>	<u>STREET</u>	<u>FROM</u>	<u>TO</u>	<u>SQ YDS</u>
607RSC1121	<u>WINDOM RESIDENTIAL</u>			
	61 ST ST W	LYNDALE AVE	WEST DEAD END	
	COLFAX LANE	61 ST ST W	ALDRICH AVE S	
	62 ND ST W	ALDRICH AVE S	WEST DEAD END	
	ALDRICH AVE S	COLFAX LANE	62 ND ST W	
	DUPONT AVE S	61 ST ST W	62 ND ST W	
			TOTAL SY=	11,217
607RSC1221	4 TH ST SE	25 TH AVE	MALCOLM AVE	10,750
607RSC1321	18 TH AVE NE	CENTRAL	STINSON BLVD	9,739
607RSC1421	34 TH AVE S	MINNEHAHA PKWY	51 ST ST E	8,000
607RSC1721	<u>HOYER HEIGHTS RESIDENTIAL</u>			
	36 TH 1/2 AVE NE	37 TH AVE NE	BUCHANAN ST NE	
	TAYLOR ST NE	36 TH 1/2 AVE NE	37 TH AVE NE	
	FILMORE ST NE	RR TRACKS	37 TH AVE NE	
	PIERCE ST NE	36 TH 1/2 AVE NE	37 TH AVE NE	
	BUCHANAN ST NE	DEAD END	37 TH AVE NE	
	LINCOLN ST NE	DEAD END	37 TH AVE NE	
			TOTAL SY=	11,920

TOTAL NEW PAVING SQUARE YARDS 51,626

1ST DISTRICT SEAL COAT

MSA

STREET

FROM

TO

SQ YDS

PROJECT # 607RMSADFT

BRYANT AVE N

45TH AVE N

53RD AVE N

9,185

TOTAL 1ST DISTRICT MSA SQUARE YARDS

9,185

5TH DISTRICT EAST & WEST SEAL COAT

MSA

<u>STREET</u>	<u>FROM</u>	<u>TO</u>	<u>SQ YDS</u>
<u>PROJECT # 607RMSADFT</u> 38 TH ST W	BRYANT AVE S	NICOLLET AVE	13,831
<u>PROJECT # 607RMSADFT</u> Postponed=40TH ST W	BRYANT AVE S	1ST AVE S	16,100
<u>PROJECT # 607RMSADFT</u> 42 ND ST W	BRYANT AVE S	NICOLLET AVE	9,652
<u>PROJECT # 607RMSADFT</u> 38 TH ST E	MINNEHAHA AVE	46 TH AVE S	13,814
<u>PROJECT # 607RMSADFT</u> 50 TH ST W	LYNDALE AVE S	NICOLLET AVE	9,185
<u>PROJECT # 607RMSADFT</u> 56 TH ST W	IRVING AVE S	LYNDALE AVE	9,800
<u>PROJECT # 607RMSADFT</u> LYNDALE AVE S	58 TH ST W	61 ST ST W	9,744
<u>PROJECT # 607RMSADFT</u> DIAMOND LAKE RD	PORTLAND AVE	3 RD AVE S	10,560

TOTAL 5TH DISTRICT MSA SQUARE YARDS 76,586

2021 PARKWAYS SEAL COAT

3RD DISTRICT-5TH DISTRICT PARKWAY PROJECTS

<u>STREET</u>	<u>FROM</u>	<u>TO</u>	<u>SQ YDS</u>
----------------------	--------------------	------------------	----------------------

PROJECT # 607RSC1521

WEST RIVER PARKWAY	AT 34 TH ST (TOTAL 438')		1,070
--------------------	-------------------------------------	--	-------

PROJECT IS TO COVER DAMAGE CAUSED BY CONTRACTOR WORK AT LOCATION

TOTAL PARKWAY SQUARE YARDS 1,070

2021 SPECIAL PROJECTS

7TH ST BUS LANE PROJECT

<u>STREET</u>	<u>FROM</u>	<u>TO</u>	<u>SQ YDS</u>
PROJECT # 607RSC1621			
7 TH ST	CHICAGO AVE	HENNEPIN AVE	22,213

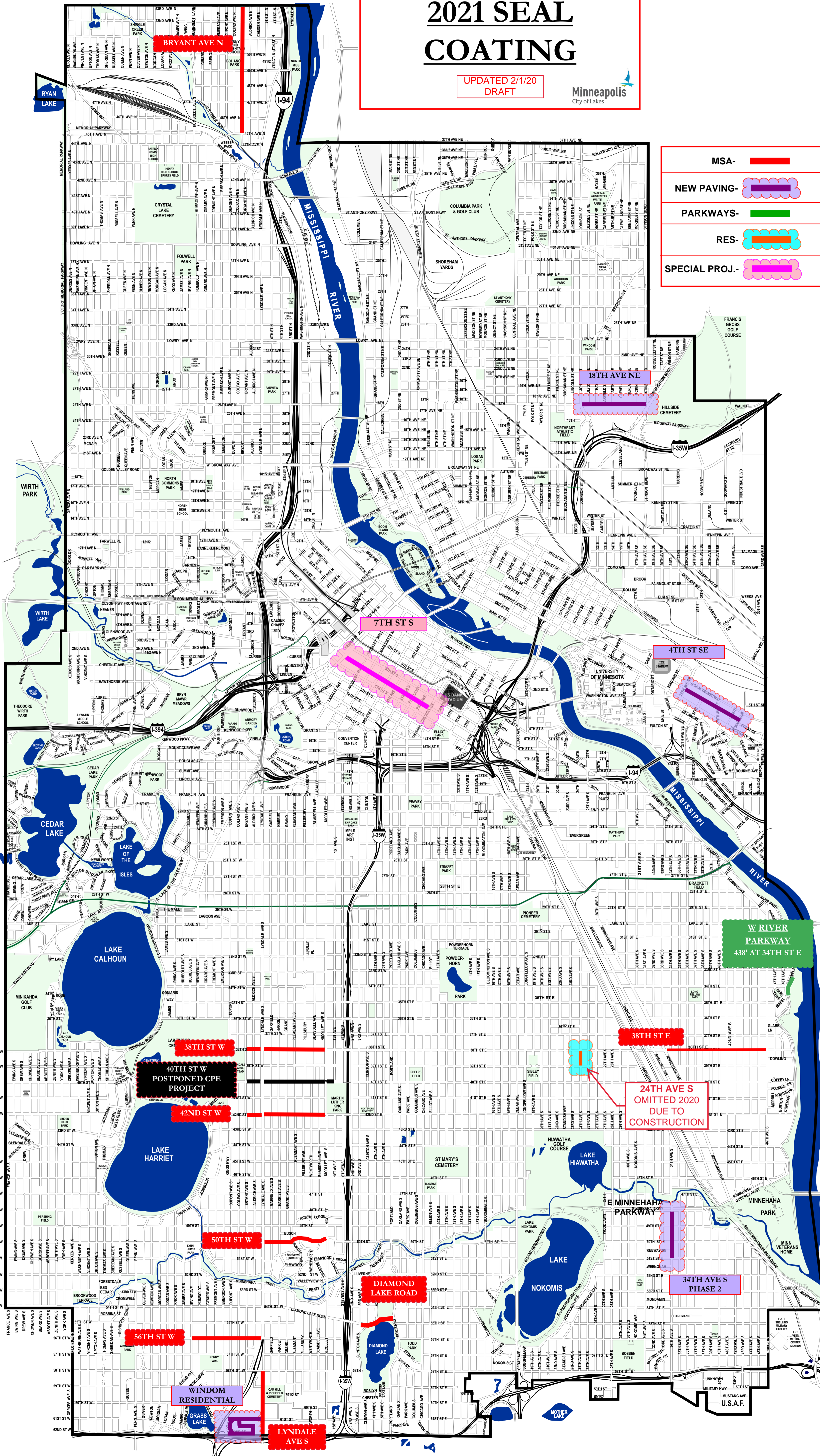
TOTAL SPECIAL PROJECT SQUARE YARDS 22,213

2021 SEAL COATING

UPDATED 2/1/20
DRAFT



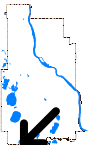

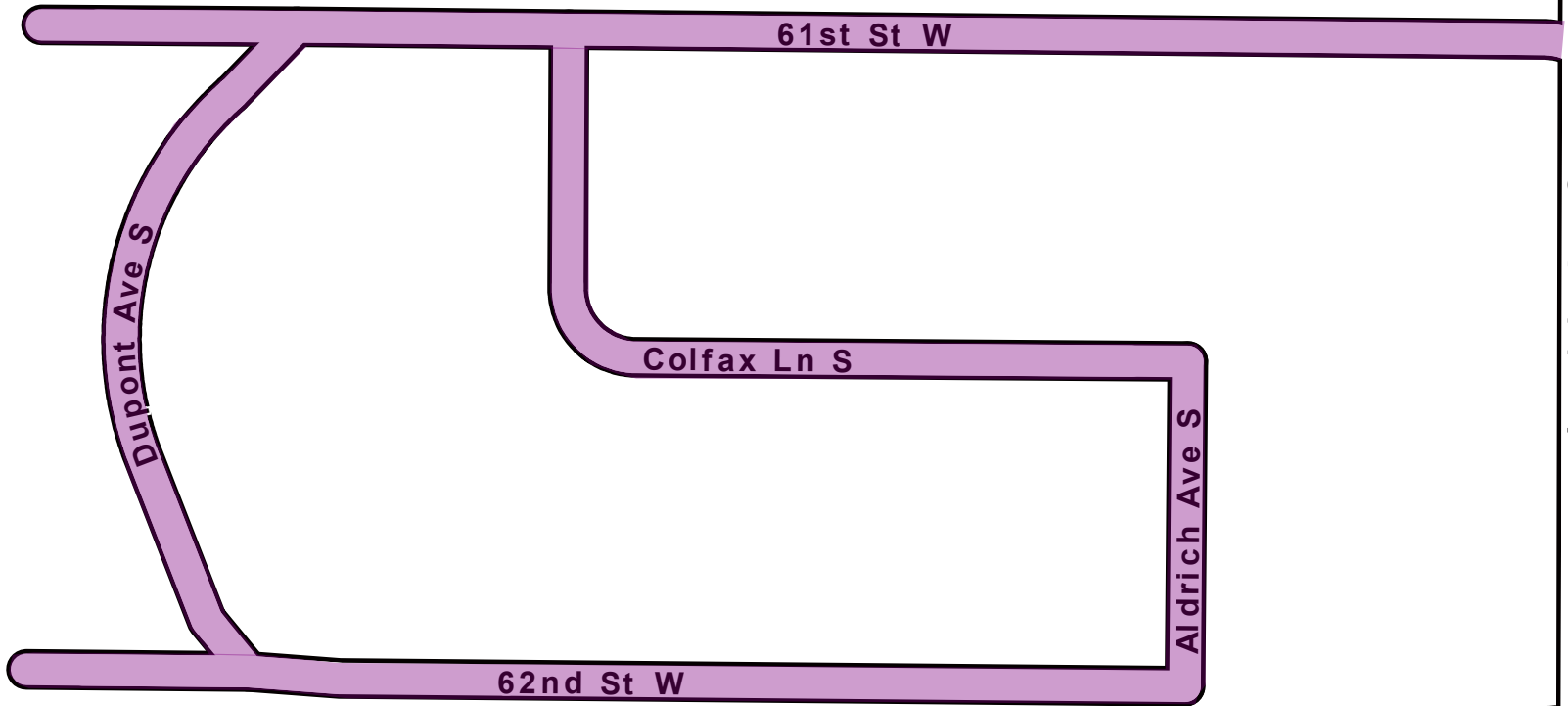
- MSA- [Red line]
- NEW PAVING- [Purple wavy line]
- PARKWAYS- [Green line]
- RES- [Blue wavy line]
- SPECIAL PROJ.- [Pink wavy line]

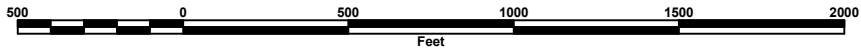
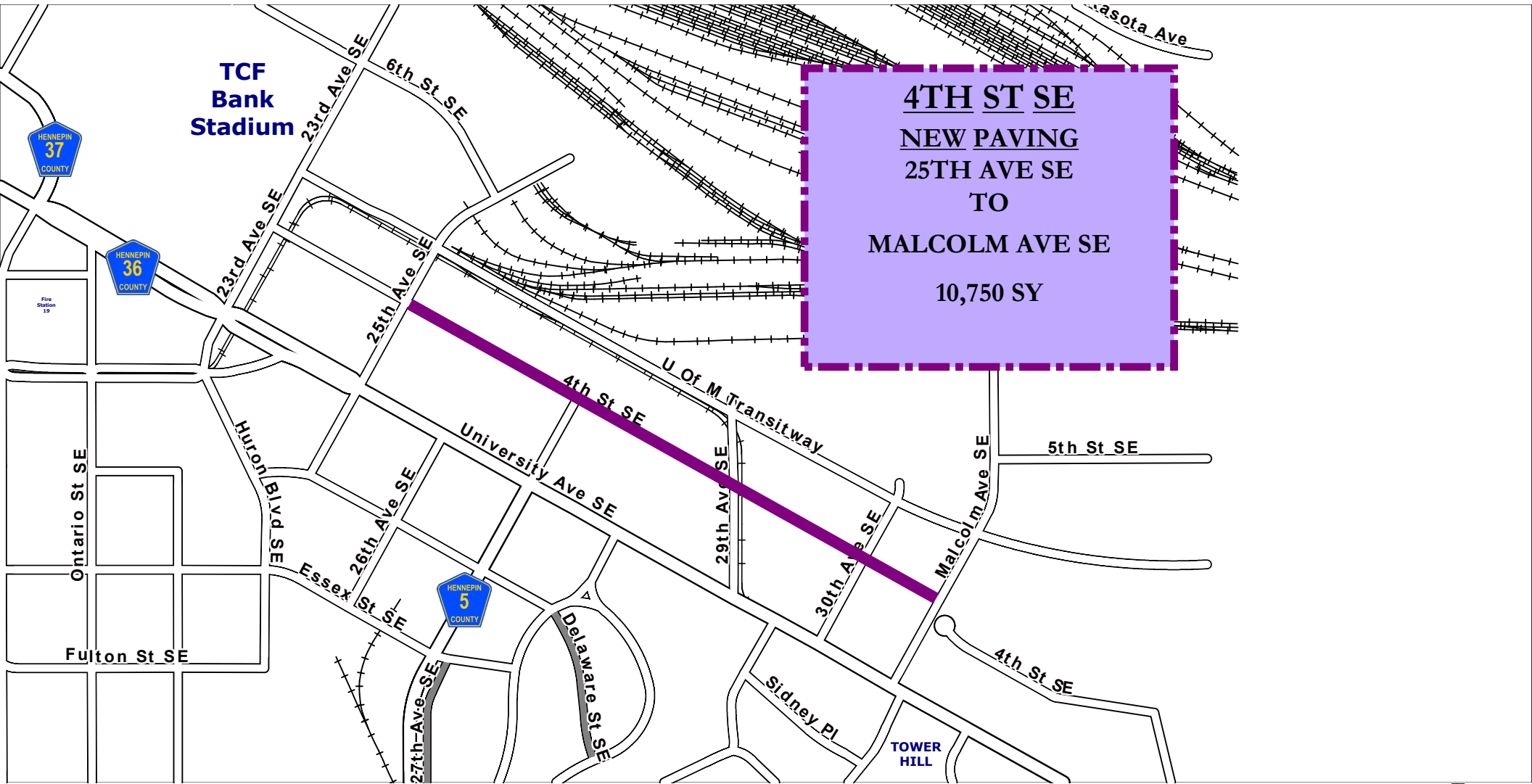


WINDOM RESIDENTIAL

NEW PAVING

11,217 SY

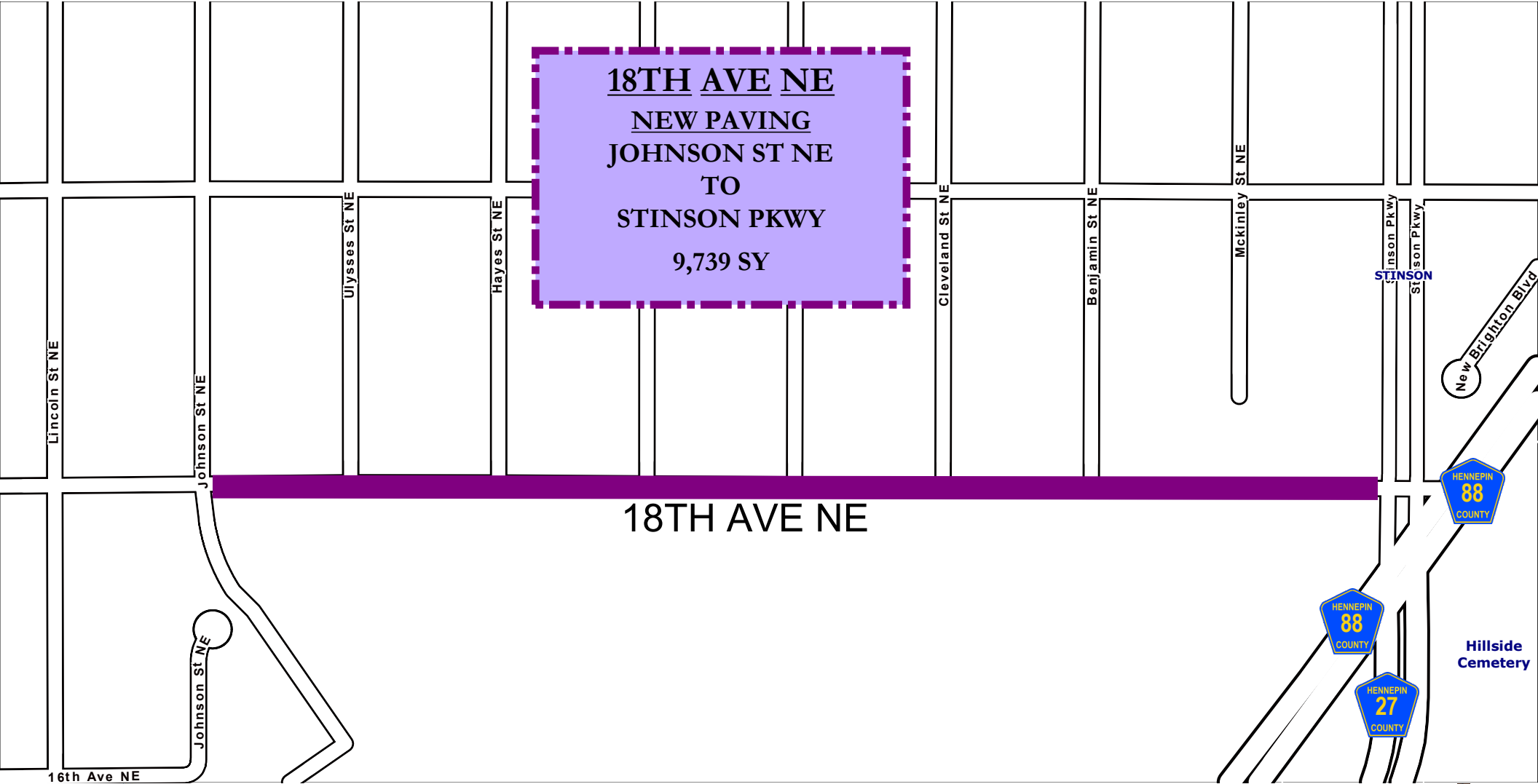




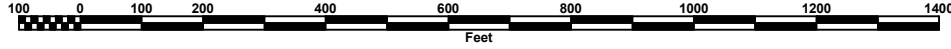
Minneapolis
Public Works

THE CITY ASSUMES NO LEGAL RESPONSIBILITY FOR THE ACCURACY OF THE INFORMATION REPRESENTED HEREIN. COPYRIGHT © 2019 CITY OF MINNEAPOLIS

18TH AVE NE
NEW PAVING
JOHNSON ST NE
TO
STINSON PKWY
9,739 SY



18TH AVE NE



Minneapolis
Public Works

THE CITY ASSUMES NO LEGAL RESPONSIBILITY FOR THE ACCURACY OF THE INFORMATION REPRESENTED HEREIN. COPYRIGHT © 2019 CITY OF MINNEAPOLIS

34TH AVE S
NEW PAVING
MINNEHAHA PKWY
TO
51ST ST E
8,000 SY

MINNEHAHA CREEK

East Minnehaha Pkwy

St James Episcopal Church

34TH AVE S

Lake Nokomis Lutheran Church

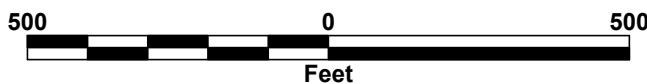
Keewaydin Pl

Faith Evangelical Lutheran Church

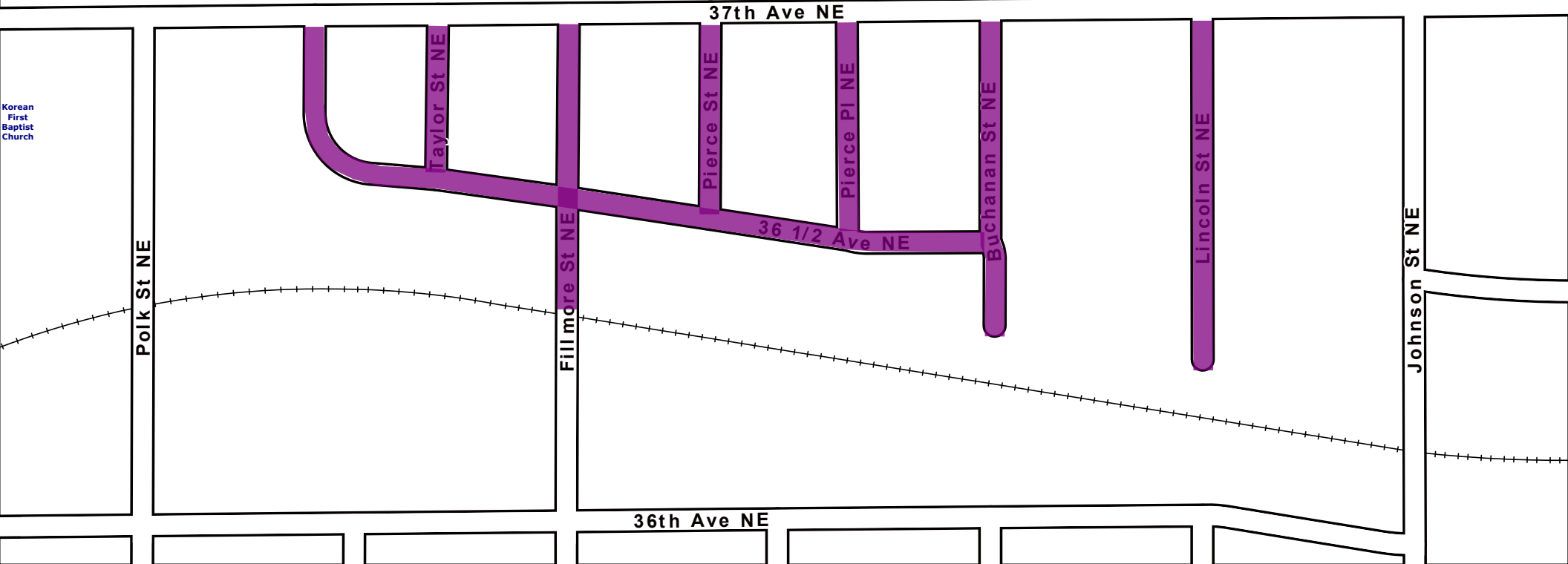
51st St E

Nokomis Public Library

Weenonah Pl



**HOYER HEIGHTS'S
RESIDENTIAL
NEW PAVING
11,920 SY**


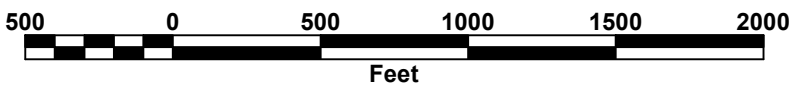


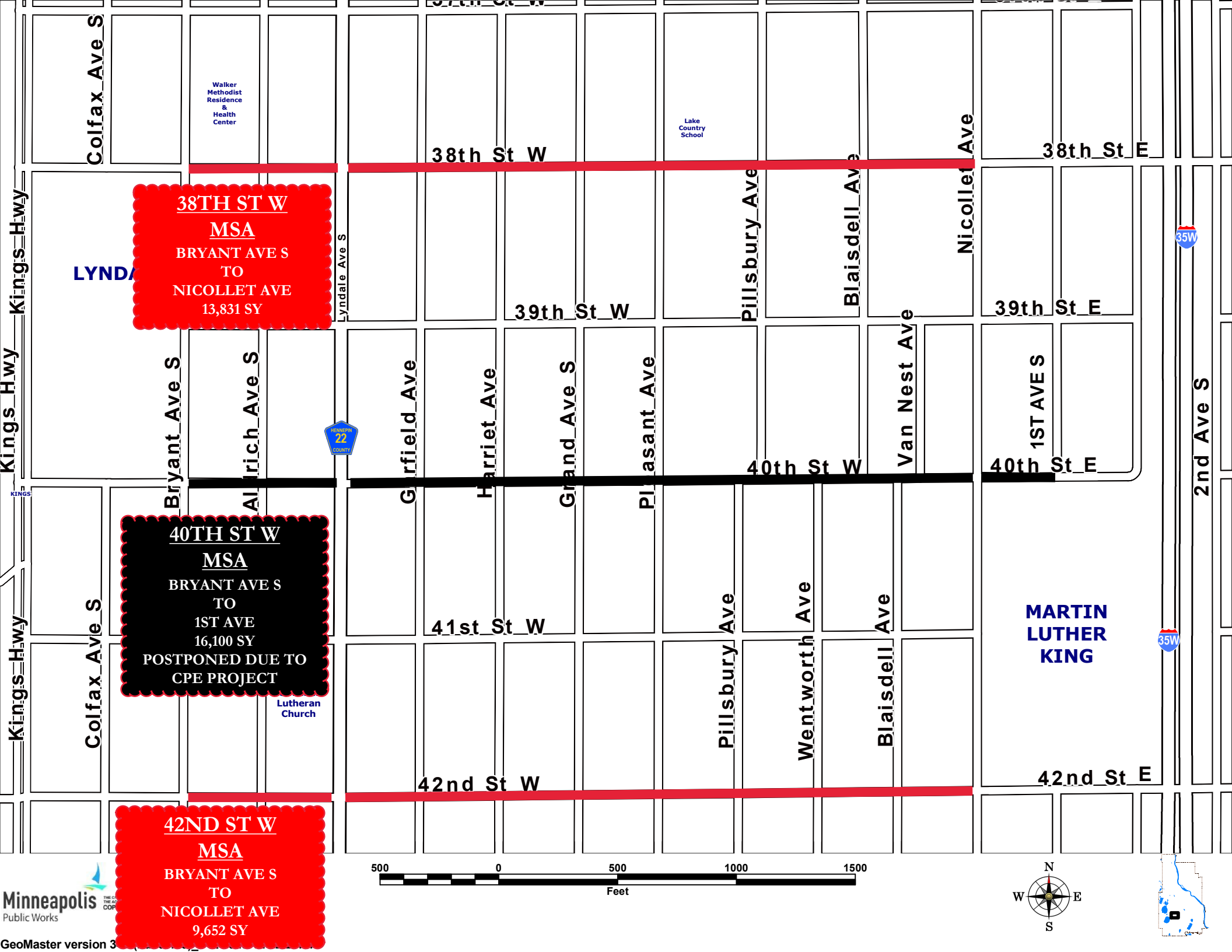
BRYANT AVE N
MSA
45TH AVE N
TO 5
3RD AVE N
9,185 SY



Mississippi River

NORTH MISSISSIPPI

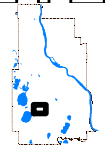

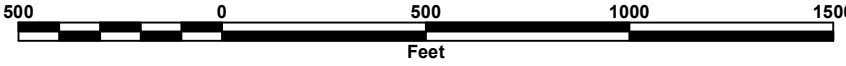




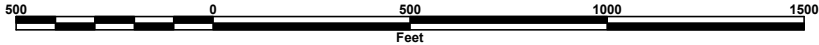
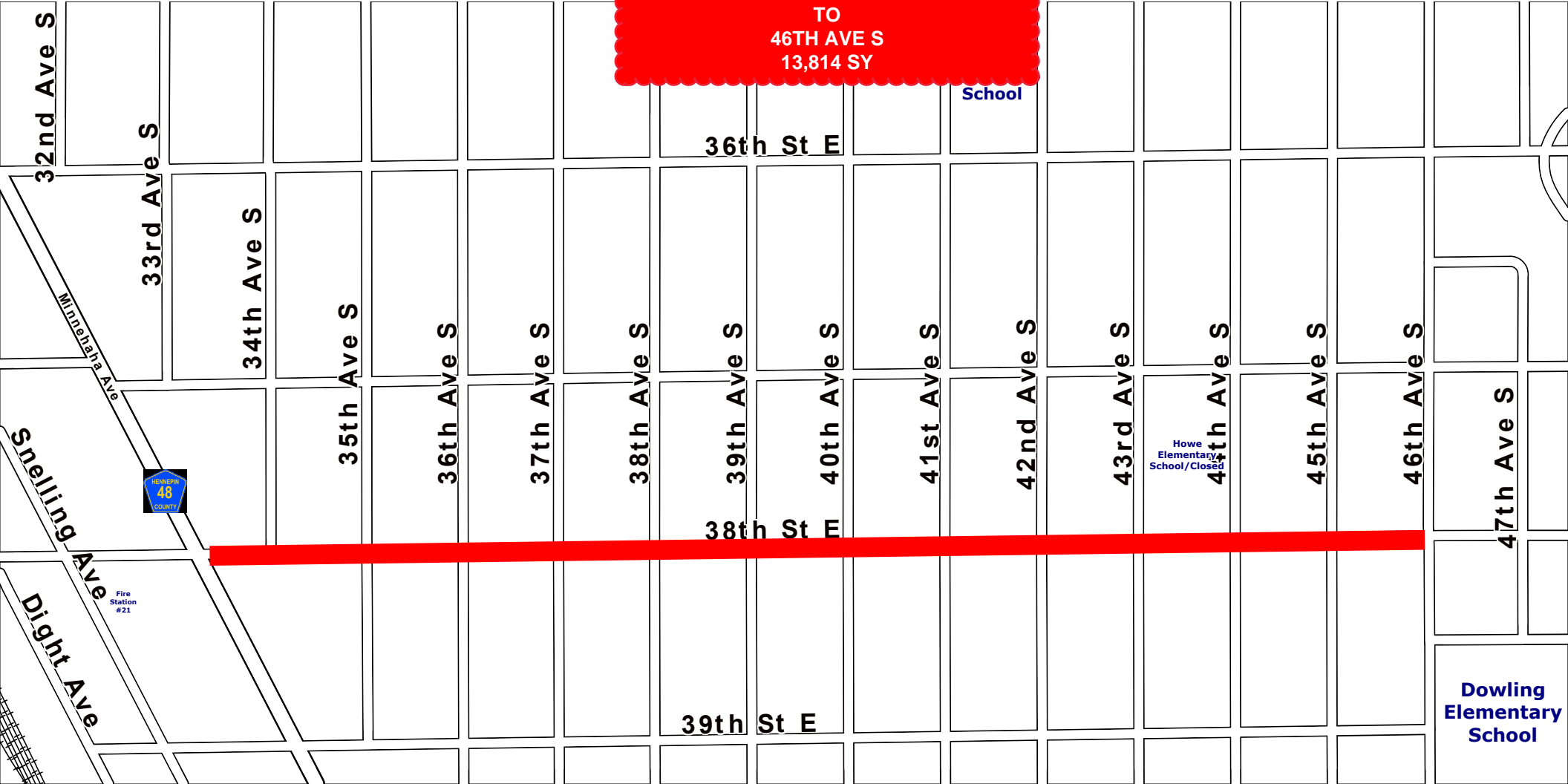
38TH ST W
MSA
 BRYANT AVE S
 TO
 NICOLLET AVE
 13,831 SY

40TH ST W
MSA
 BRYANT AVE S
 TO
 1ST AVE
 16,100 SY
 POSTPONED DUE TO
 CPE PROJECT

42ND ST W
MSA
 BRYANT AVE S
 TO
 NICOLLET AVE
 9,652 SY



38TH ST E
MSA
MINNEHAHA AVE
TO
46TH AVE S
13,814 SY



Knox Presbyterian Church

48th St W

48th St E

FULLER

**50TH ST W
MSA
LYNDALE AVE S
TO
NICOLLET AVE
S
9,185 SY**

YMCA

St John's Lutheran Church

49th St E

Washburn High School

Ramsey Jr High School

Busch Ter

50TH ST W

50th St E



Aldrich Ave S

Lyndale Ave S

Garfield Ave

Harriet Ave

Pleasant Ave

Wentworth Ave

Gladstone Ave

Belmont Ave S

Nicollet Ave

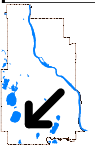

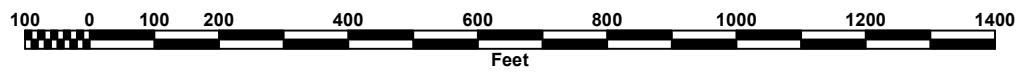
51st St W

51st St W

Longview Ter

Elmwood Pl W

51st St E



City Church

56TH ST W
MSA
IRVING AVE S
TO
LYNDALE AVE S
35,846 SY

55th St W



Mount Olivet Careview Home

Humboldt Cir

Girard Ave S

Fremont Ave S

Emerson Ave S

Dupont Ave S

Colfax Ave S

Bryant Ave S

Aldrich Ave S



Bryant Ave Baptist Church



Lyndale Ave S

56TH ST W

Humboldt Ave S

57th St W

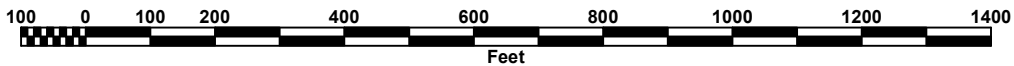


Aldrich Ave S

Anthony Jr High School

KENNY

Kenny Elementary School


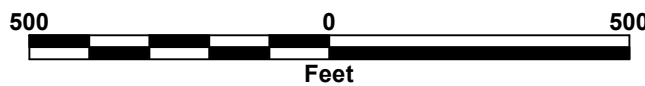


LYNDALE AVE S
MSA
58TH ST W
TO
61 ST W
9,744 SY

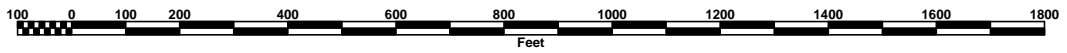
LYNDALE AVE S

**Richfield
United
Methodist
Church**

**Oak
Hill
Cemetery**



**DIAMOND LAKE
ROAD
3RD AVE S TO
PORTLAND
10,560 SY**



West River Parkway

Seal Coat 2021

Area- 22'X438'

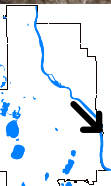
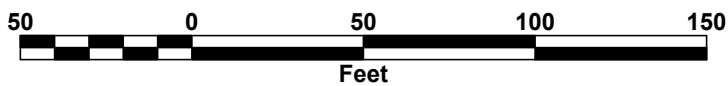
Sq. Yds.- 1,070

34th St E

Edmund Blvd

West River Pkwy

35'





22' x 438'



Southern Limit



Northern Limit

7TH ST S
CHICAGO AVE
TO
HENNEPIN AVE
22,213 SY

