City of Minneapolis

Mobile Food Vendors

Permitted Locations Outside of Downtown Minneapolis and Map of Downtown Zone

Page	Location
2	22nd Avenue NE
3	Midtown Global Market Area
4	9th Ward
5	West Broadway
6	Corner of Penn Ave N and Golden Valley Road
7	Glenwood Avenue
8	West Lake Street / Lagoon Avenue
9	Cedar Riverside Area
10	Midtown Greenway (Locations TBD)
11	Downtown Minneapolis
12	Corner of Lowry Ave. N and Emerson Ave. N
13	Corner of Penn Ave. N and Plymouth Ave. N
МП	vdzƛyŎè {ǘNŜŜǘ b9

22nd Avenue NE
From University Avenue NE to Central Avenue NE

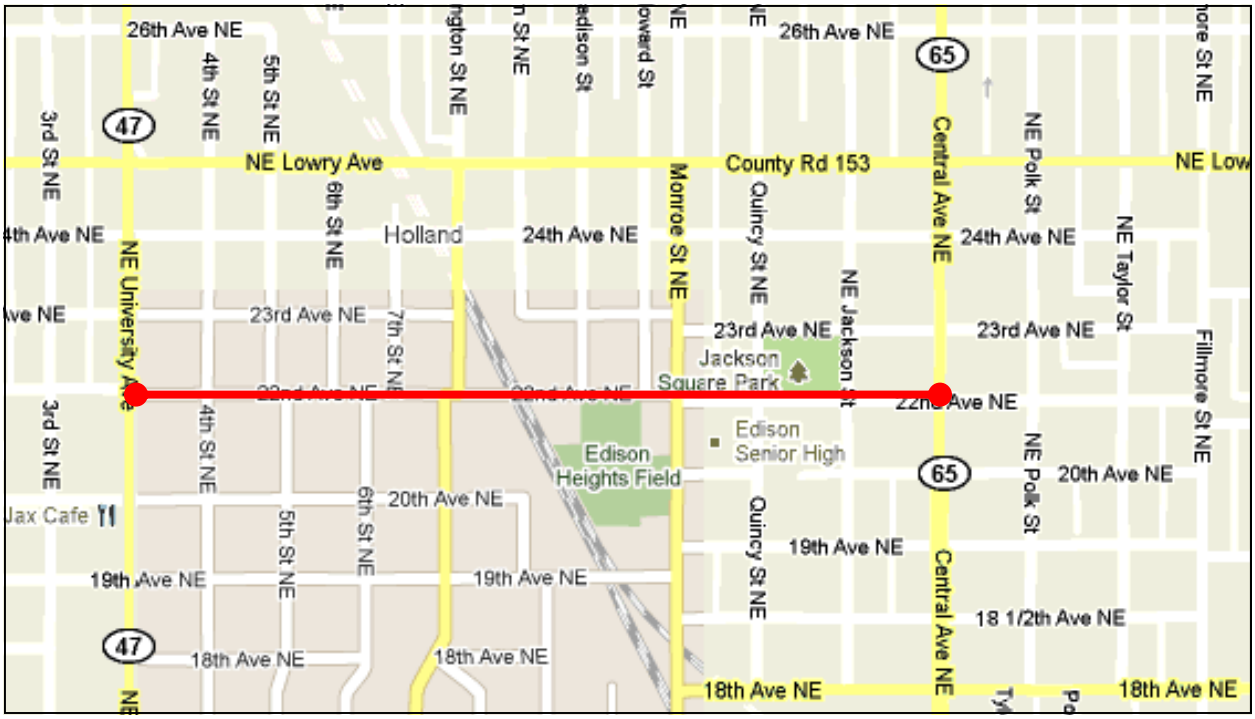

Midtown Global Market Area

- E 28th St from Chicago to 10th Ave S.
- 10th Ave S from 28th St to E Lake St.
- E Lake St from 10th Ave S to Chicago Ave S
- Chicago Ave S from E Lake St to E 28th St

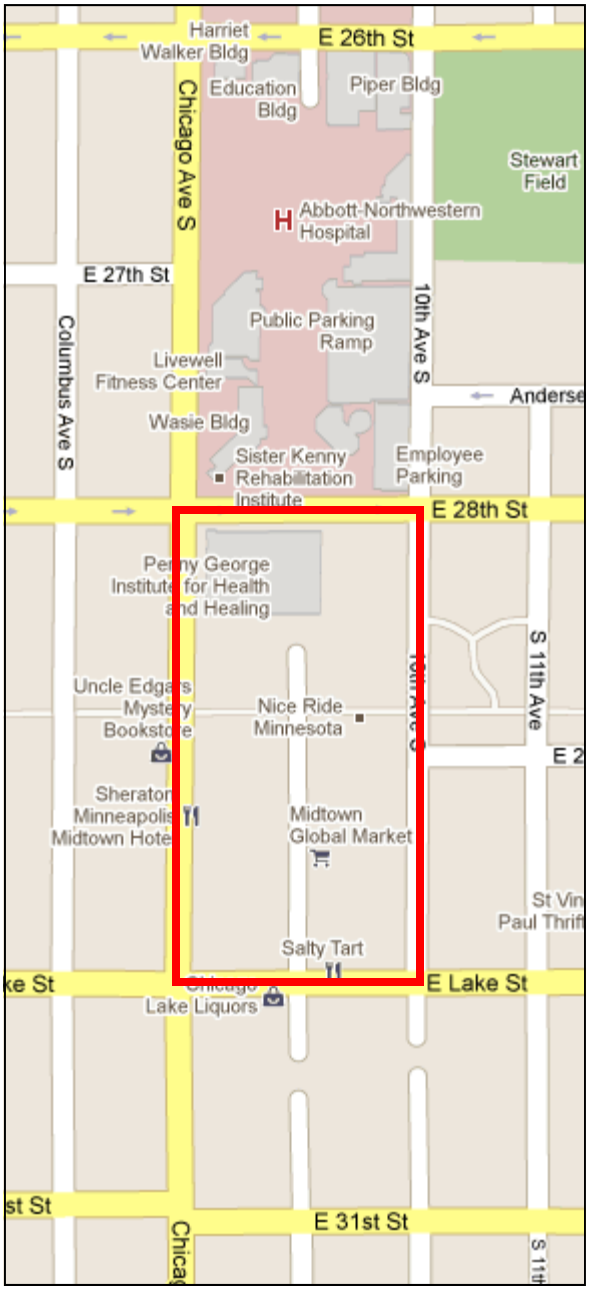

9th Ward

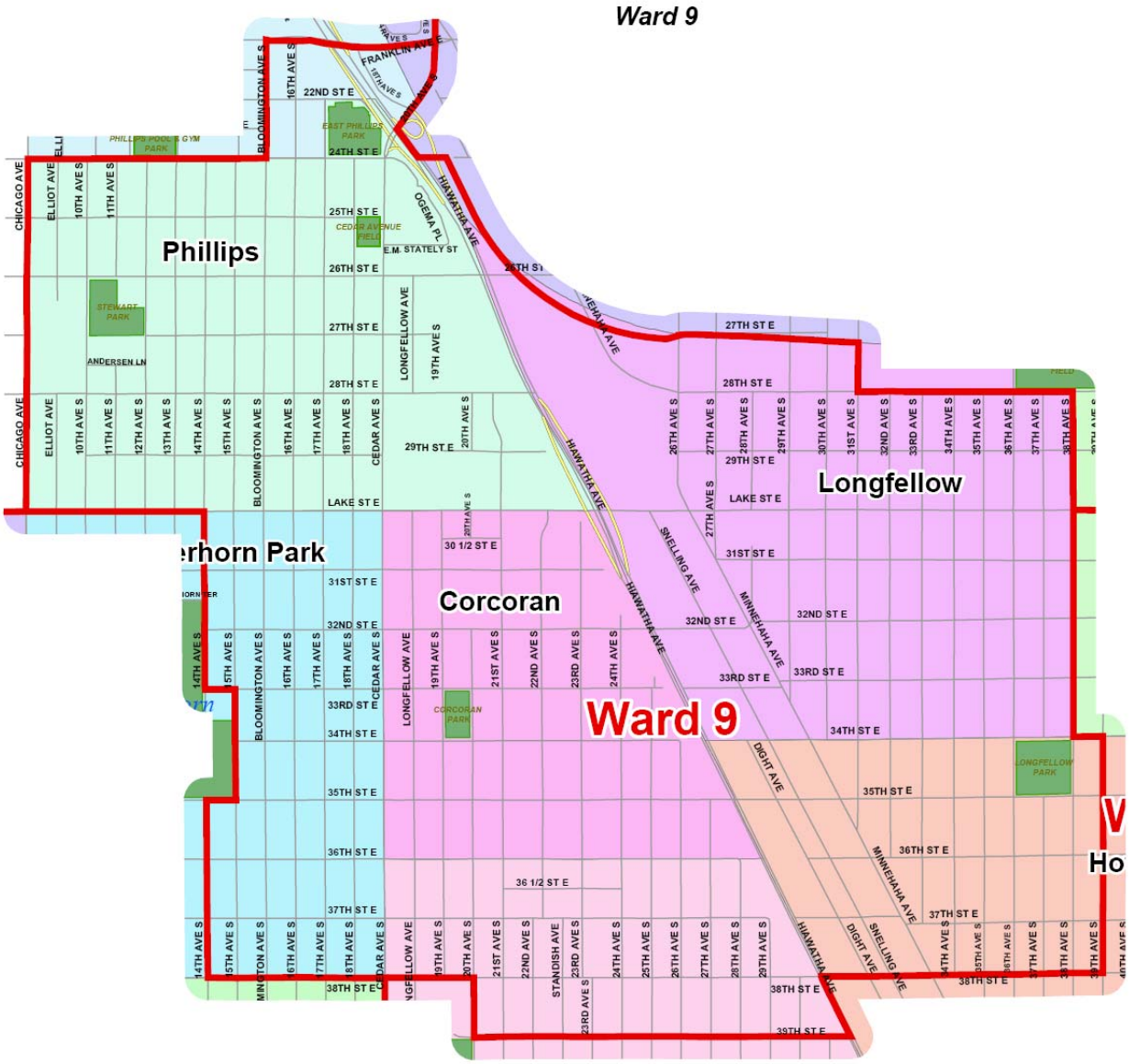
Ward 9
Phillips
Longfellow
Corcoran
Ward 9
erhorn Park
Ho
FRANKLIN AVE E
HIAWATHA AVE
MINNEHAHA AVE
SNELLING AVE
DIGHT AVE
CHICAGO AVE
ELLIOT AVE
BLOOMINGTON AVE S
LONGFELLOW AVE
CEDAR AVE S
STANDISH AVE
22ND ST E
24TH ST E
25TH ST E
26TH ST E
27TH ST E
28TH ST E
29TH ST E
LAKE ST E
30 1/2 ST E
31ST ST E
32ND ST E
33RD ST E
34TH ST E
35TH ST E
36TH ST E
36 1/2 ST E
37TH ST E
38TH ST E
39TH ST E
E.M. STATELY ST
OGEMA PL
ANDERSEN LN
PHILLIPS POOL & GYM PARK
EAST PHILLIPS PARK
CEDAR AVENUE FIELD
STEWART PARK
CORCORAN PARK
LONGFELLOW PARK

West Broadway

Washington Ave. N to Girard Ave. N

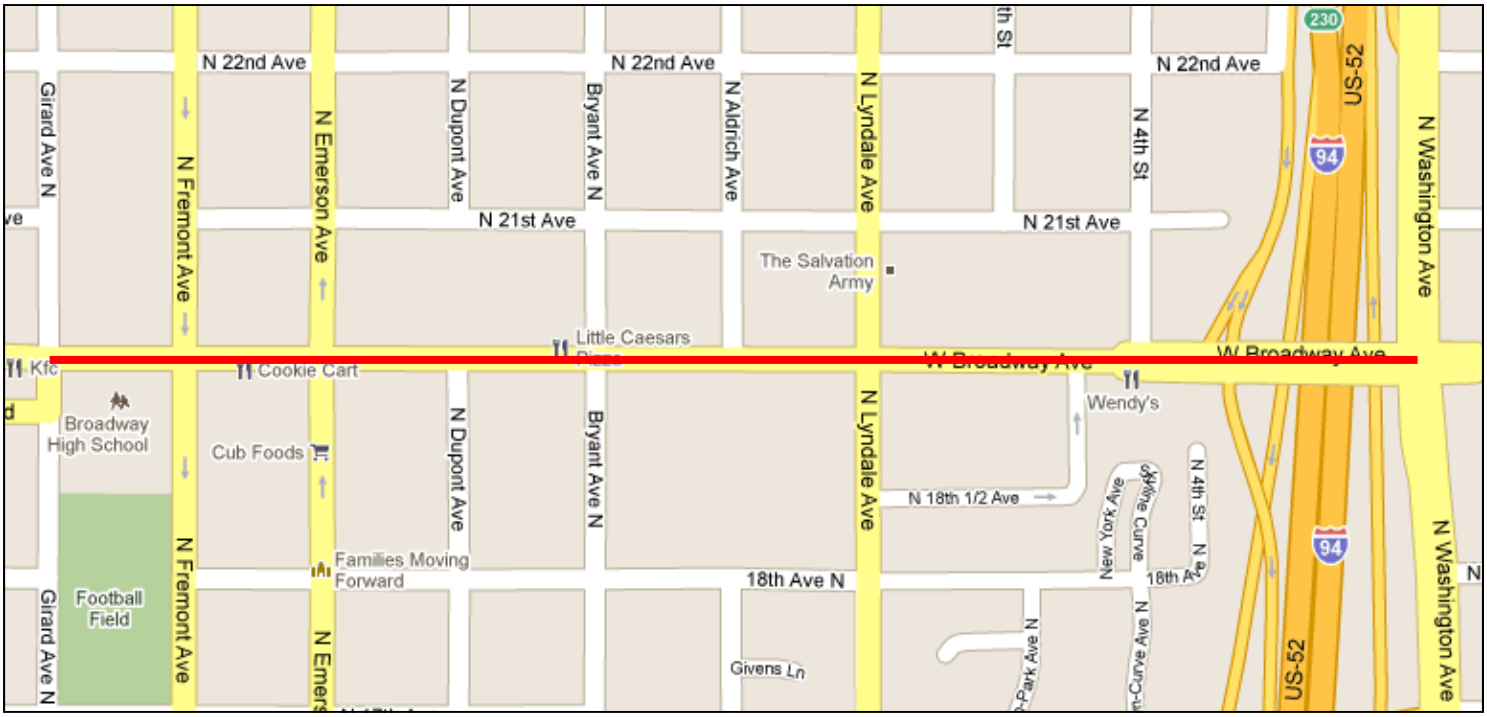

Corner of Penn Ave N and Golden Valley Road

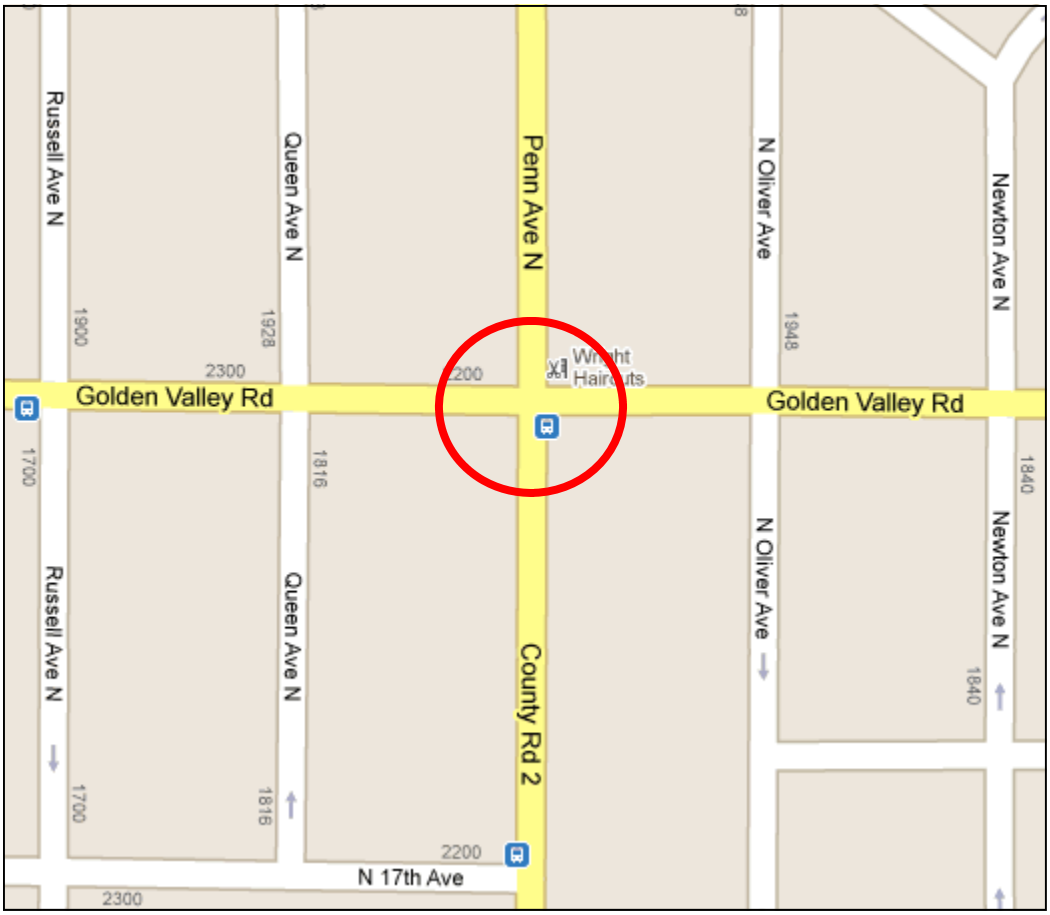

Glenwood Avenue

Lyndale Ave N to Cedar Lake Road N

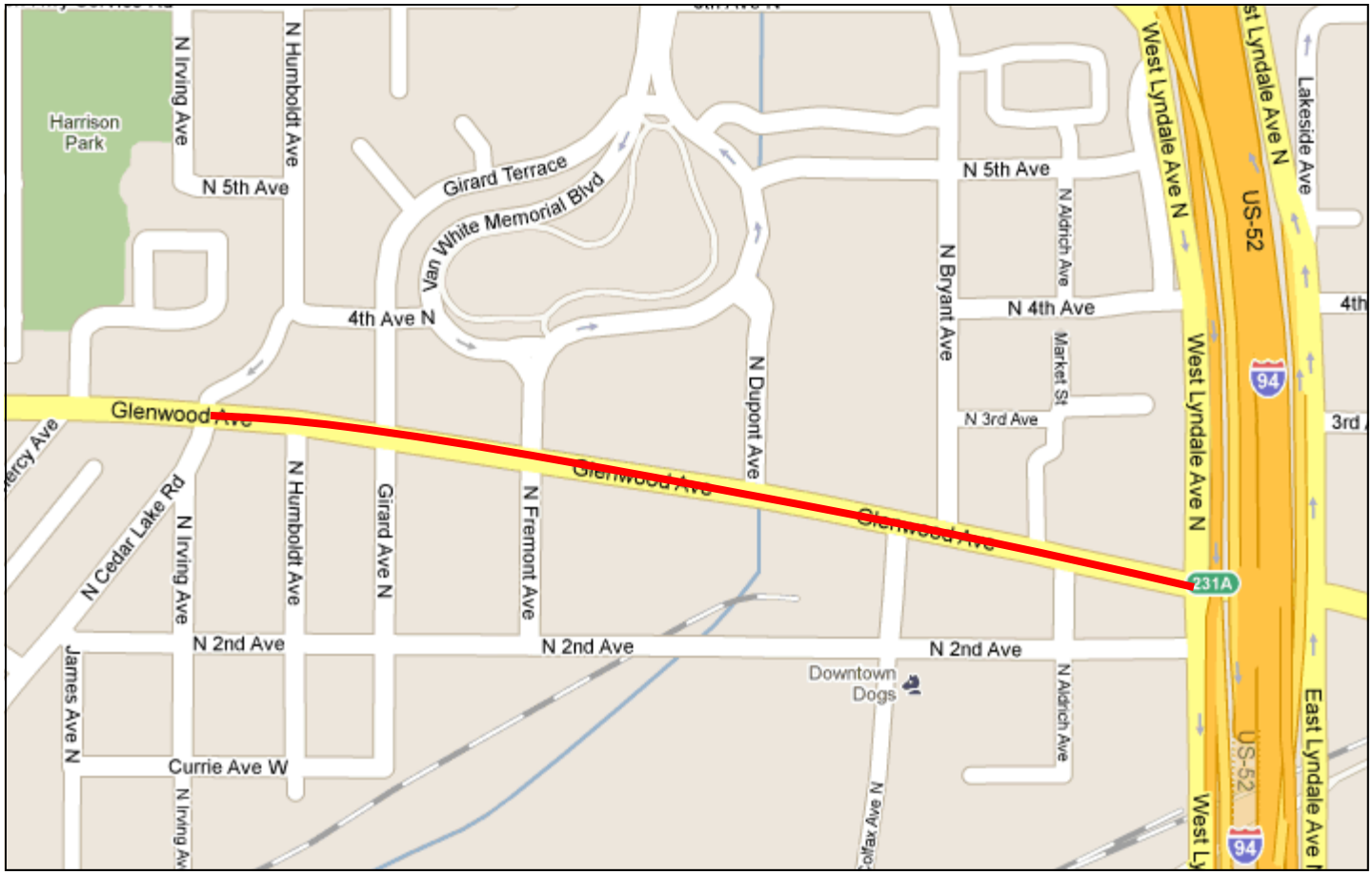

West Lake Street / Lagoon Avenue

Private Parking Lots

1. 1438 West Lake Street
2. 1320 Lagoon Avenue
3. 1320 West Lake Street

Cedar Riverside Area

1. Washington Ave S west of 19th Ave S, from 19th to where the parking ends (near the Holiday Inn).
2. 15th Ave S from Seven Corners to where the curve begins.
3. Riverside Ave from 15th Avenue S to 25th Avenue S
4. The east side of Cedar Avenue S from Riverside to 7th Street S.
5. The public plaza on the southeast corner of Cedar and 3rd Street S (just to the south of the Cedar bridge over the Washington Avenue trench, near the Hub Bike Coop and Mayday Books).
6. The plaza on the west side of Cedar Avenue at vacated 5th Street S.
7. Various Locations - Any commercial parking lot directly adjacent to any of these on-street areas.

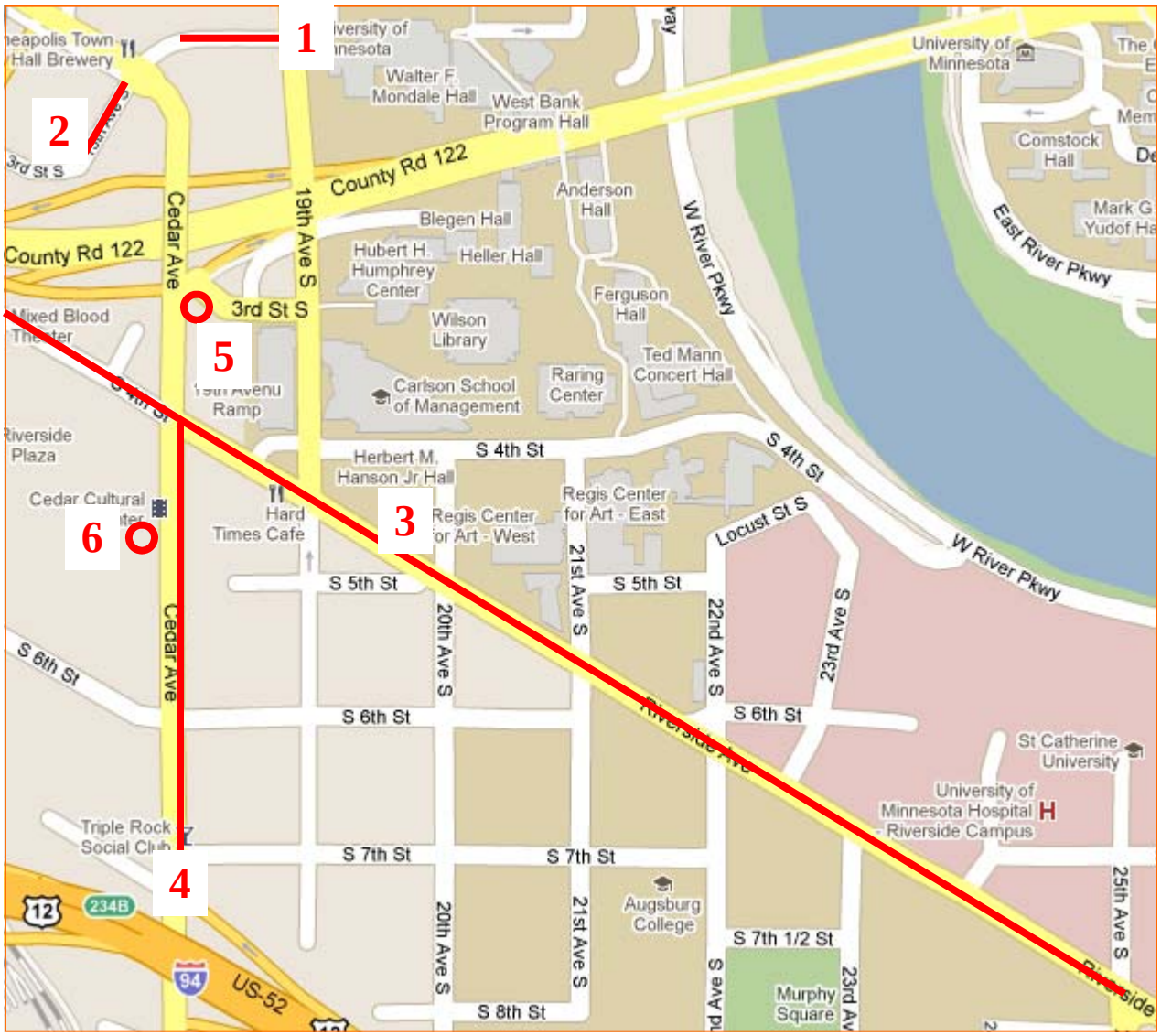

Midtown Greenway

Eligible locations adjacent to the Midtown Greenway are currently being reviewed.

TBD

Downtown Minneapolis

Vendors can park at eligible meters and designated areas on 2nd Ave S. and Marquette Ave S.

Area bounded by (in yellow)

Mississippi River on the North

I35W on the East

I94 on the South and West

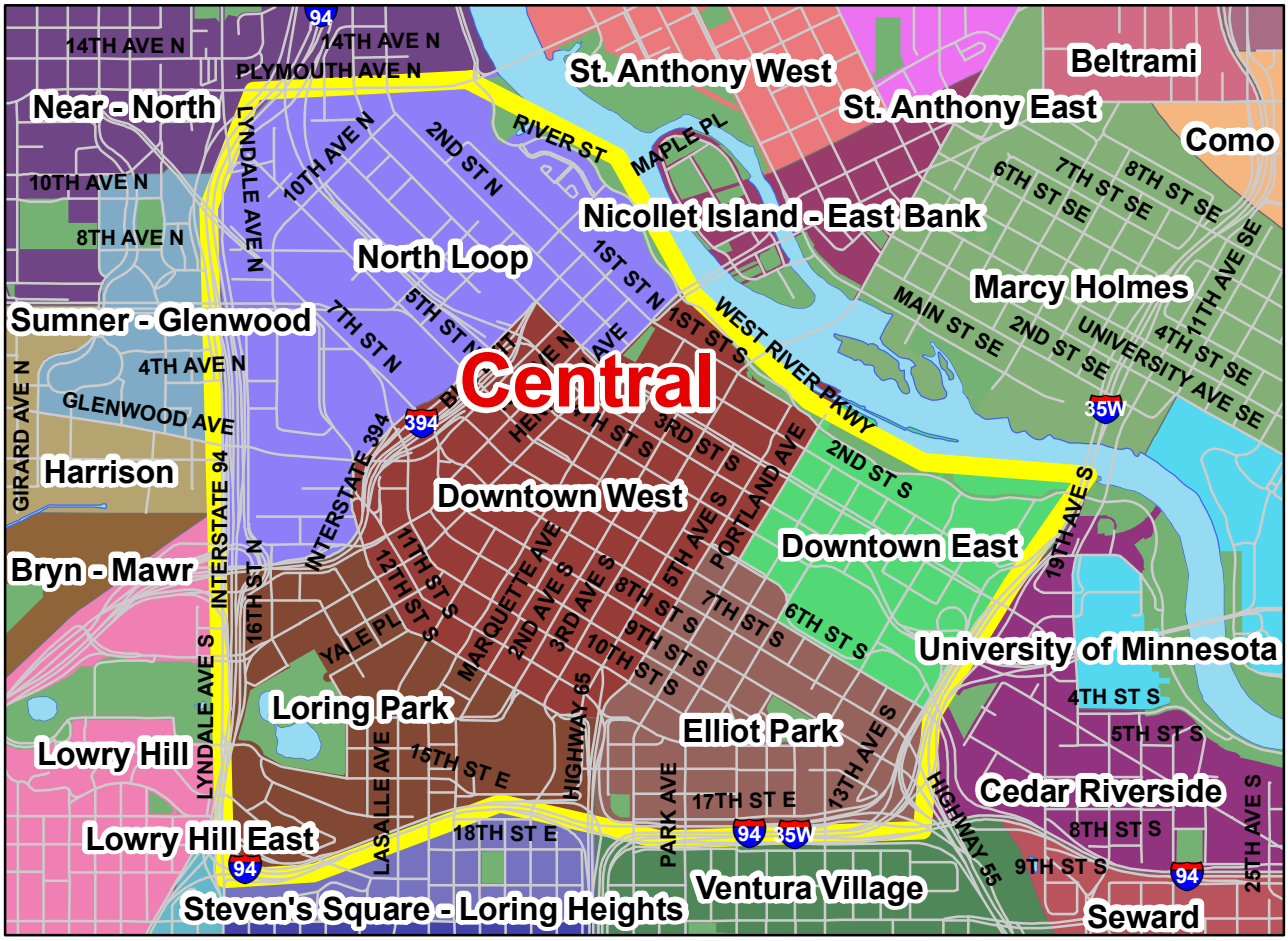

Corner of Lowry Ave. N and Emerson Ave. N

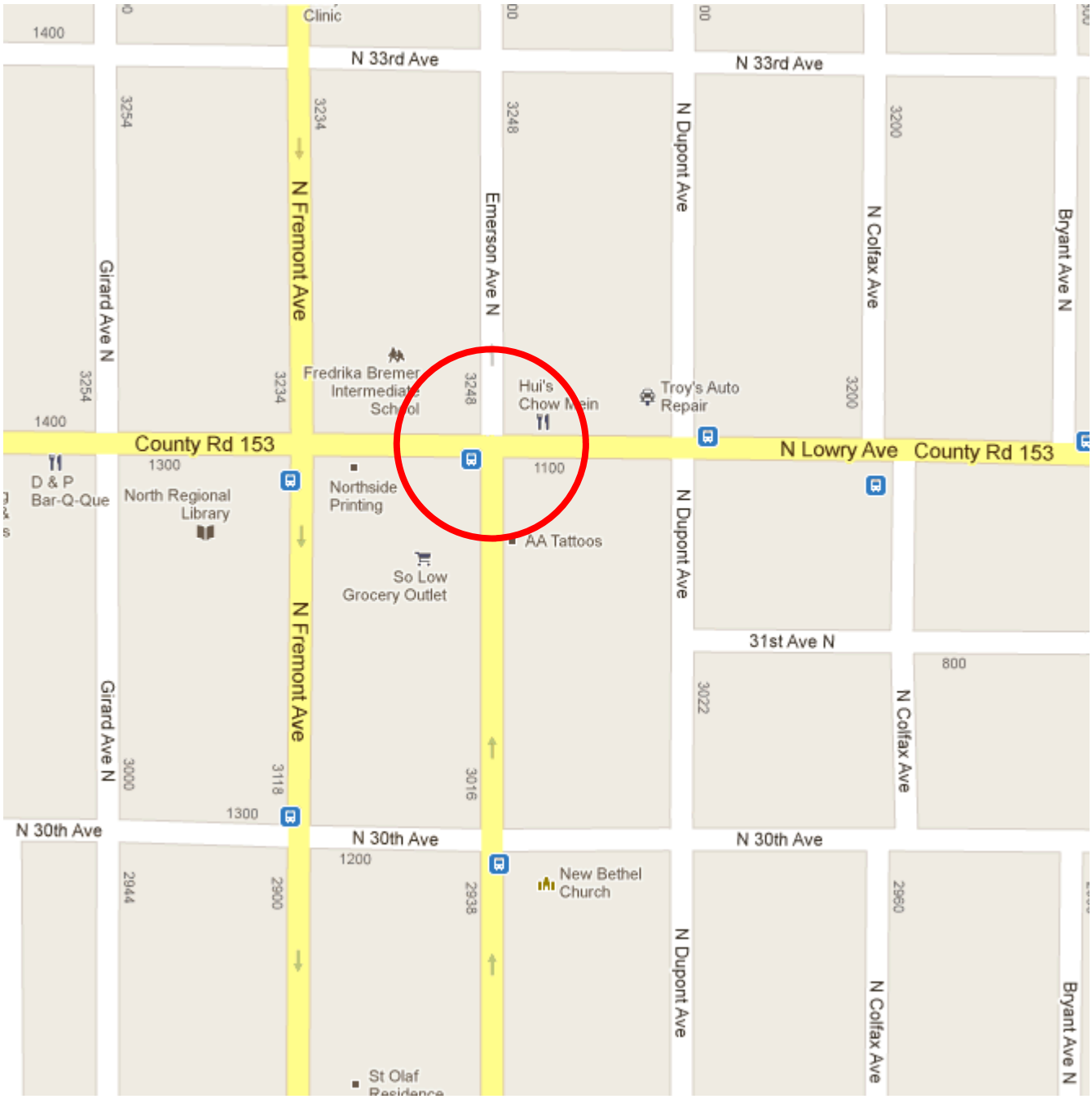

Corner of Penn Ave. N and Plymouth Ave. N

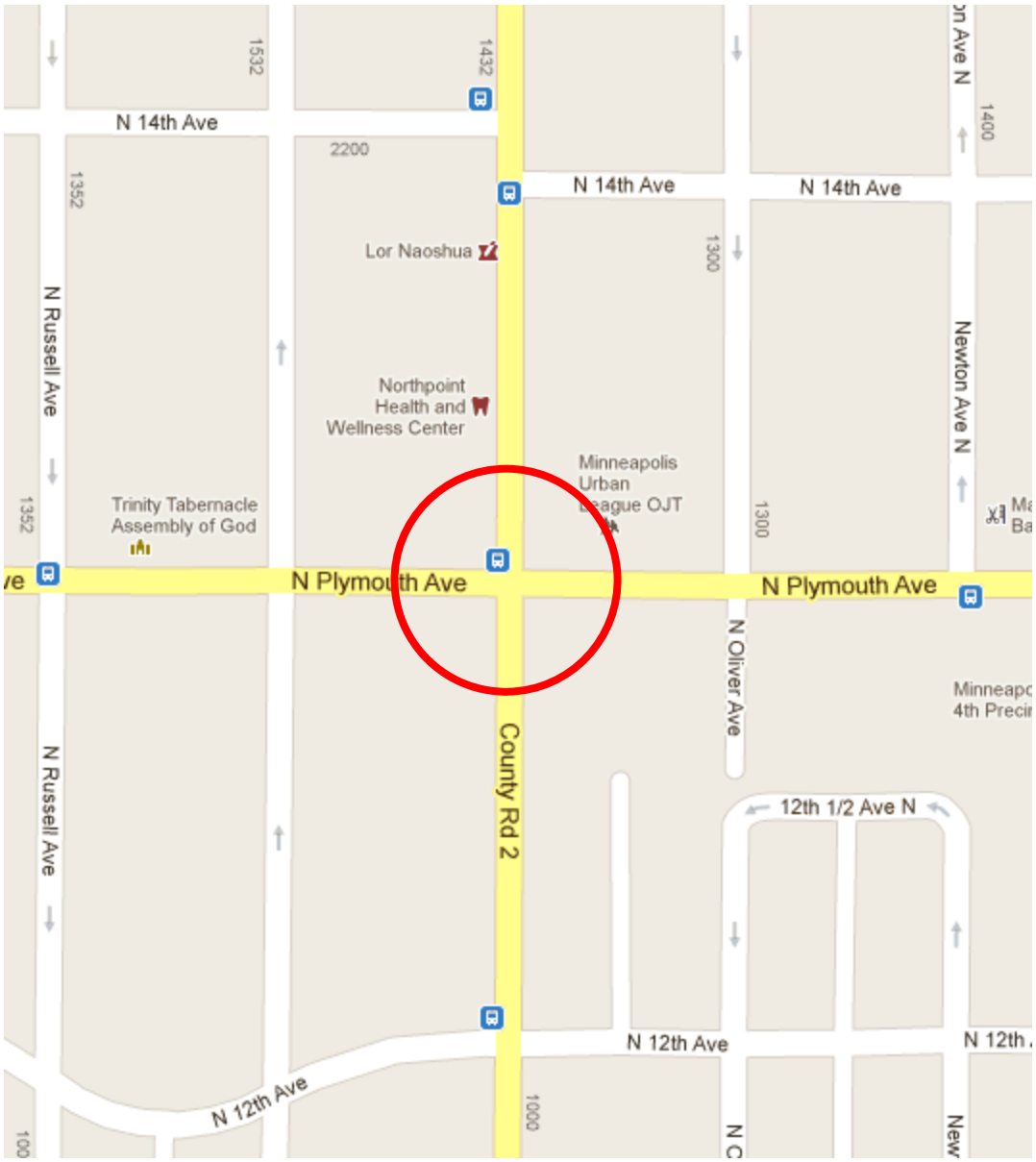

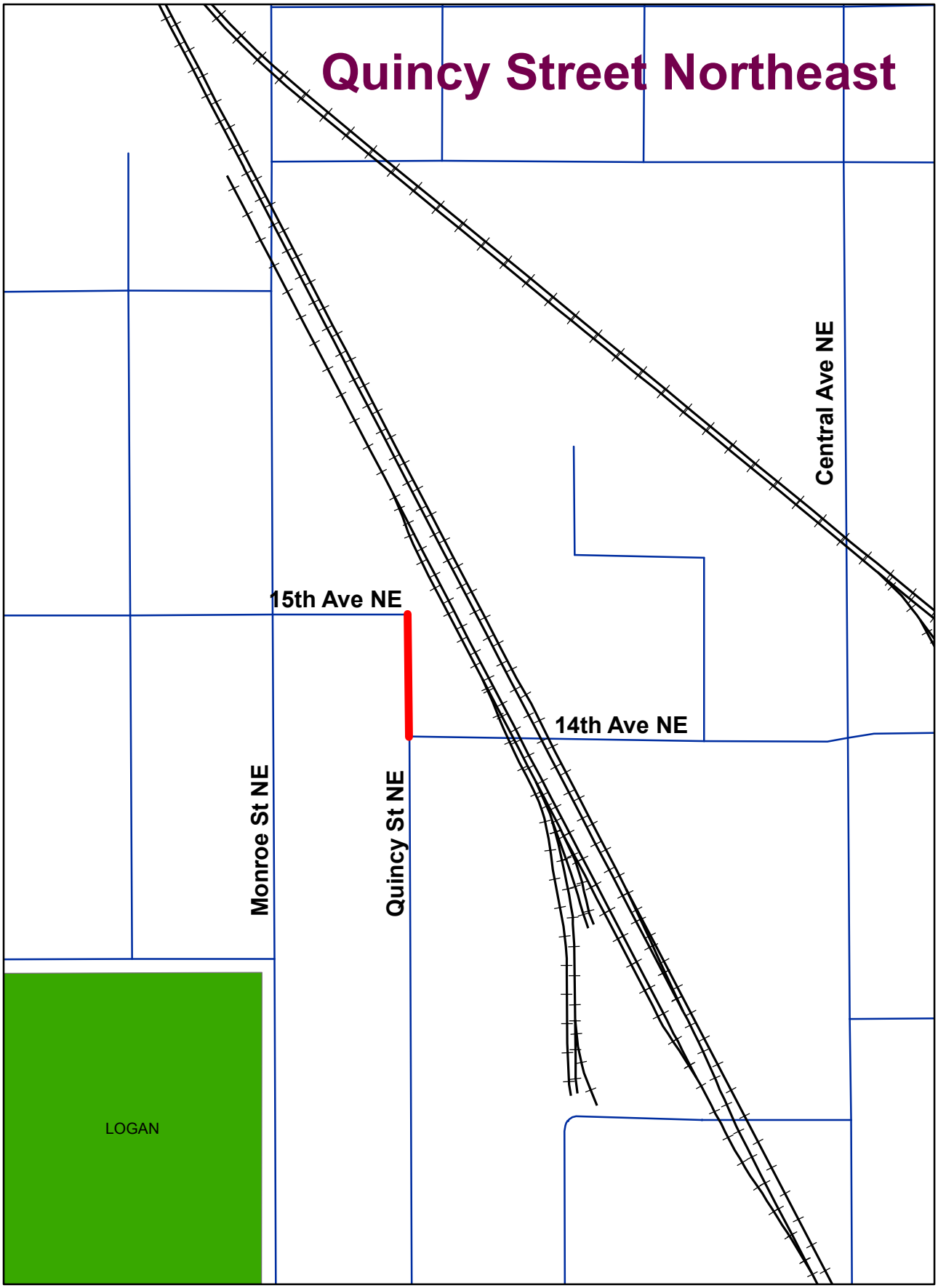
Quincy Street Northeast
Central Ave NE
15th Ave NE
14th Ave NE
Monroe St NE
Quincy St NE
LOGAN