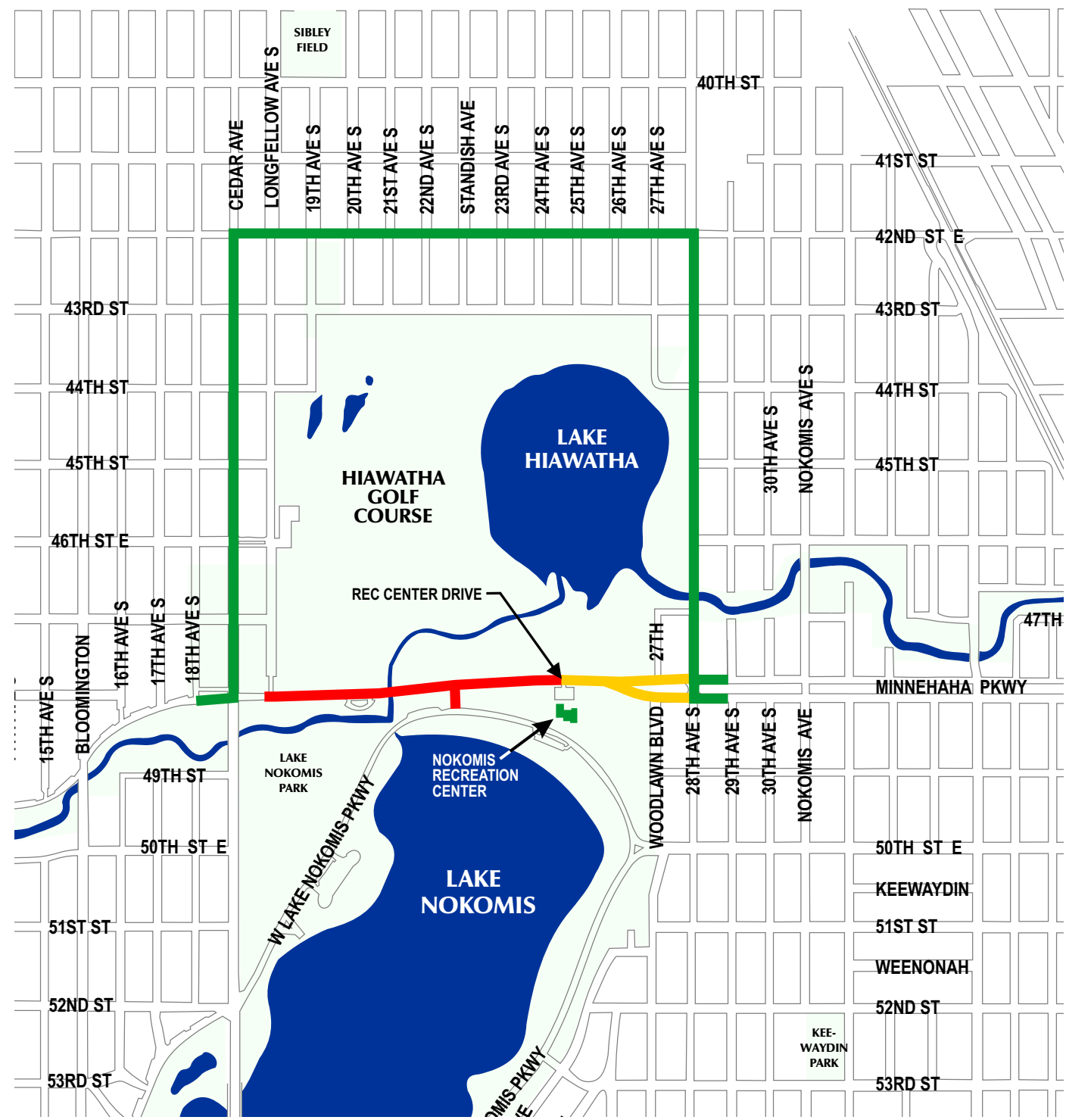


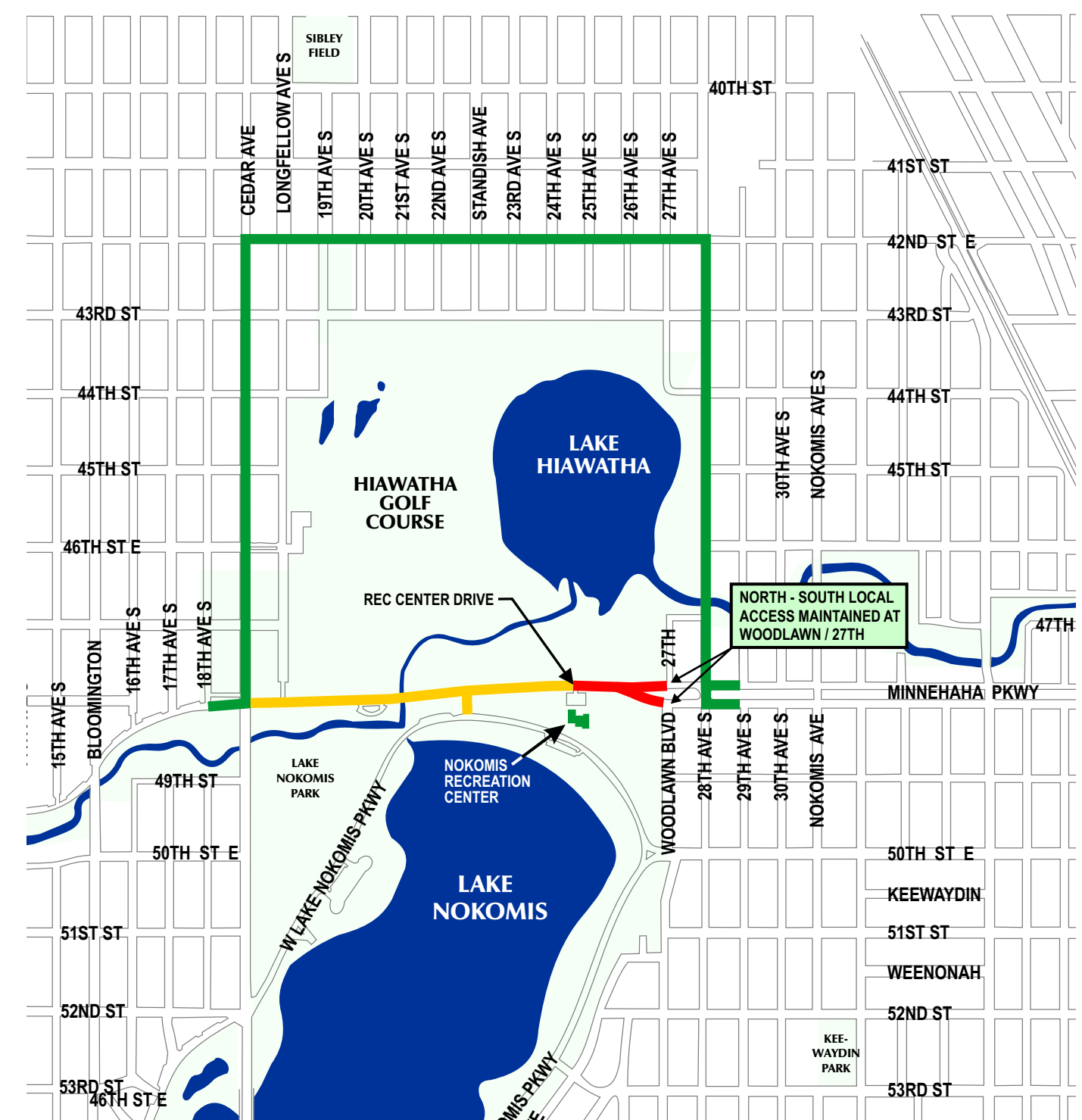
**East Minnehaha Parkway Paving Project**  
**ACCESS TO NOKOMIS RECREATION CENTER FROM 28TH AVE S**



- PROJECT - LONGFELLOW AVE TO REC CENTER
- LOCAL ACCESS TO REC CENTER FROM 28TH (NO THRU TRAFFIC)
- DETOUR ROUTE



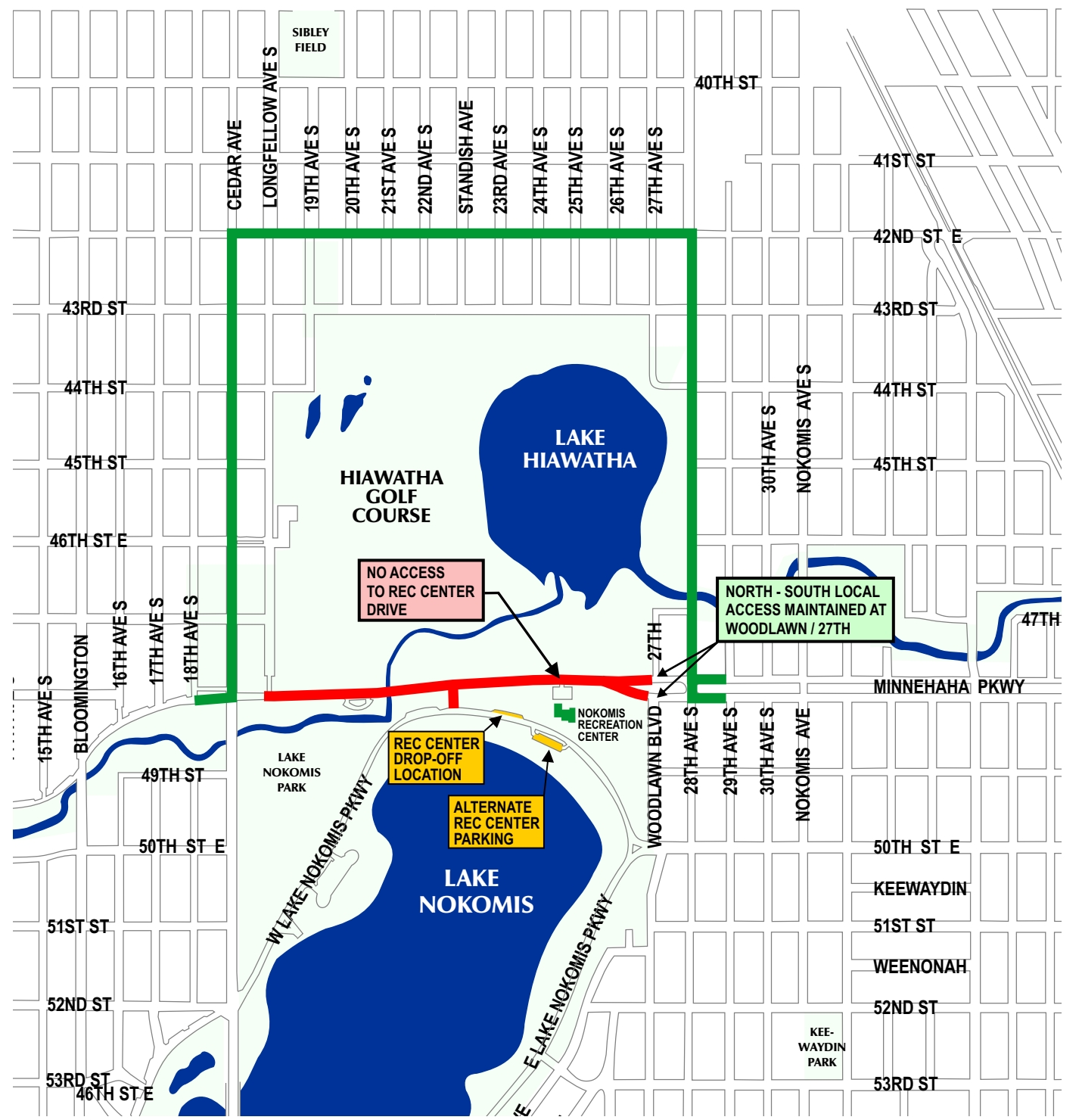
**East Minnehaha Parkway Paving Project**  
**ACCESS TO NOKOMIS RECREATION CENTER FROM CEDAR AVE S**



- PROJECT - REC CENTER TO WOODLAWN/ 27TH
- LOCAL ACCESS TO REC CENTER FROM CEDAR (NO THRU TRAFFIC)
- DETOUR ROUTE



**East Minnehaha Parkway Paving Project**  
**ALTERNATE PARKING AND DROP-OFF LOCATION**  
**FOR NOKOMIS RECREATION CENTER**  
**(WHEN EAST MINNEHAHA PARKWAY IS CLOSED)**



- PROJECT - LONGFELLOW TO WOODLAWN / 27TH
- ALTERNATE REC CENTER PARKING FROM NOKOMIS PKWY
- DETOUR ROUTE

