1:49:11 PM

6/10/2010

EXISTING

PROPOSED

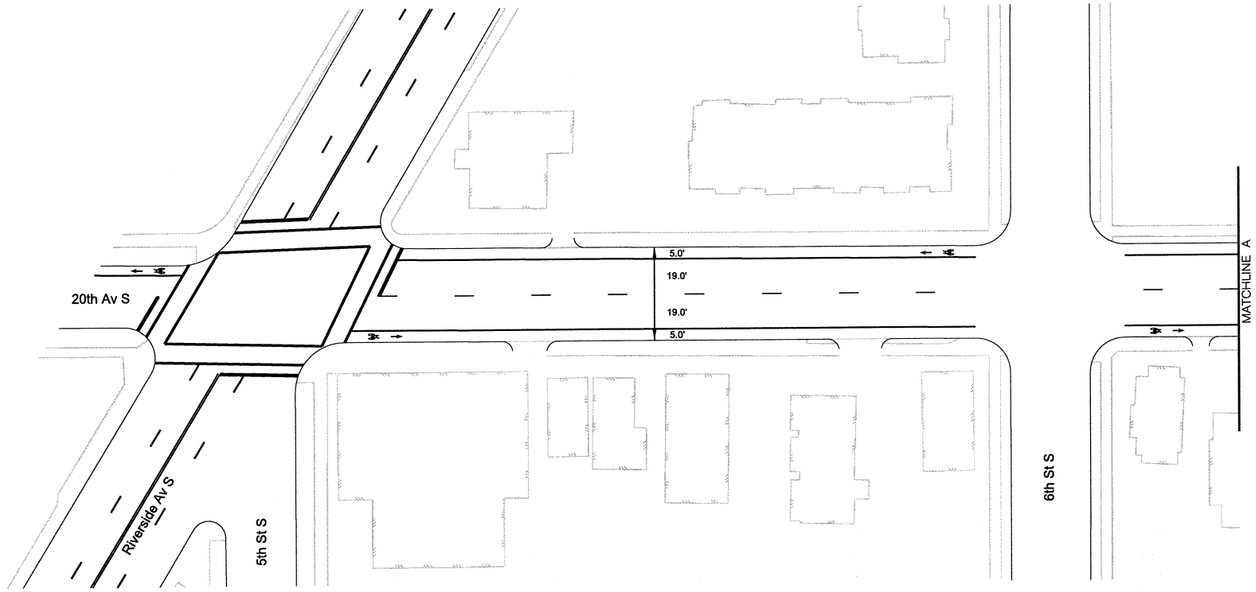

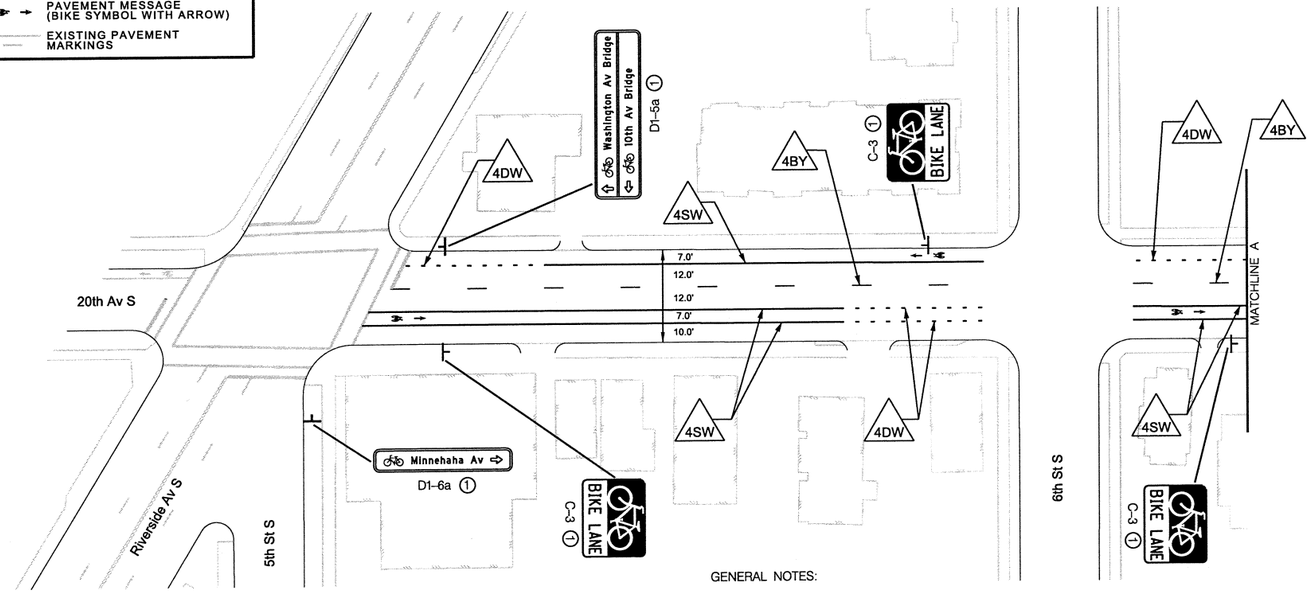

PAVEMENT MARKING KEY

1ST DIGIT WIDTH	2ND DIGIT PATTERN	3RD DIGIT COLOR
4", 8", ETC.	S - SOLID	W - WHITE
	B - BROKEN	Y - YELLOW
	D - DOTTED/DOUBLE	B - BLACK

EXAMPLE: 4SW = 4" SOLID LINE WHITE-POLY PREFORM

- TRIANGLE - PAINT
- SQUARE - POLY PREFORM (GROUND IN)
- PAVEMENT MESSAGE (LANE ARROW)
- PAVEMENT MESSAGE (BIKE SYMBOL WITH SHARROW)
- PAVEMENT MESSAGE (BIKE SYMBOL WITH ARROW)
- EXISTING PAVEMENT MARKINGS

40 0 40 80
scale 20 feet

GENERAL NOTES:

1. EXISTING PAVEMENT MARKINGS ON 20TH AVE S BETWEEN RIVERSIDE AVE & 20TH AVE BRIDGE OVER I-94 SHALL BE REMOVED.
2. EXISTING PAVEMENT MARKINGS ON MINNEHAHA AVE BETWEEN 20TH AVE & 26TH STREET SHALL BE REMOVED.

SPECIFIC NOTE:

① FURNISH AND INSTALL

S.P. 141-091-015

DESIGN TEAM	NO.	BY	DATE	REVISIONS
DRAWN BY: MTT				
DESIGNER: DRB				
CHECKED BY: HNK				

I hereby certify that this plan was prepared by me or under my direct supervision and that I am a duly Licensed Professional Engineer under the laws of the State of Minnesota.
Certified By: _____ Lic. No. 42804
Licensed Professional Engineer
Printed Name: HEATHER N. KIENITZ Date: 6/10/2010

MINNEAPOLIS DEPARTMENT OF PUBLIC WORKS

SEH
PHONE: (651)490-2000
3535 VADNAIS CENTER DR.
ST. PAUL, MN 55110

MINNEAPOLIS, MINNESOTA
S.P. 141-091-015

20TH AVENUE SOUTH/MINNEHAHA AVENUE SOUTH/26TH AVENUE SOUTH C.S.A.H. 48 BIKE LANE IMPROVEMENTS

FILE NO. MNPLS107438

S:\K0\M\Mnpls\107438\5-dsgn\51-cadd\Civil\plnshts\Phase 1\20th & Minnehaha_SS.dgn
plansheets

6/10/2010 1:49:12 PM

EXISTING

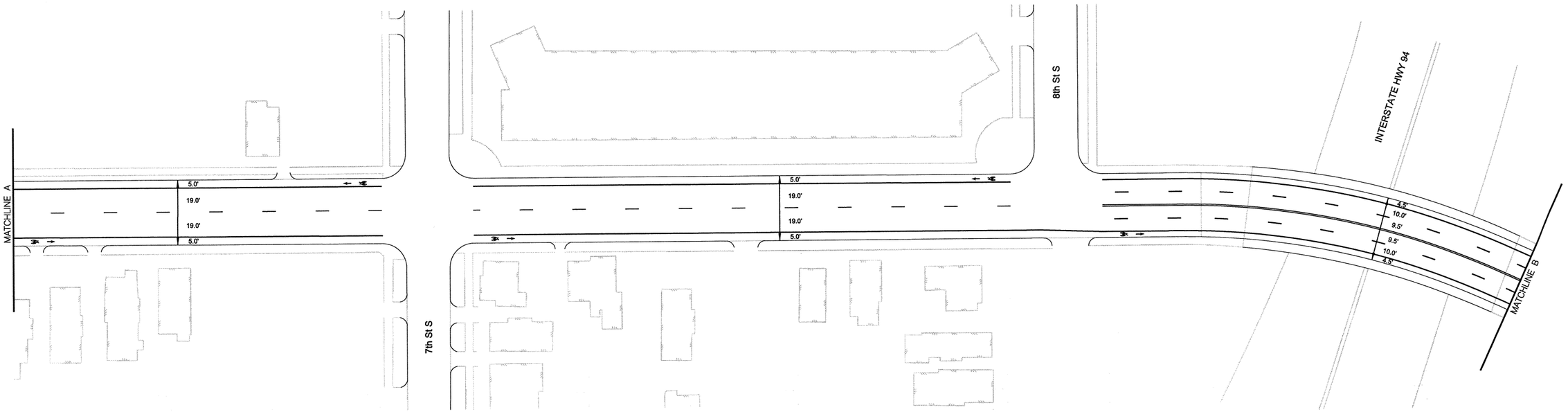

PROPOSED

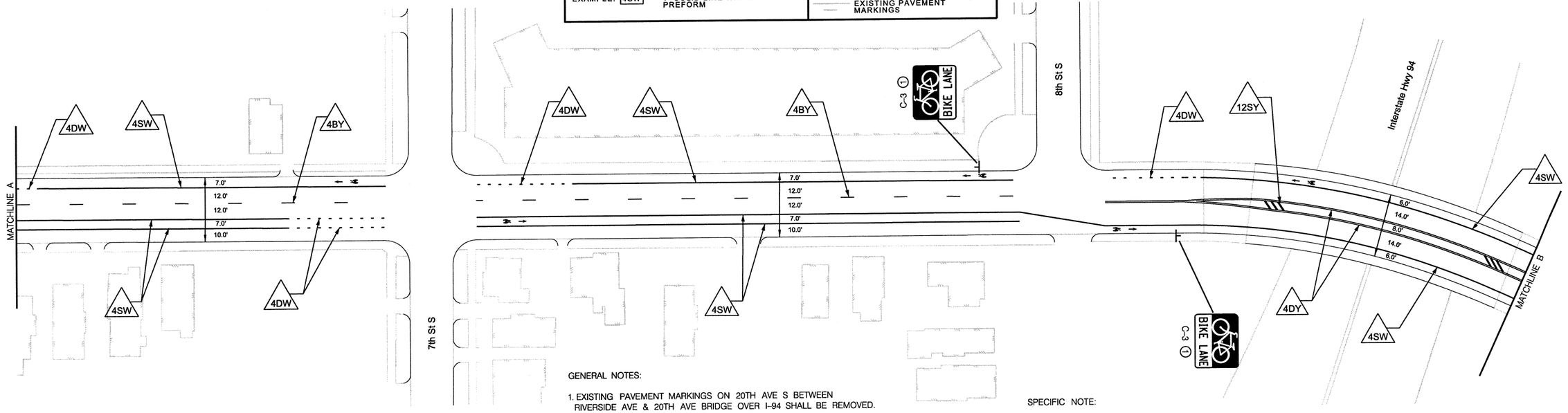

PAVEMENT MARKING KEY

1ST DIGIT — WIDTH — 4", 8", ETC.

2ND DIGIT — PATTERN
- S - SOLID
- B - BROKEN
- D - DOTTED/DOUBLE

3RD DIGIT — COLOR
- W - WHITE
- Y - YELLOW
- B - BLACK

EXAMPLE: 4SW = 4" SOLID LINE WHITE-POLY PREFORM

- TRIANGLE - PAINT
- SQUARE - POLY PREFORM (GROUND IN)
- PAVEMENT MESSAGE (LANE ARROW)
- PAVEMENT MESSAGE (BIKE SYMBOL WITH SHARROW)
- PAVEMENT MESSAGE (BIKE SYMBOL WITH ARROW)
- EXISTING PAVEMENT MARKINGS

40 0 40 80
scale 20 feet

GENERAL NOTES:

1. EXISTING PAVEMENT MARKINGS ON 20TH AVE S BETWEEN RIVERSIDE AVE & 20TH AVE BRIDGE OVER I-94 SHALL BE REMOVED.
2. EXISTING PAVEMENT MARKINGS ON MINNEHAHA AVE BETWEEN 20TH AVE & 26TH STREET SHALL BE REMOVED.

SPECIFIC NOTE:

① FURNISH AND INSTALL

S.P. 141-091-015

DESIGN TEAM	NO.	BY	DATE	REVISIONS
DRAWN BY: MTT				
DESIGNER: DRB				
CHECKED BY: HNK				

I hereby certify that this plan was prepared by me or under my direct supervision and that I am a duly Licensed Professional Engineer under the laws of the State of Minnesota.
Certified By: _____ Lic. No. 42804
Licensed Professional Engineer
Printed Name: HEATHER N. KIENITZ Date: 6/10/2010

MINNEAPOLIS DEPARTMENT OF PUBLIC WORKS

SEH
PHONE: (651)490-2000
3535 VADNAIS CENTER DR.
ST. PAUL, MN 55110

MINNEAPOLIS, MINNESOTA
S.P. 141-091-015

20TH AVENUE SOUTH/MINNEHAHA AVENUE SOUTH/26TH AVENUE SOUTH
C.S.A.H. 48
BIKE LANE IMPROVEMENTS

FILE NO. MNPLS107438
2 OF 10
19 / 38

S:\KOW\Mnpls\107438\5-dsgn\51-cadd\Civil\plnshts\Phase 1\20th & Minnehaha_SS.dgn
plansheets

6/10/2010 1:49:13 PM
S:\K0\MNpls\107438\5-dsgn\51-cadd\Civil\plnshts\Phase 1\20th & Minnehaha_SS.dgn
plansheets

EXISTING

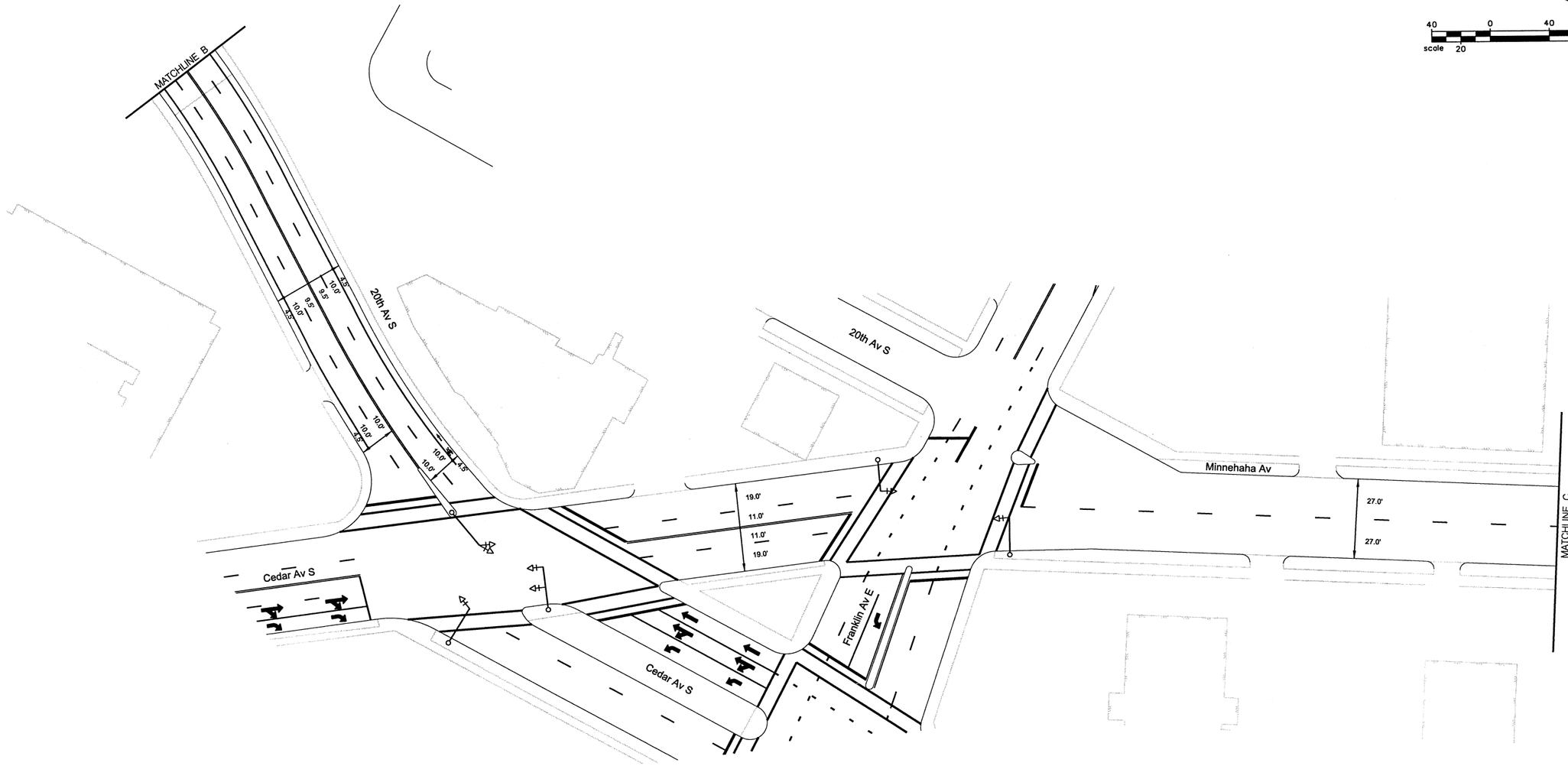

S.P. 141-091-015

DESIGN TEAM	NO.	BY	DATE	REVISIONS
DRAWN BY: MTT				
DESIGNER: DRB				
CHECKED BY: HNK				

I hereby certify that this plan was prepared by me or under my direct supervision and that I am a duly Licensed Professional Engineer under the laws of the State of Minnesota.
Certified By: _____ Lic. No. 42804
Licensed Professional Engineer
Printed Name: HEATHER N. KIENLITZ Date: 6/10/2010

MINNEAPOLIS DEPARTMENT OF PUBLIC WORKS

SEH
PHONE: (651)490-2000
3535 VADNAIS CENTER DR.
ST. PAUL, MN 55110

MINNEAPOLIS, MINNESOTA
S.P. 141-091-015

20TH AVENUE SOUTH/MINNEHAHA AVENUE SOUTH/26TH AVENUE SOUTH C.S.A.H. 48 BIKE LANE IMPROVEMENTS

FILE NO. MNPLS107438

1:49:15 PM
6/10/2010
S:\K0\M\mnpls\107438\5-dsgn\51-cadd\Civil\plnsht\Phase 1\20th & Minnehaha_SS.dgn
plansheets

PROPOSED

PAVEMENT MARKING KEY

1ST DIGIT WIDTH: 4", 8", ETC.
2ND DIGIT PATTERN: S - SOLID; B - BROKEN; D - DOTTED/DOUBLE
3RD DIGIT COLOR: W - WHITE; Y - YELLOW; B - BLACK

EXAMPLE: 4SW = 4" SOLID LINE WHITE-POLY PREFORM

TRIANGLE - PAINT
SQUARE - POLY PREFORM (GROUND IN)
PAVEMENT MESSAGE (LANE ARROW)
PAVEMENT MESSAGE (BIKE SYMBOL WITH SHARROW)
PAVEMENT MESSAGE (BIKE SYMBOL WITH ARROW)
EXISTING PAVEMENT MARKINGS

40 0 40 80
scale 20 feet

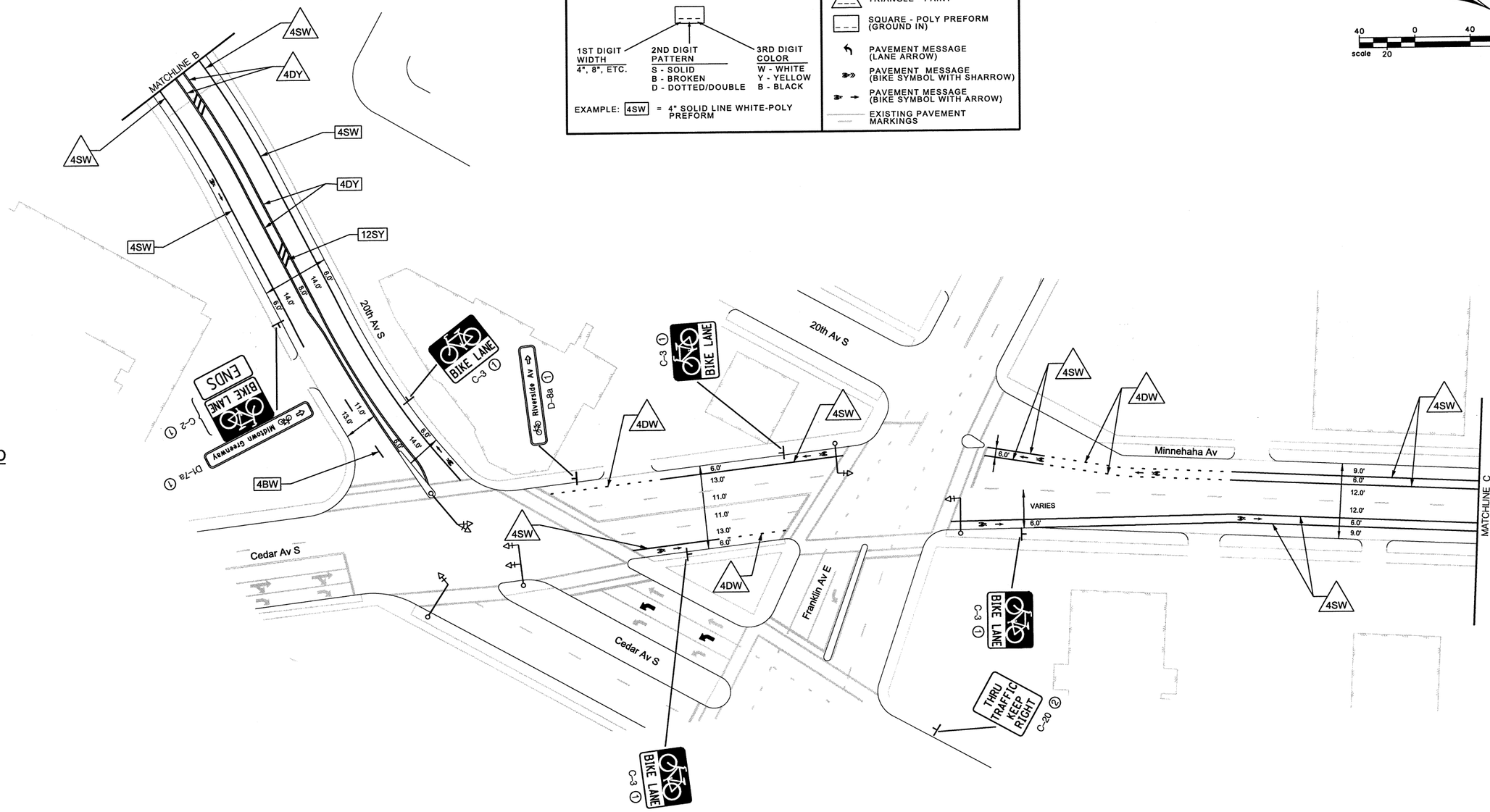

GENERAL NOTES:

1. EXISTING PAVEMENT MARKINGS ON 20TH AVE S BETWEEN RIVERSIDE AVE & 20TH AVE BRIDGE OVER I-94 SHALL BE REMOVED.
2. EXISTING PAVEMENT MARKINGS ON MINNEHAHA AVE BETWEEN 20TH AVE & 26TH STREET SHALL BE REMOVED.

SPECIFIC NOTES:

① FURNISH AND INSTALL
② INSTALL SIGN FOR NB CEDAR AVE S, 50' SOUTH OF FRANKLIN AVE E.

S.P. 141-091-015

DESIGN TEAM	NO.	BY	DATE	REVISIONS
DRAWN BY: MTT				
DESIGNER: DRB				
CHECKED BY: HNK				

I hereby certify that this plan was prepared by me or under my direct supervision and that I am a duly Licensed Professional Engineer under the laws of the State of Minnesota.
Certified By: _____ (Licensed Professional Engineer) Lic. No. 42804
Printed Name: HEATHER N. KIENITZ Date: 6/10/2010

MINNEAPOLIS DEPARTMENT OF PUBLIC WORKS

SEH
PHONE: (651)490-2000
3535 VADNAIS CENTER DR.
ST. PAUL, MN 55110

MINNEAPOLIS, MINNESOTA
S.P. 141-091-015

20TH AVENUE SOUTH/MINNEHAHA AVENUE SOUTH/26TH AVENUE SOUTH
C.S.A.H. 48
BIKE LANE IMPROVEMENTS

FILE NO. MNPLS107438
4 OF 10
21 / 38

1:49:16 PM

6/10/2010

S:\KOM\Mnpls\107438\5-dsgn\5i-cadd\Civil\plnsht's\Phase 1\20th & Minnehaha_SS.dgn

plansheets

EXISTING

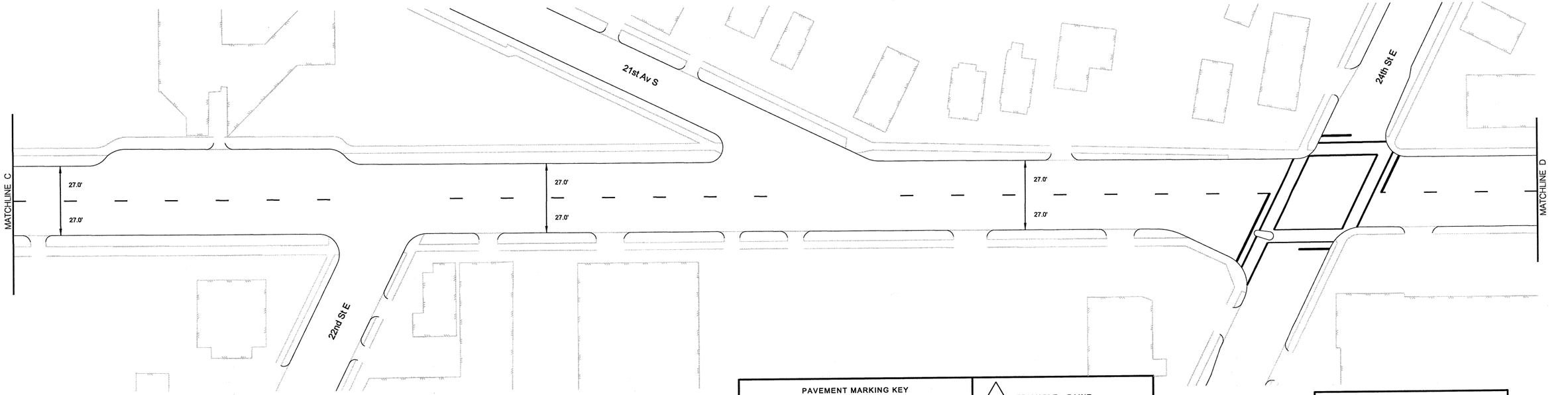

PAVEMENT MARKING KEY

1ST DIGIT WIDTH: 4", 8", ETC.

2ND DIGIT PATTERN: S - SOLID; B - BROKEN; D - DOTTED/DOUBLE

3RD DIGIT COLOR: W - WHITE; Y - YELLOW; B - BLACK

EXAMPLE: 4SW = 4" SOLID LINE WHITE-POLY PREFORM

TRIANGLE - PAINT

SQUARE - POLY PREFORM (GROUND IN)

PAVEMENT MESSAGE (LANE ARROW)

PAVEMENT MESSAGE (BIKE SYMBOL WITH SHARROW)

PAVEMENT MESSAGE (BIKE SYMBOL WITH ARROW)

EXISTING PAVEMENT MARKINGS

40 0 40 80

scale 20 feet

PROPOSED

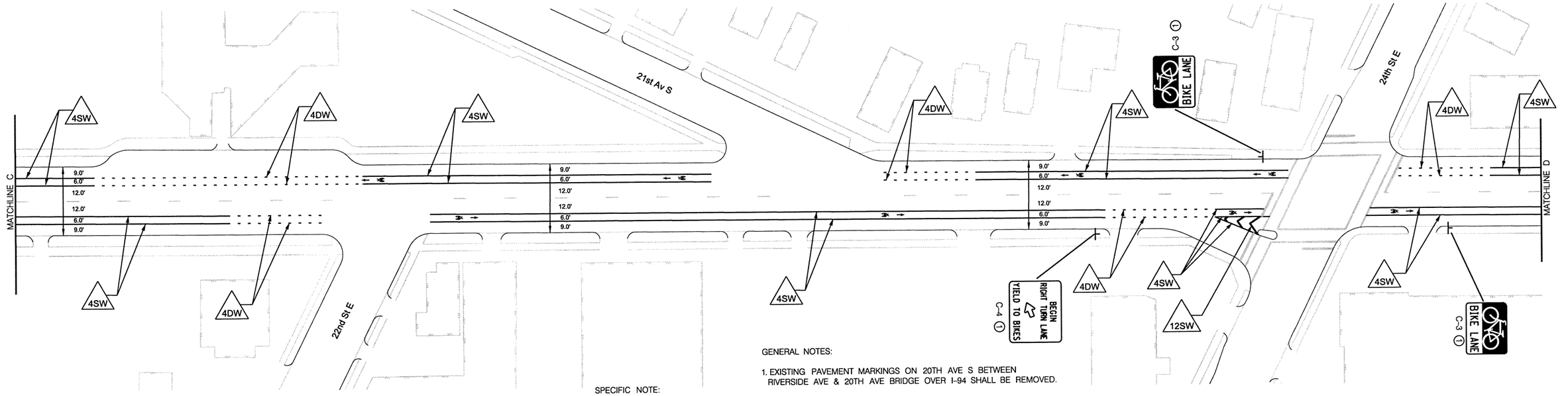

SPECIFIC NOTE:

① FURNISH AND INSTALL

GENERAL NOTES:

1. EXISTING PAVEMENT MARKINGS ON 20TH AVE S BETWEEN RIVERSIDE AVE & 20TH AVE BRIDGE OVER I-94 SHALL BE REMOVED.

2. EXISTING PAVEMENT MARKINGS ON MINNEHAHA AVE BETWEEN 20TH AVE & 26TH STREET SHALL BE REMOVED.

S.P. 141-091-015

DESIGN TEAM	NO.	BY	DATE	REVISIONS
DRAWN BY: MTT				
DESIGNER: DRB				
CHECKED BY: HNK				

I hereby certify that this plan was prepared by me or under my direct supervision and that I am a duly Licensed Professional Engineer under the laws of the State of Minnesota.

Certified By: _____ Lic. No. 42804
Licensed Professional Engineer

Printed Name: HEATHER N. KIENITZ Date: 6/10/2010

MINNEAPOLIS DEPARTMENT OF PUBLIC WORKS

SEH
PHONE: (651)490-2000
3535 VADNAIS CENTER DR.
ST. PAUL, MN 55110

MINNEAPOLIS, MINNESOTA
S.P. 141-091-015

20TH AVENUE SOUTH/MINNEHAHA AVENUE SOUTH/26TH AVENUE SOUTH
C.S.A.H. 48
BIKE LANE IMPROVEMENTS

FILE NO. MNPLS107438

5 OF 10

22 / 38

1:49:17 PM

6/10/2010

S:\K0\MNpls\107438\5-dsgn\51-cadd\Civil\plnshts\Phase 1\20th & Minnehaha_SS.dgn

plansheets

EXISTING

PROPOSED

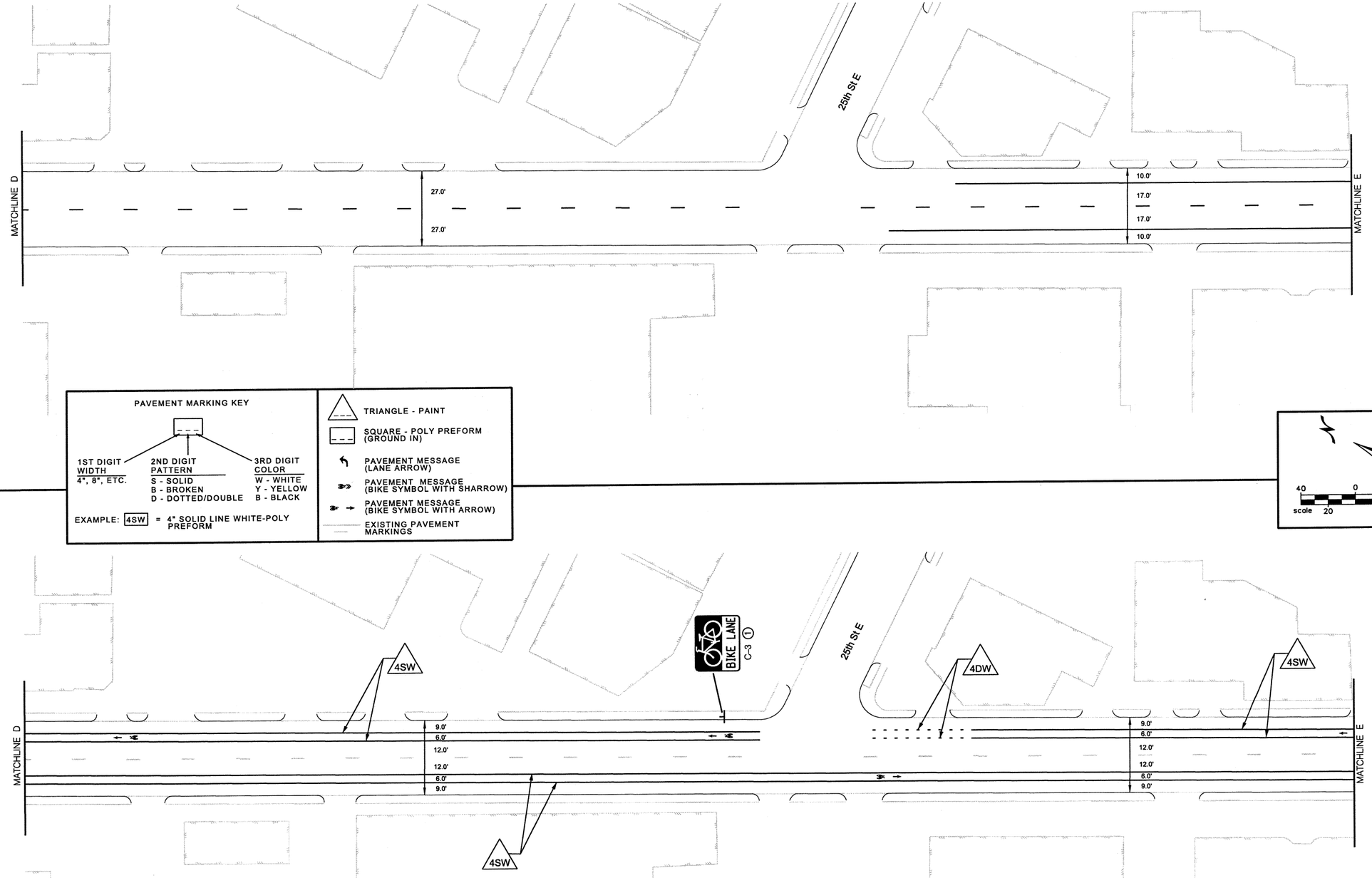

PAVEMENT MARKING KEY

1ST DIGIT WIDTH	2ND DIGIT PATTERN	3RD DIGIT COLOR
4", 8", ETC.	S - SOLID B - BROKEN D - DOTTED/DOUBLE	W - WHITE Y - YELLOW B - BLACK

EXAMPLE: 4SW = 4" SOLID LINE WHITE-POLY PREFORM

- TRIANGLE - PAINT
- SQUARE - POLY PREFORM (GROUND IN)
- PAVEMENT MESSAGE (LANE ARROW)
- PAVEMENT MESSAGE (BIKE SYMBOL WITH SHARROW)
- PAVEMENT MESSAGE (BIKE SYMBOL WITH ARROW)
- EXISTING PAVEMENT MARKINGS

40 0 40 80
scale 20 feet

GENERAL NOTES:

1. EXISTING PAVEMENT MARKINGS ON 20TH AVE S BETWEEN RIVERSIDE AVE & 20TH AVE BRIDGE OVER I-94 SHALL BE REMOVED.
2. EXISTING PAVEMENT MARKINGS ON MINNEHAHA AVE BETWEEN 20TH AVE & 26TH STREET SHALL BE REMOVED.

SPECIFIC NOTE:

(1) FURNISH AND INSTALL

S.P. 141-091-015

DESIGN TEAM	NO.	BY	DATE	REVISIONS
DRAWN BY: MTT				
DESIGNER: DRB				
CHECKED BY: HNK				

I hereby certify that this plan was prepared by me or under my direct supervision and that I am a duly Licensed Professional Engineer under the laws of the State of Minnesota.
Certified By: _____ Lic. No. 42804
Licensed Professional Engineer
Printed Name: HEATHER N. KIENITZ Date: 6/10/2010

MINNEAPOLIS DEPARTMENT OF PUBLIC WORKS

SEH
PHONE: (651)490-2000
3535 VADNAIS CENTER DR.
ST. PAUL, MN 55110

MINNEAPOLIS, MINNESOTA
S.P. 141-091-015

20TH AVENUE SOUTH/MINNEHAHA AVENUE SOUTH/26TH AVENUE SOUTH
C.S.A.H. 48
BIKE LANE IMPROVEMENTS

FILE NO. MNPLS107438

1:49:18 PM

6/10/2010

EXISTING

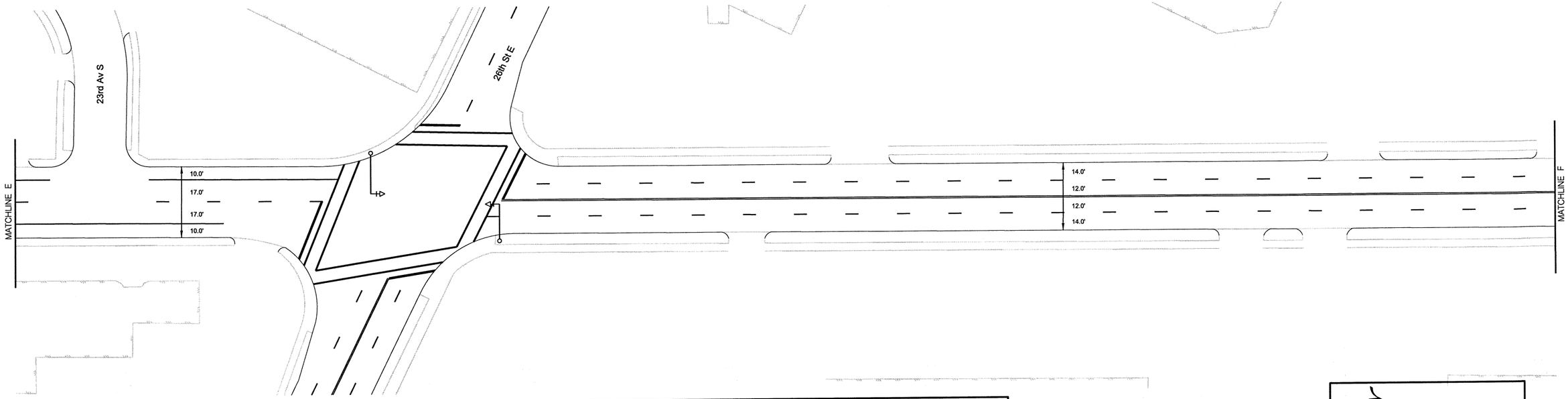

PROPOSED

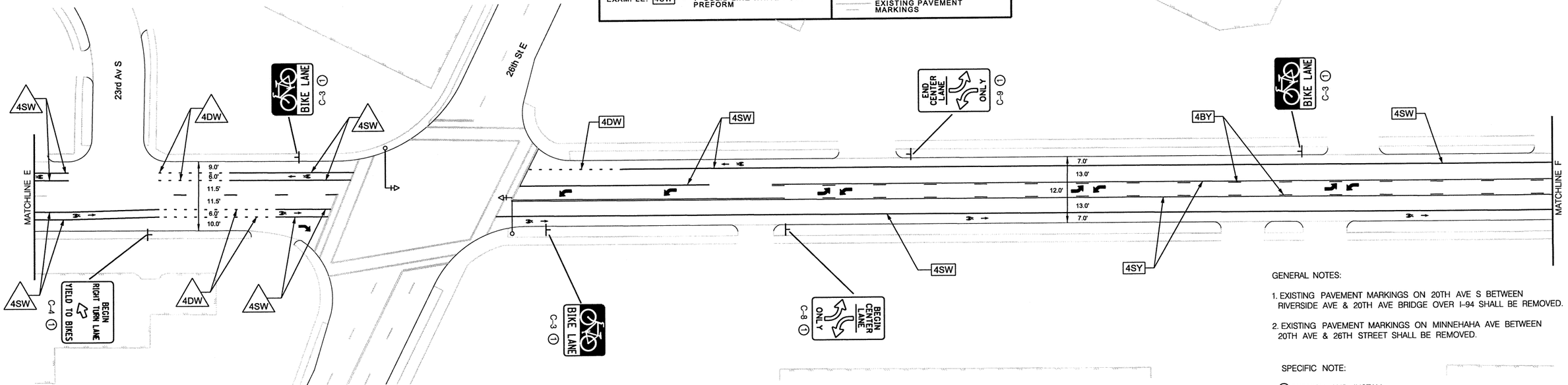

PAVEMENT MARKING KEY

1ST DIGIT WIDTH	2ND DIGIT PATTERN	3RD DIGIT COLOR
4", 8", ETC.	S - SOLID B - BROKEN D - DOTTED/DOUBLE	W - WHITE Y - YELLOW B - BLACK

EXAMPLE: 4SW = 4" SOLID LINE WHITE-POLY PREFORM

- TRIANGLE - PAINT
- SQUARE - POLY PREFORM (GROUND IN)
- PAVEMENT MESSAGE (LANE ARROW)
- PAVEMENT MESSAGE (BIKE SYMBOL WITH SHARROW)
- PAVEMENT MESSAGE (BIKE SYMBOL WITH ARROW)
- EXISTING PAVEMENT MARKINGS

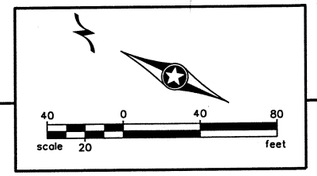

GENERAL NOTES:

1. EXISTING PAVEMENT MARKINGS ON 20TH AVE S BETWEEN RIVERSIDE AVE & 20TH AVE BRIDGE OVER I-94 SHALL BE REMOVED.
2. EXISTING PAVEMENT MARKINGS ON MINNEHAHA AVE BETWEEN 20TH AVE & 26TH STREET SHALL BE REMOVED.

SPECIFIC NOTE:

① FURNISH AND INSTALL

S.P. 141-091-015

DESIGN TEAM	NO.	BY	DATE	REVISIONS
DRAWN BY: MTT				
DESIGNER: DRB				
CHECKED BY: HNK				

I hereby certify that this plan was prepared by me or under my direct supervision and that I am a duly Licensed Professional Engineer under the laws of the State of Minnesota.
Certified By: _____ Lic. No. 42804
Licensed Professional Engineer
Printed Name: HEATHER N. KIENITZ Date: 6/10/2010

MINNEAPOLIS DEPARTMENT OF PUBLIC WORKS

SEH
PHONE: (651)490-2000
3535 VADNAIS CENTER DR.
ST. PAUL, MN 55110

MINNEAPOLIS, MINNESOTA
S.P. 141-091-015

20TH AVENUE SOUTH/MINNEHAHA AVENUE SOUTH/26TH AVENUE SOUTH
C.S.A.H. 48
BIKE LANE IMPROVEMENTS

FILE NO. MNPLS107438

7 OF 10

24 / 38

S:\KOM\Mpls\107438\5-dsgn\51-cadd\Civil\plnsht\Phase 1\20th & Minnehaha_SS.dgn
plansheets

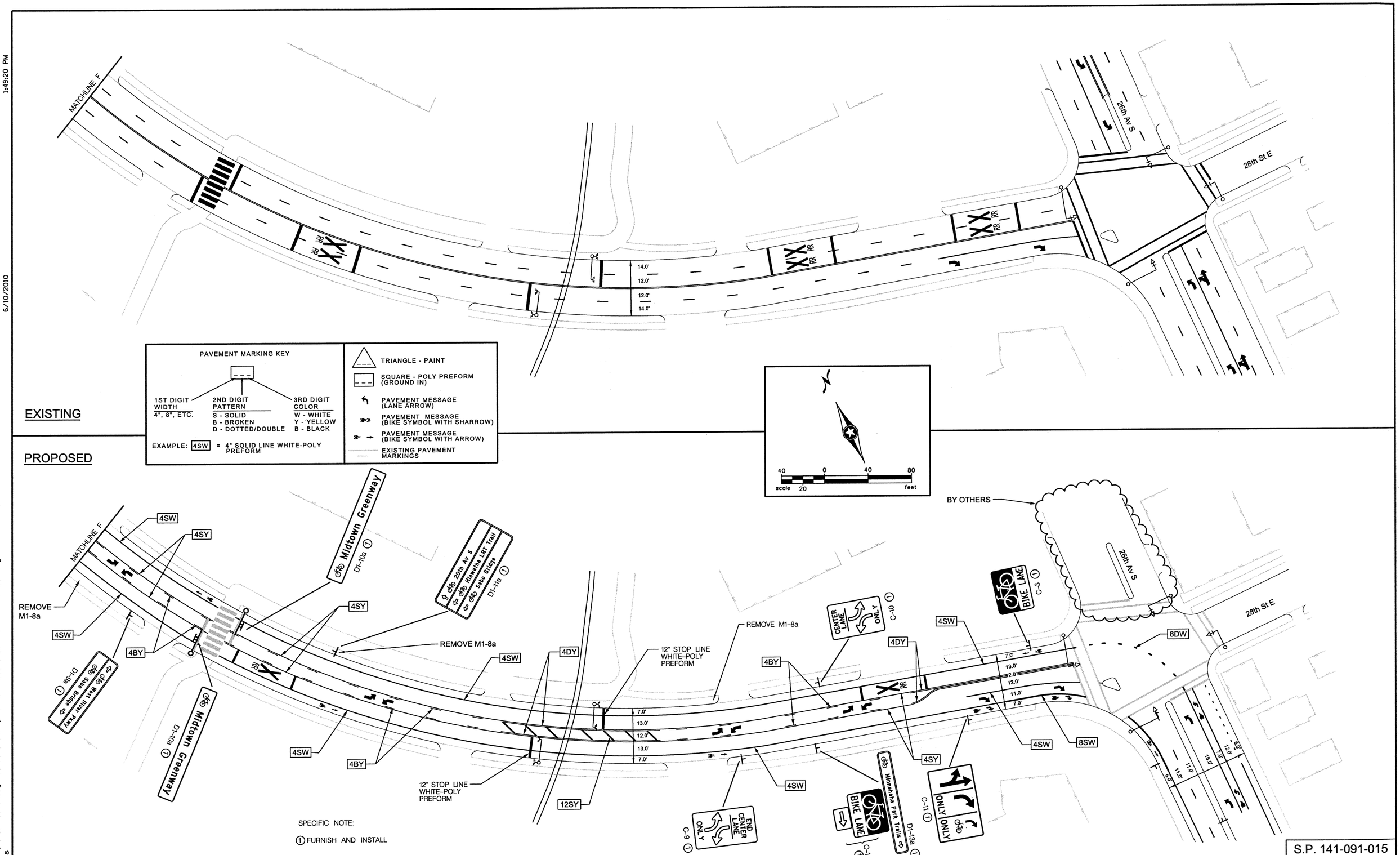

S.P. 141-091-015

DESIGN TEAM				
DRAWN BY: MTT				
DESIGNER: DRB				
CHECKED BY: HNK	NO.	BY	DATE	REVISIONS

I hereby certify that this plan was prepared by me or under my direct supervision and that I am a duly Licensed Professional Engineer under the laws of the State of Minnesota.

Certified By: Licensed Professional Engineer Lic. No. 42804

Printed Name: HEATHER N. KIENITZ Date: 6/10/2010

MINNEAPOLIS DEPARTMENT OF PUBLIC WORKS

SEH PHONE: (651)490-2000 3535 VADNAIS CENTER DR. ST. PAUL, MN 55110

MINNEAPOLIS, MINNESOTA
S.P. 141-091-015

20TH AVENUE SOUTH/MINNEHAHA AVENUE SOUTH/26TH AVENUE SOUTH
C.S.A.H. 48
BIKE LANE IMPROVEMENTS

FILE NO. MNPLS107438

8 OF 10

25 / 38

S:\KO\M\Mnpls\107438\5-dsgn\51-cadd\Civil\plnshts\Phase 1\20th & Minnehaha_SS.dgn
plansheets

6/10/2010 1:49:20 PM

1:49:21 PM

6/10/2010

S:\K0\M\Mnpls\107438\5-dsgn\51-cadd\Civil\plnshts\Phase 1\20th & Minnehaha_SS.dgn
plansheets

EXISTING

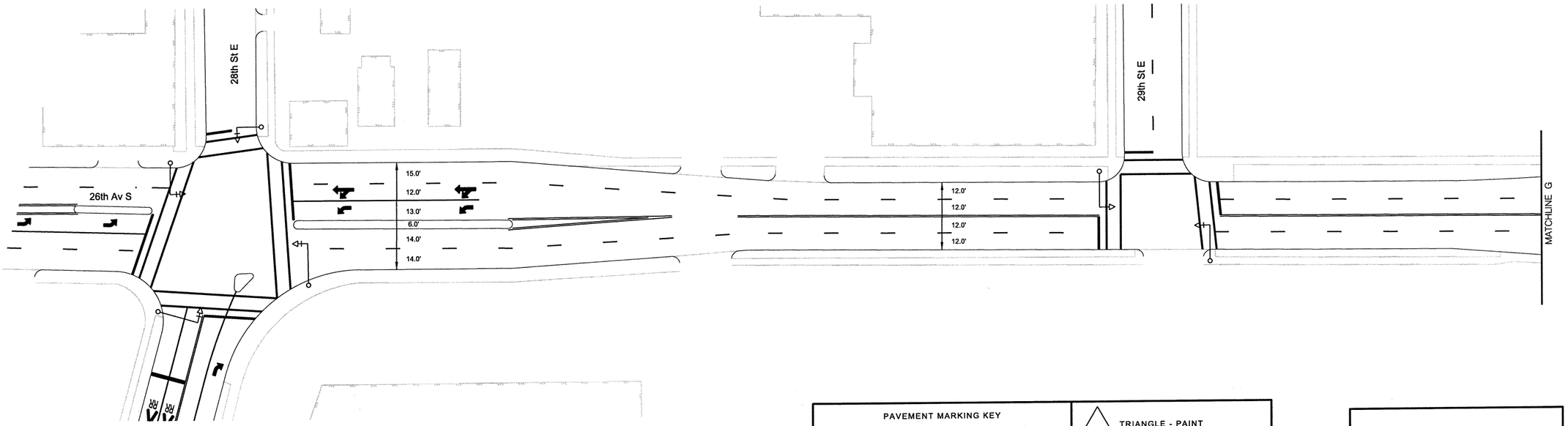

PROPOSED

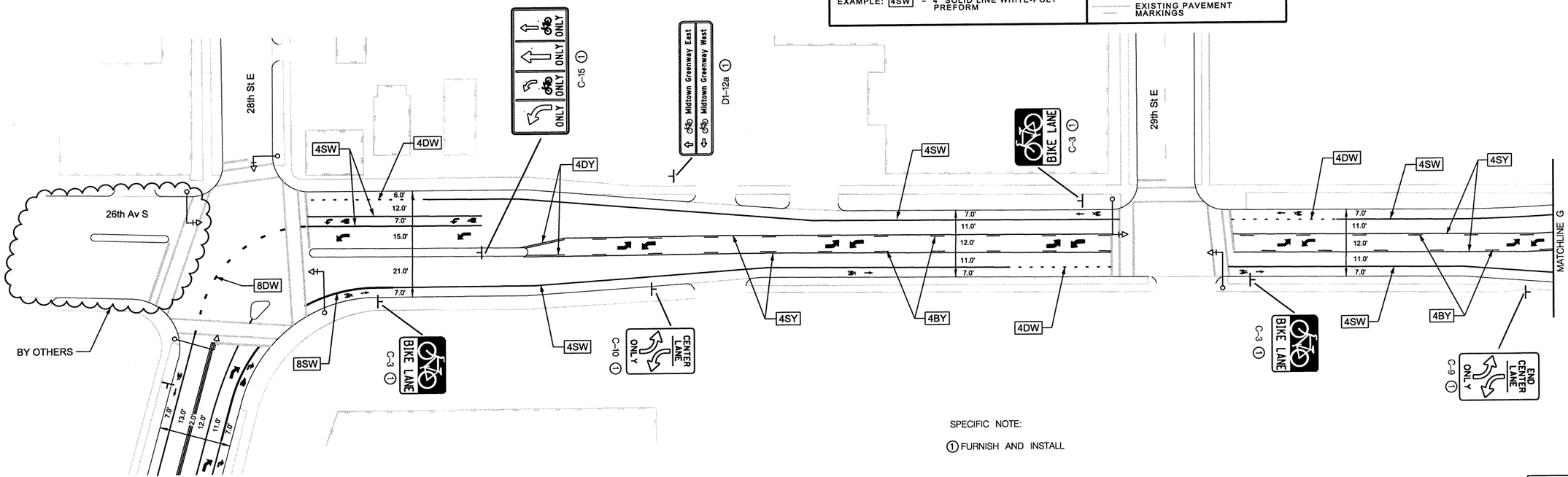

PAVEMENT MARKING KEY

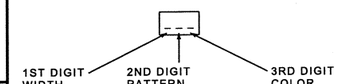

1ST DIGIT WIDTH	2ND DIGIT PATTERN	3RD DIGIT COLOR
4", 8", ETC.	S - SOLID B - BROKEN D - DOTTED/DOUBLE	W - WHITE Y - YELLOW B - BLACK

EXAMPLE: 4SW = 4" SOLID LINE WHITE-POLY PREFORM

- TRIANGLE - PAINT
- SQUARE - POLY PREFORM (GROUND IN)
- PAVEMENT MESSAGE (LANE ARROW)
- PAVEMENT MESSAGE (BIKE SYMBOL WITH SHARROW)
- PAVEMENT MESSAGE (BIKE SYMBOL WITH ARROW)
- EXISTING PAVEMENT MARKINGS

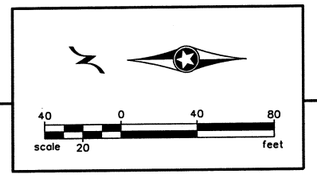

SPECIFIC NOTE:

① FURNISH AND INSTALL

S.P. 141-091-015

DESIGN TEAM	NO.	BY	DATE	REVISIONS
DRAWN BY: MTT				
DESIGNER: DRB				
CHECKED BY: HNK				

I hereby certify that this plan was prepared by me or under my direct supervision and that I am a duly Licensed Professional Engineer under the laws of the State of Minnesota.
Certified By: _____ Lic. No. 42804
Licensed Professional Engineer
Printed Name: HEATHER N. KIENITZ Date: 6/10/2010

MINNEAPOLIS DEPARTMENT OF PUBLIC WORKS

SEH
PHONE: (651)490-2000
3535 VADNAIS CENTER DR.
ST. PAUL, MN 55110

MINNEAPOLIS, MINNESOTA
S.P. 141-091-015

20TH AVENUE SOUTH/MINNEHAHA AVENUE SOUTH/26TH AVENUE SOUTH C.S.A.H. 48 BIKE LANE IMPROVEMENTS

FILE NO. MNPLS107438

9 OF 10

26 / 38

1:49:22 PM
6/10/2010

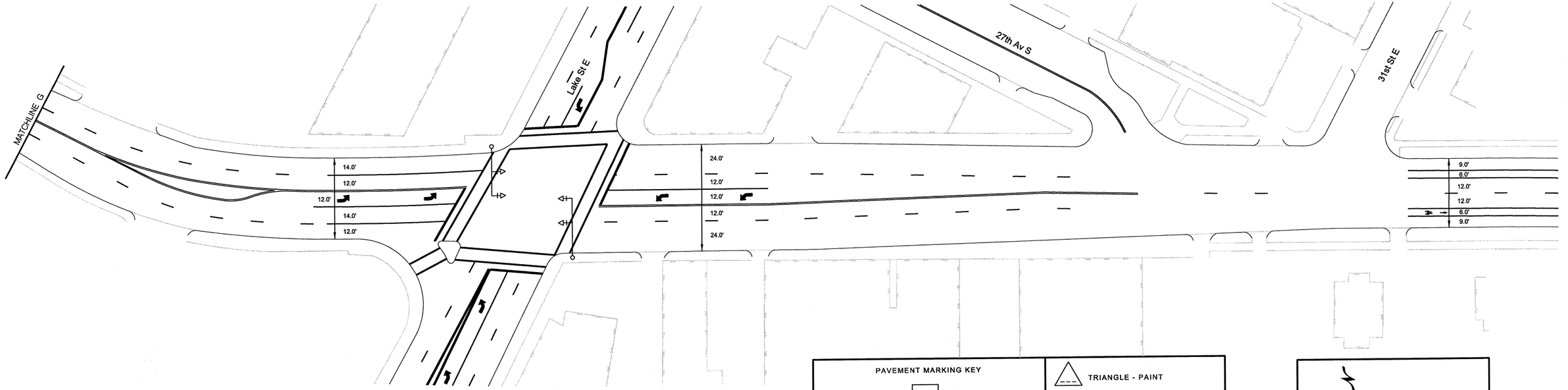

EXISTING

PAVEMENT MARKING KEY

1ST DIGIT WIDTH: 4", 8", ETC.

2ND DIGIT PATTERN: S - SOLID; B - BROKEN; D - DOTTED/DOUBLE

3RD DIGIT COLOR: W - WHITE; Y - YELLOW; B - BLACK

EXAMPLE: 4SW = 4" SOLID LINE WHITE-POLY PREFORM

TRIANGLE - PAINT

SQUARE - POLY PREFORM (GROUND IN)

PAVEMENT MESSAGE (LANE ARROW)

PAVEMENT MESSAGE (BIKE SYMBOL WITH SHARROW)

PAVEMENT MESSAGE (BIKE SYMBOL WITH ARROW)

EXISTING PAVEMENT MARKINGS

40 0 40 80
scale 20 feet

PROPOSED

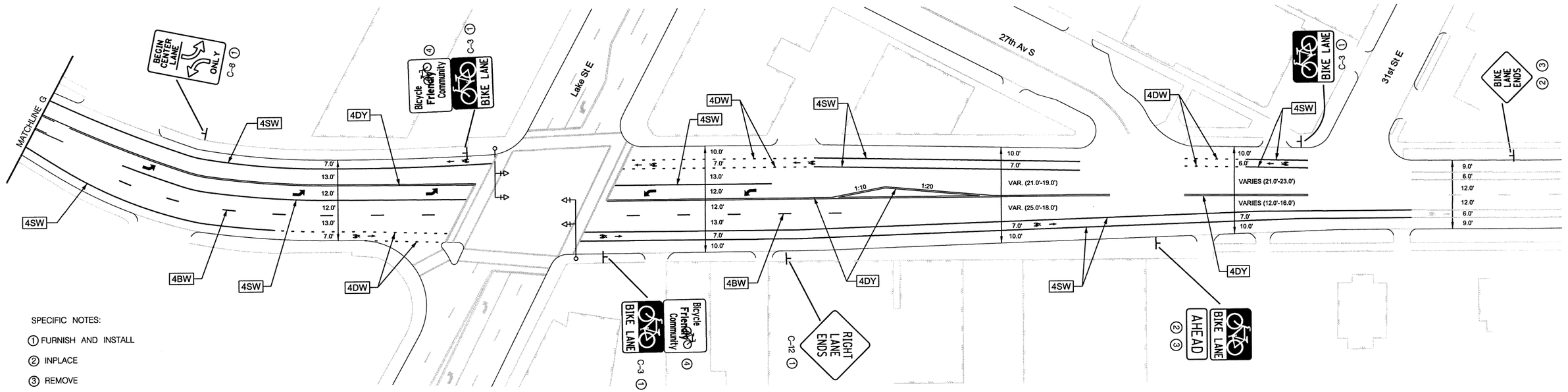

SPECIFIC NOTES:

① FURNISH AND INSTALL

② INPLACE

③ REMOVE

④ CITY OF MINNEAPOLIS WILL FURNISH AND INSTALL SIGN..

S.P. 141-091-015

DESIGN TEAM	NO.	BY	DATE	REVISIONS
DRAWN BY: MTT				
DESIGNER: DRB				
CHECKED BY: HNK				

I hereby certify that this plan was prepared by me or under my direct supervision and that I am a duly Licensed Professional Engineer under the laws of the State of Minnesota.

Certified By: _____ Lic. No. 42804
Licensed Professional Engineer

Printed Name: HEATHER N. KIENITZ Date: 6/10/2010

MINNEAPOLIS DEPARTMENT OF PUBLIC WORKS

SEH
PHONE: (651)490-2000
3535 VADNAIS CENTER DR.
ST. PAUL, MN 55110

MINNEAPOLIS, MINNESOTA
S.P. 141-091-015

20TH AVENUE SOUTH/MINNEHAHA AVENUE SOUTH/26TH AVENUE SOUTH
C.S.A.H. 48
BIKE LANE IMPROVEMENTS

FILE NO. MNPLS107438

10 OF 10

27 / 38

S:\K0\W\Mnpls\107438\5-dsgn\5i-cadd\Civil\plnshts\Phase 1\20th & Minnehaha_SS.dgn
plansheets