LEGEND

SYMBOLS BELOW ARE TO BE USED FOR ALL DRAWINGS SUBMITTED FOR PERMITS

CENTERLINE	
HEDGE	
TREE, CONIFEROUS	
TREE, DECIDUOUS	
PROPERTY LINE	
BUILDING	
FENCE, WIRE	
WALL, RETAINING	
UNIDENTIFIED MANHOLE	
SURVEY CONTROL MONUMENT	
CURB & GUTTER (EXISTING)	
CABLE TV CONDUIT	CATV
FIBER OPTIC CONDUIT	FIBR
TELEPHONE CONDUIT	PHON
COMMUNICATION MANHOLE (EXISTING)	
GAS PIPE	GAS
POWER CONDUIT	POWR
POWER MANHOLE (EXISTING)	
POWER POLE	
SANITARY SEWER PIPE (EXISTING)	
SANITARY SEWER MANHOLE (EXISTING)	
STORM SEWER CATCH BASIN (EXISTING)	
STORM SEWER CATCH BASIN RUN (EXISTING)	
STORM SEWER PIPE (EXISTING)	
STORM SEWER MANHOLE (EXISTING)	
TRAFFIC CONDUIT (EXISTING)	
TRAFFIC CONDUIT (PROPOSED)	
TRAFFIC HANDHOLE	
TRAFFIC PARKING METER	
TRAFFIC SIGN	
TRAFFIC SIGNAL	
TRAFFIC STREETLIGHT	
WATER HYDRANT (EXISTING)	
WATER PIPE	
WATER MANHOLE (EXISTING)	
WATER STOP BOX	

CROSS SECTION

CROSS SECTION REQUIRED WHEN TRENCH IS WITHIN 3' OF PRIVATE UTILITIES, OR WITHIN 5' OF SEWER AND WATER UTILITIES (OR WHEN DIRECTIONAL BORE IS WITHIN 1' OF ANY UTILITIY)

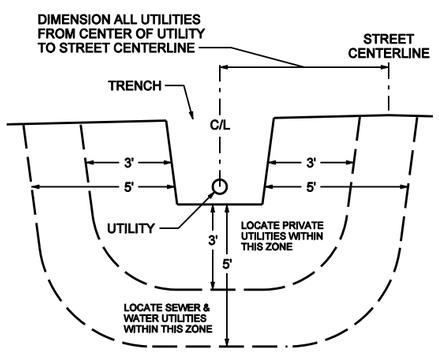

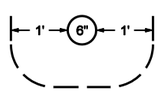

DIRECTIONAL BORE

NOT TO SCALE

SURFACE

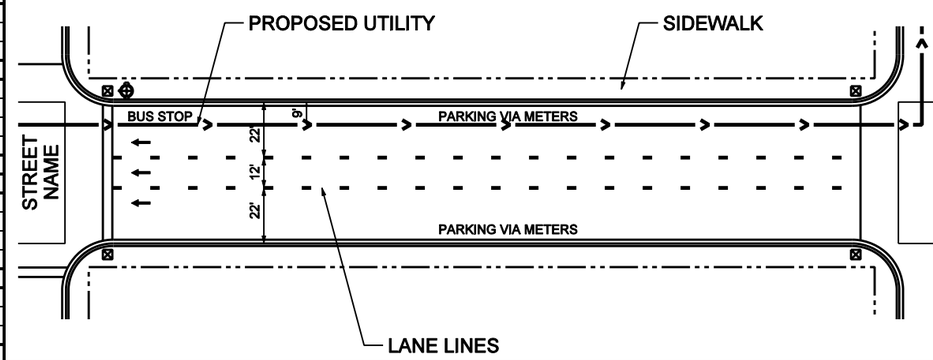

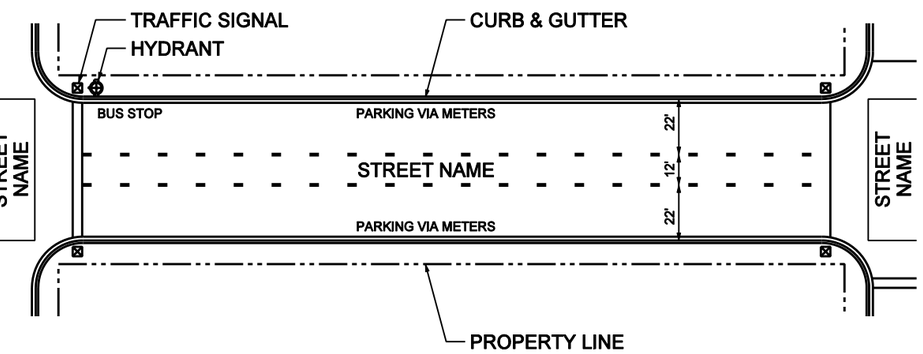

UNDERGROUND

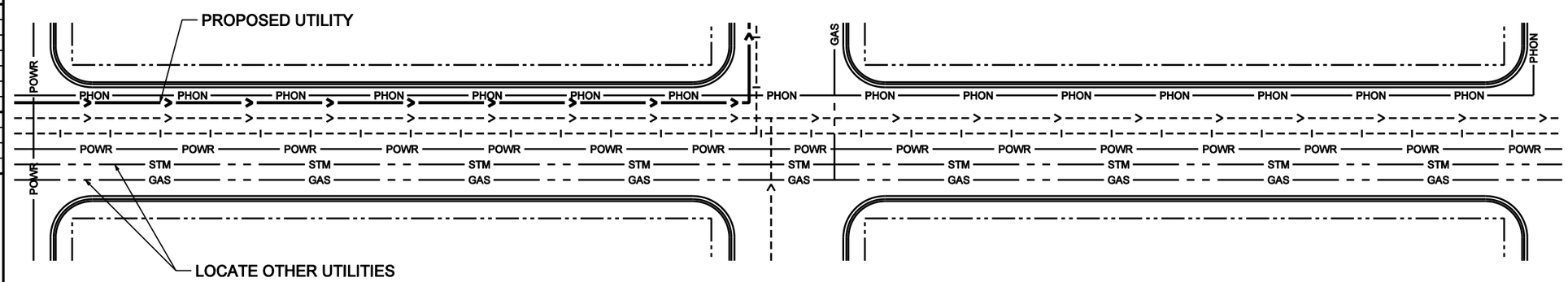

PROFILE

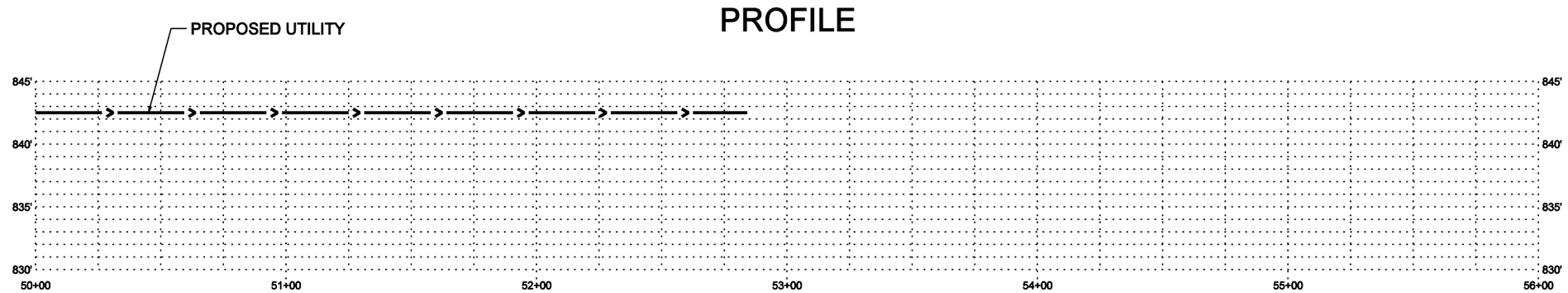

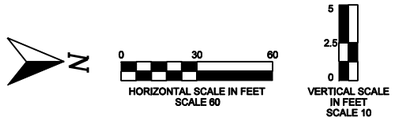

STATE: MINNESOTA
COUNTY: HENNEPIN
DIVISION: METRO
CITY: MINNEAPOLIS

PREPARED BY

DATE

RIGHT-OF-WAY PERMIT PLAN

Company Name
Address 1
Address 2

SHEET 1 OF 1 SHEETS