# The Lasalle Avenue Project

Volume 55 06.12.15

**Lasalle Avenue from 8th Street to Grant Street**

## FOR THE WEEK OF JUNE 15-19

We will continue working on foundations and conduit for street lighting and traffic signals along with prep work for sidewalk replacement.

We will begin pavement removal from 10th Street to 12th Street on Tuesday, June 16th. As this starts the section of Lasalle Avenue from 10th Street to 12th Street will be restricted to northbound traffic only. Southbound traffic will be detoured on 9th Street, Hennepin Avenue and 12th Street (see MAP A). This detour is expected to remain in place for several weeks. Future updates will provide more information.

Additionally, we will be removing the south half of the 12th Street intersection sometime near the middle of this week. When that occurs, this detour (see MAP C) will be in effect for one day.

## FOR THE WEEKEND OF JUNE 20-21

During the daytime and until 5 p.m. on Saturday, June 20th and on Sunday, June 21st, the intersection of 11th Street and Lasalle Avenue will be closed to through traffic. Local access will be maintained to Brit's Pub Ramp and the DoubleTree Hotel with controlled two-way traffic on 11th Street from Marquette Avenue to Lasalle Avenue. 11th Street will be open to through traffic, Saturday after 5 p.m. (see the attached MAP B).

We do appreciate your patience and understanding as we proceed with this project. Our goal is to keep you informed of our plans and schedule as we proceed and to fully construct the new Lasalle Avenue as quickly as possible.

**LASALLE PROJECT INFORMATION LINE**

**612.758.6700**

**Please leave a message regarding your questions or concerns along with your name and contact information.**

**You may also email your questions or concerns to:**

**blokkesmoe@sehinc.com or tracy.lindgren@minneapolismn.gov 612.290.5898.**

**WE WILL REPLY AS QUICKLY AS POSSIBLE.**

**http://www.ci.minneapolis.mn.us/cip/all/WCMS1P-104039**

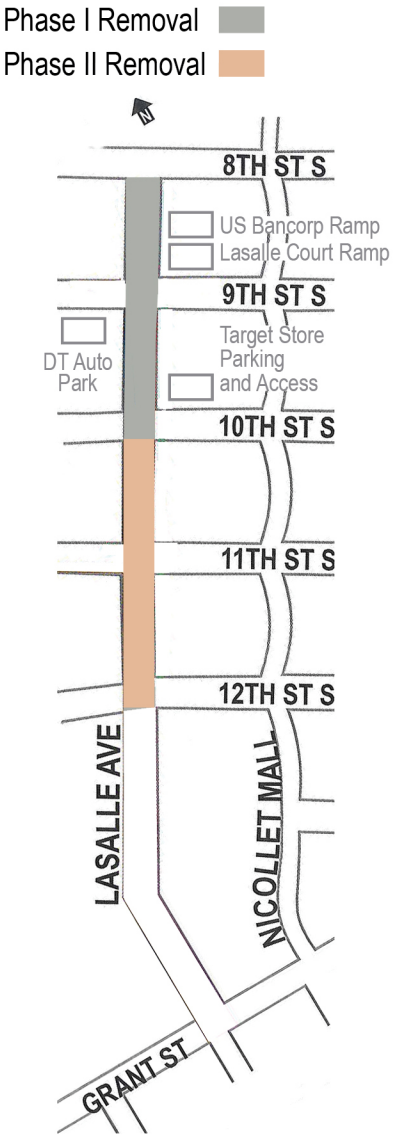


Minneapolis
City of Lakes

**For general downtown construction info:**

http://www.ci.minneapolis.mn.us/publicworks/traffic/index.htm

# MAP A
# Lasalle Reconstruction from 10th St to 12th St

## Detour for southbound traffic beginning Tuesday June 16.

Northbound Traffic Maintained

Hawthorne Ave
15th St N
Laurel Ave
13th St N
11th St N
10th St N
Hennepin Ave
Harmon Pl
13th St S
Spruce Pl
Yale Pl
Willow St
Lasalle Ave
First Baptist Church
Minneapolis Community & Technical College
Loring Park
Loring Greenway
Loring Greenway
Alice Rainville Pl
Peavey Plaza
12th St S
11th St S
10th St S
9th St S
8th St S
Nicollet Mall
Marquette Ave
2nd Ave S
3rd Ave S
Minneapolis Convention Center

350 0 350 700 1050 1400
Feet

N
W E
S

MINNEAPOLIS DEPARTMENT OF PUBLIC WORKS

THE CITY ASSUMES NO LEGAL RESPONSIBILITY FOR THE ACCURACY OF THE INFORMATION REPRESENTED HERE
COPYRIGHT © 2013 CITY OF MINNEAPOLIS

GeoMaster version 34c (build 6) at 2013-11-22 09:06

# MAP B

## Saturday, June 20 and Sunday, June 21

- Closures at 11th St and Lasalle Ave
- Daytime Detours
- 11th St will be open overnight on Saturday, June 20

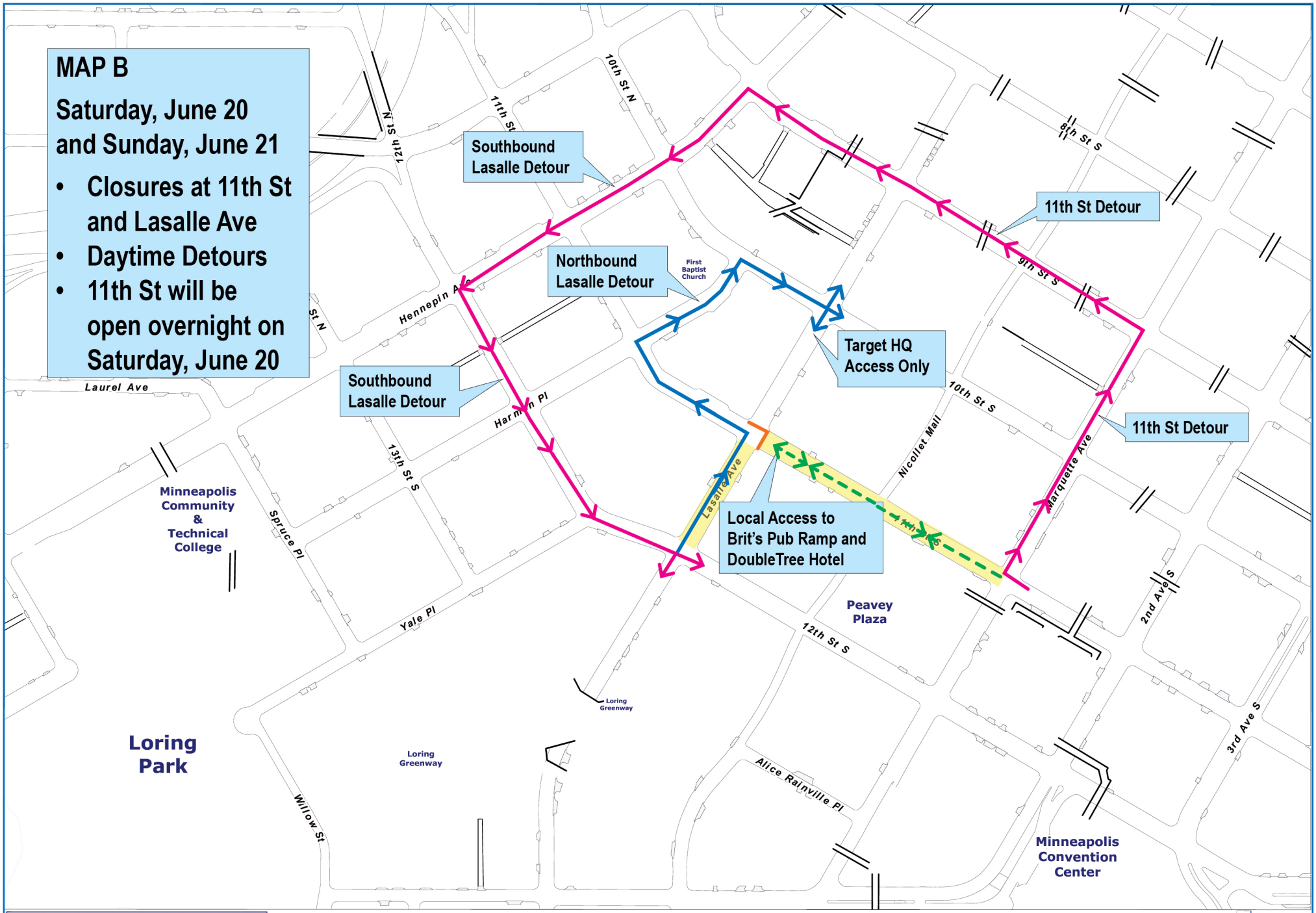


MINNEAPOLIS DEPARTMENT OF PUBLIC WORKS

THE CITY ASSUMES NO LEGAL RESPONSIBILITY FOR THE ACCURACY OF THE INFORMATION REPRESENTED HERE
COPYRIGHT © 2013 CITY OF MINNEAPOLIS

GeoMaster version 34c (build 6) at 2013-11-22 09:06

# MAP C
## Detour for the removal of 12th St/ Lasalle Ave Intersection Closure

- South half of 12th/Lasalle Ave Intersection Closure
- Local Two-way Access Maintained south of 12th St to Grant St

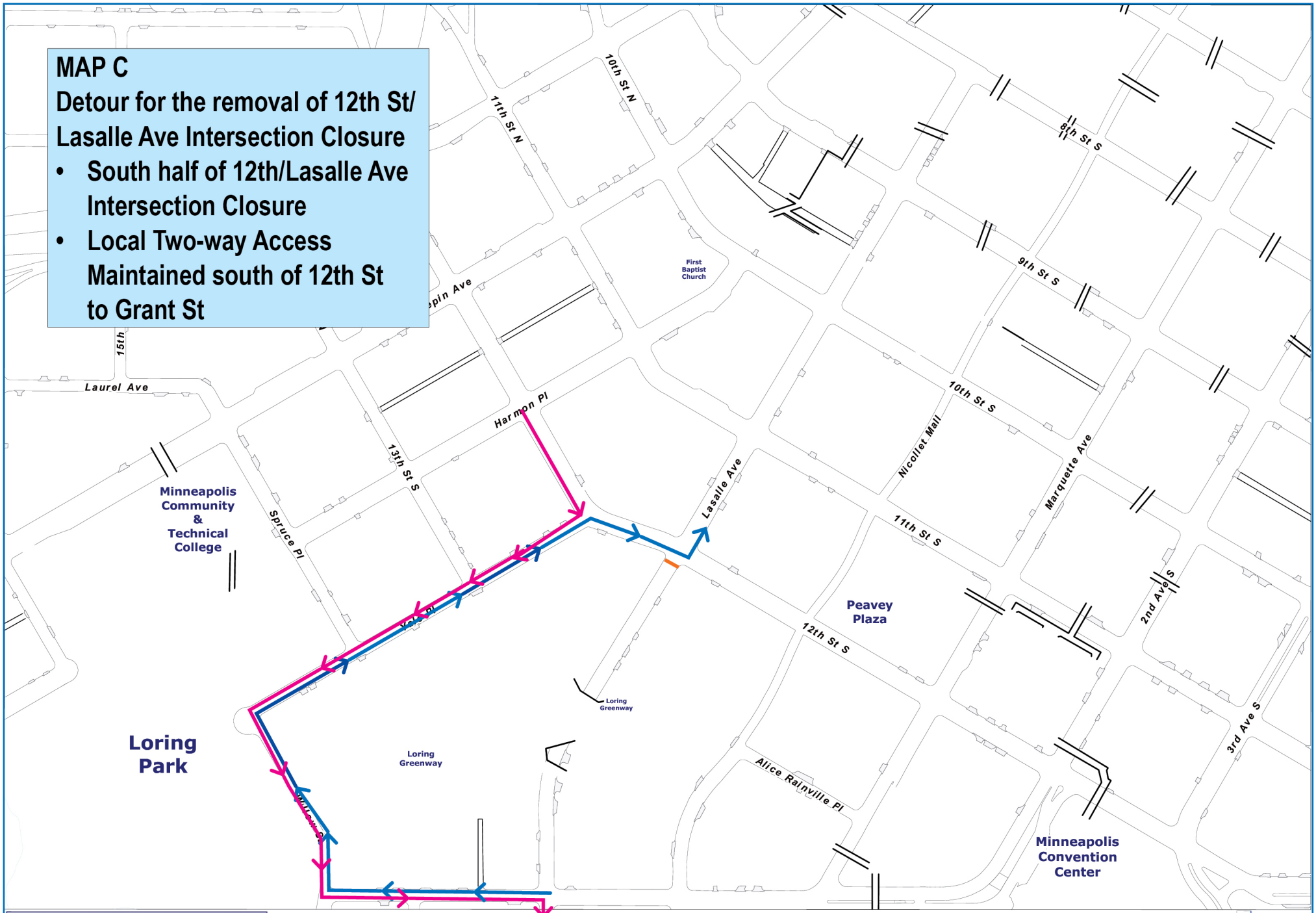


MINNEAPOLIS DEPARTMENT OF PUBLIC WORKS

THE CITY ASSUMES NO LEGAL RESPONSIBILITY FOR THE ACCURACY OF THE INFORMATION REPRESENTED HERE
COPYRIGHT © 2013 CITY OF MINNEAPOLIS

GeoMaster version 34c (build 6) at 2013-11-22 09:06