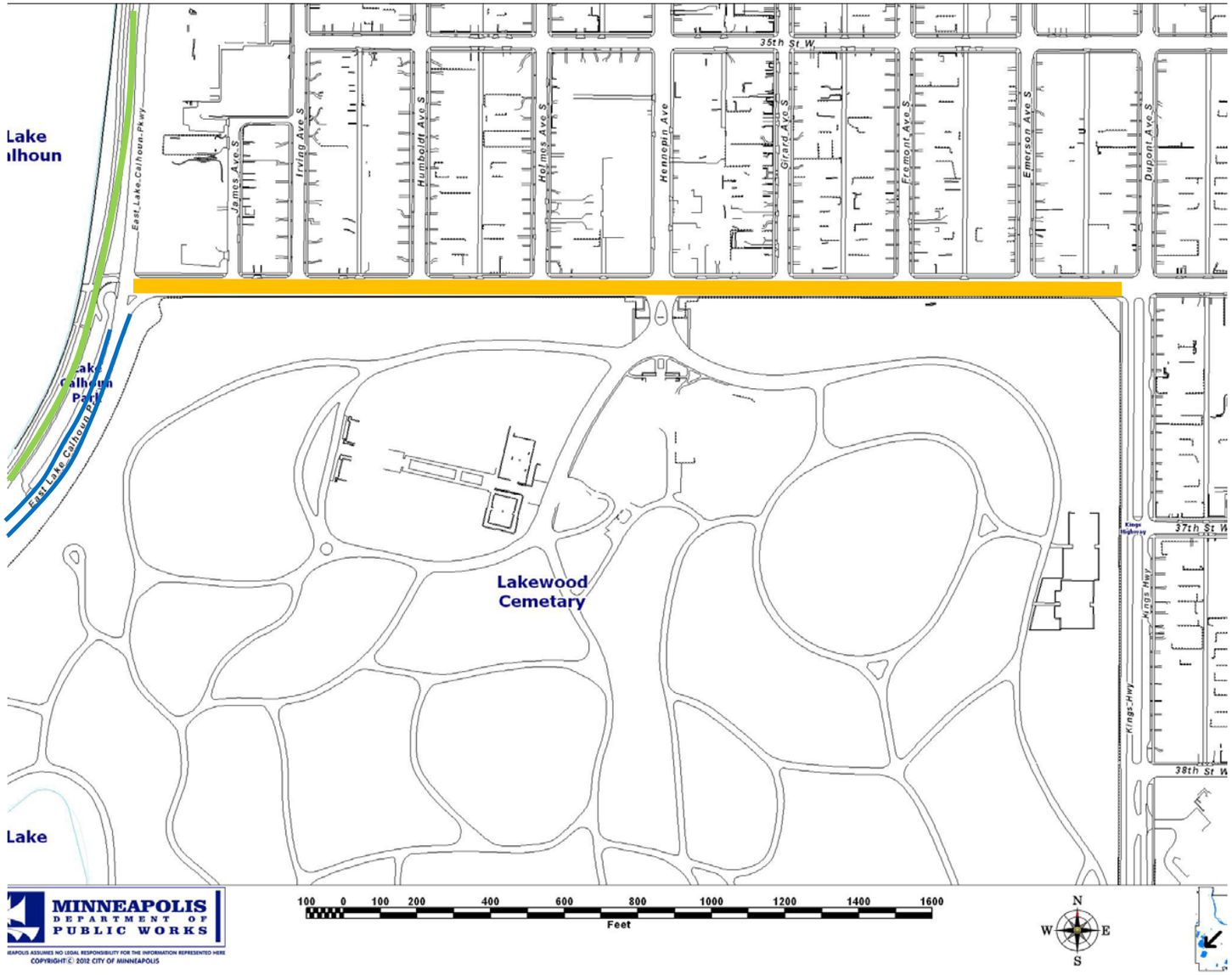


## 36th Street West, Dupont to Lake Calhoun – Full Extent

Existing Bike Lane

Existing Trail

## [Layout A] 36th Street West (Fremont to Girard): Typical Layout for Full Cycle Track and Pedestrian Zone

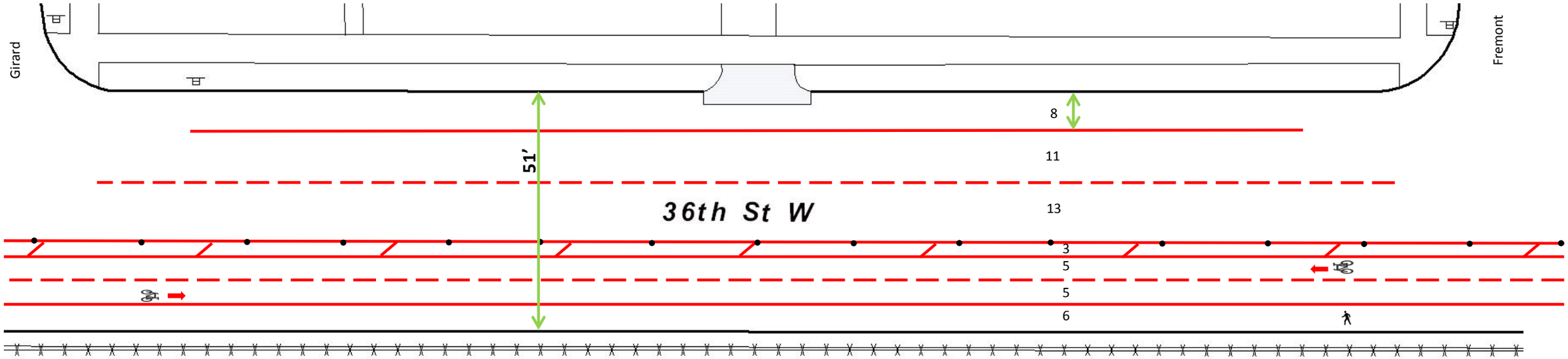


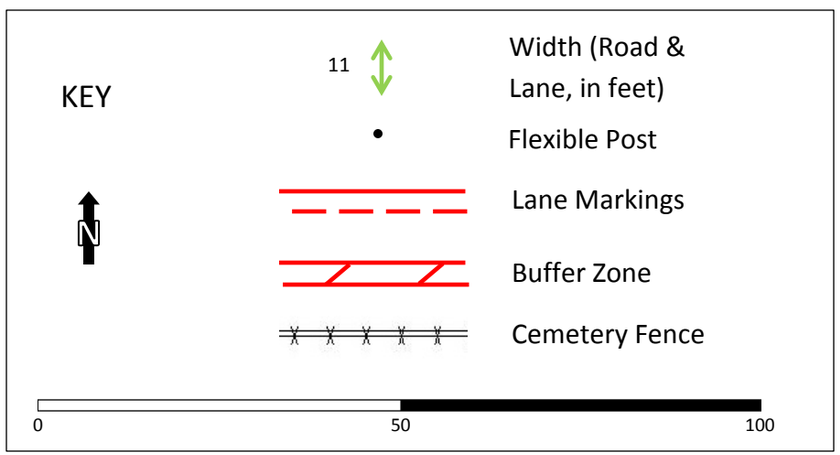


Minneapolis Department of Public Works, August 2012

**[Layout A] Typical Cross Section of <u>Full Cycle Track/Ped Zone</u> on 36th between Dupont and Lake Calhoun**

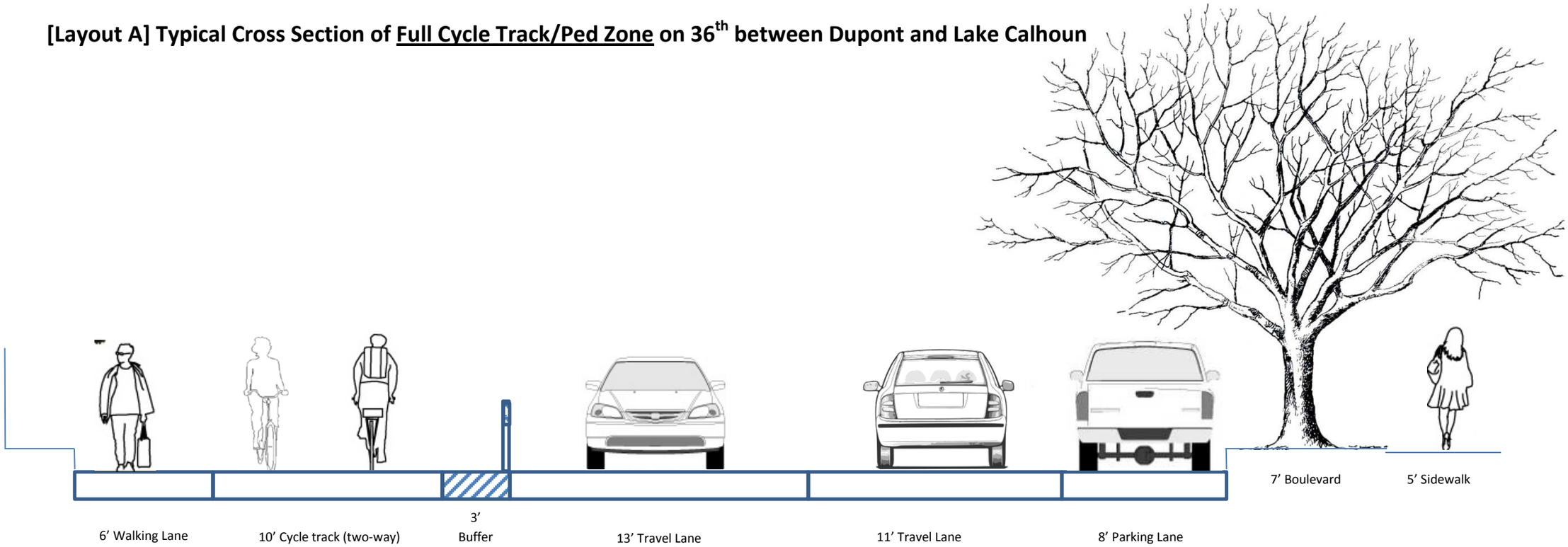

**[Layout B-1]** **36th Street West: Typical layout for Hybrid Cycle Track, buffered bike lane westbound**

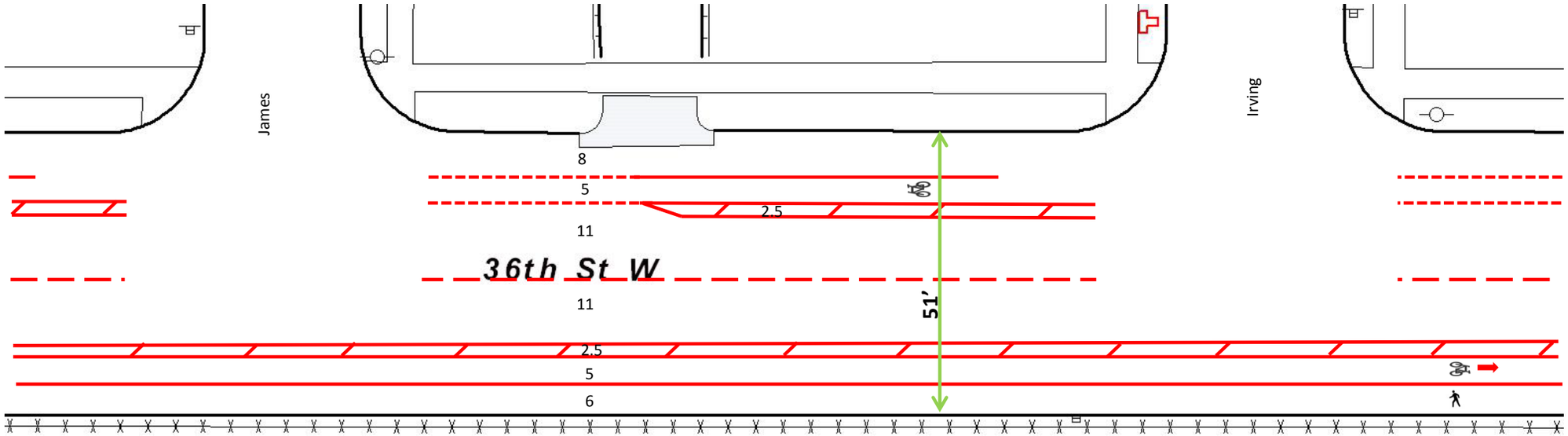

**[Layout B-1] Typical Cross Section of <u>Hybrid Cycle Track/Ped Zone</u> on 36th between Dupont and Lake Calhoun**

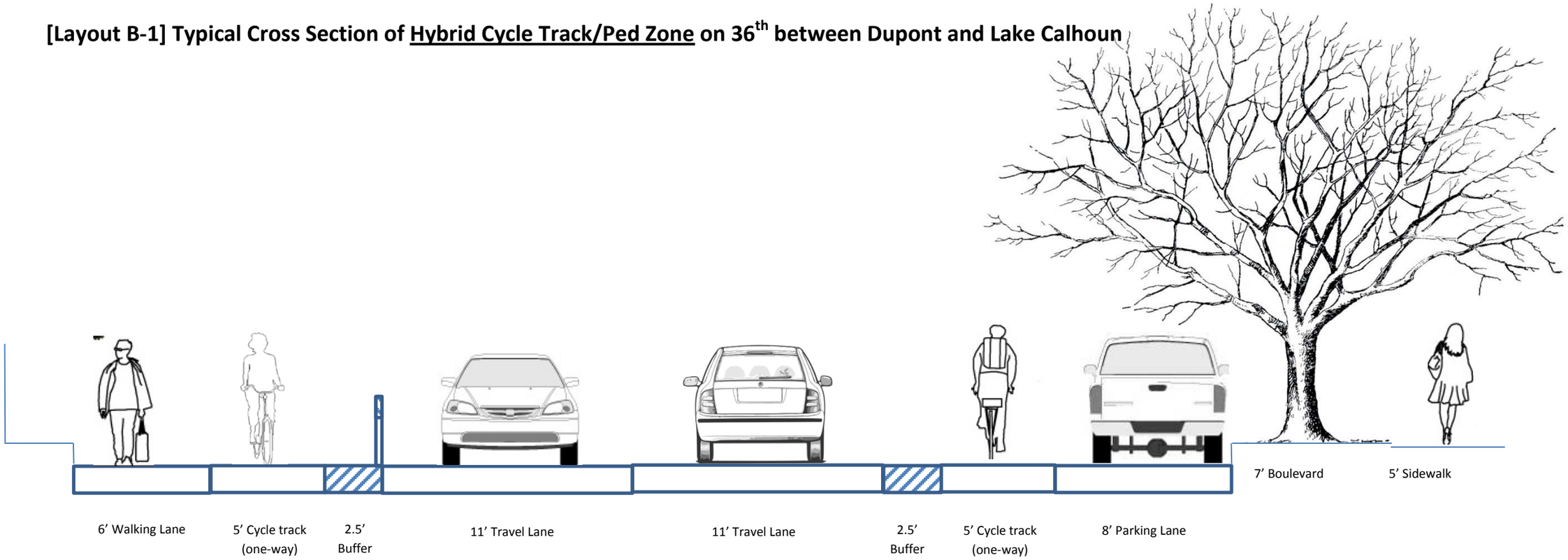

**[Layout B-2]** **36th Street West: Typical layout for One-Way Cycle Tracks on north and south sides of the street, with pedestrian space**

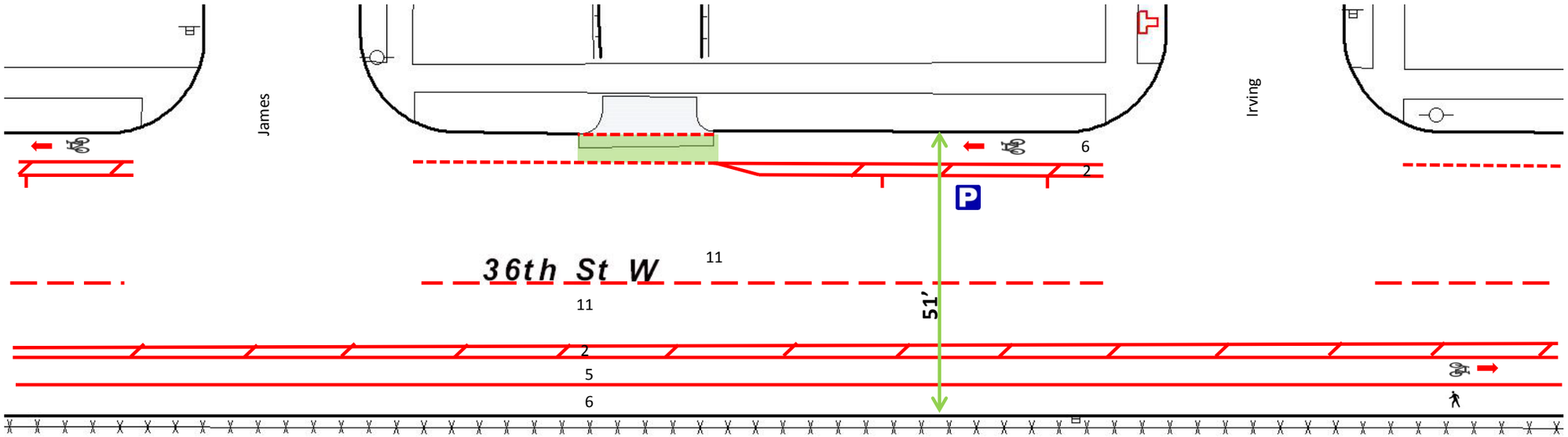

**[Layout B-2] Typical Cross Section of <u>Hybrid Cycle Track/Ped Zone</u> on 36th between Dupont and Lake Calhoun**

**Two, one-way cycle tracks**

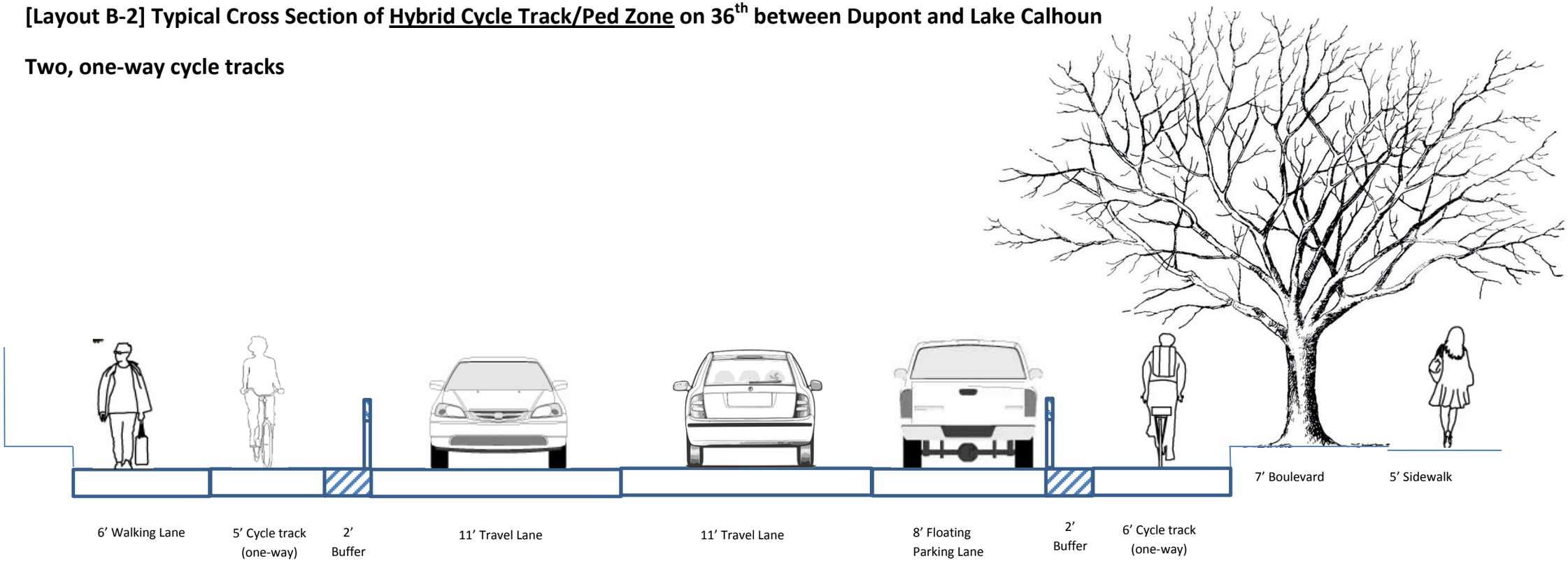

## [Layout C] 36th Street West: Typical layout for Buffered Bike Lanes, no pedestrian space on south side

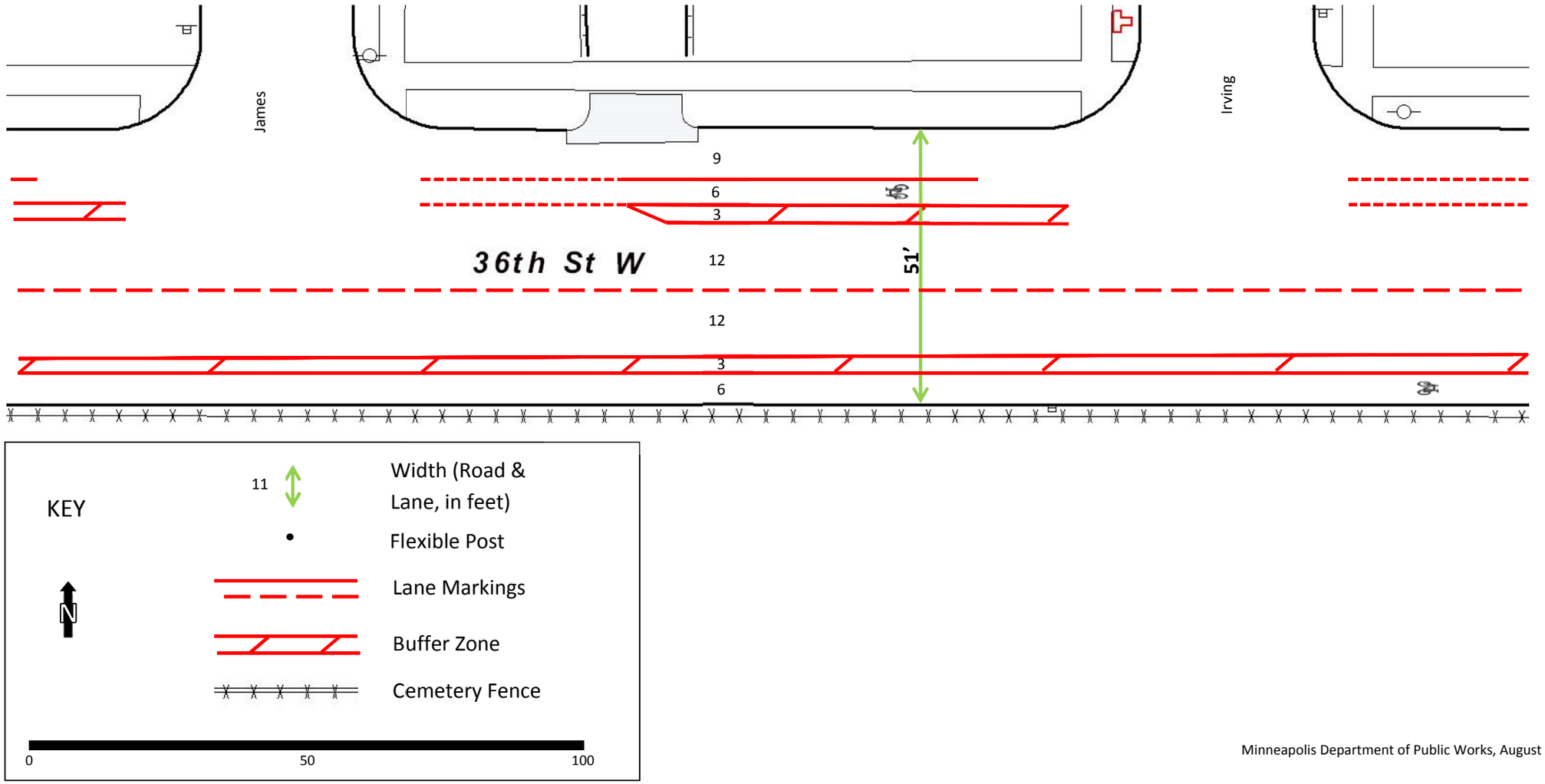


Minneapolis Department of Public Works, August 2012
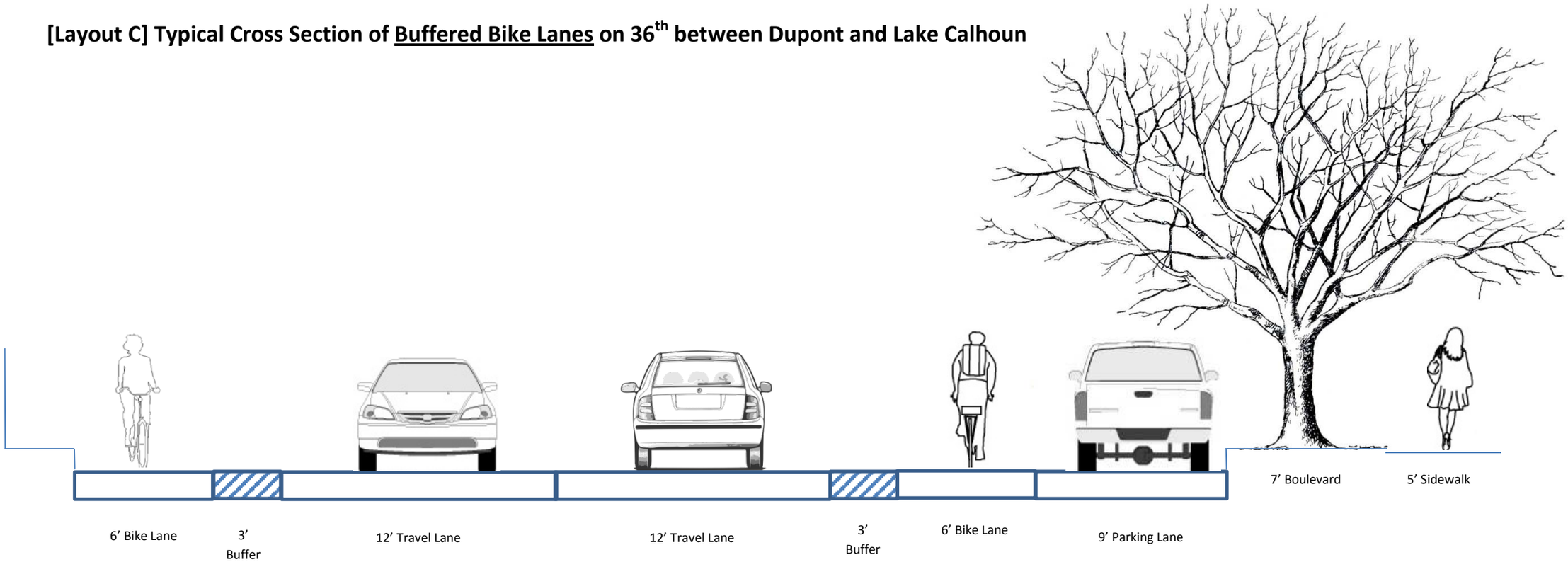
## [Layout C] Typical Cross Section of <u>Buffered Bike Lanes</u> on 36th between Dupont and Lake Calhoun