CPED STAFF REPORT

Prepared for the City Planning Commission

CPC Agenda Item #6
August 25, 2014
BZZ-6674

LAND USE APPLICATION SUMMARY

Property Location: 2316-2320 Colfax Avenue South
Project Name: 2316-2320 Colfax Avenue
Prepared By: Aaron Hanauer, Senior City Planner, (612) 673-2494
Applicant: Michael Lander, Lander Group
Project Contact: Pete Keely, Collage Architects
Request: To allow for the construction of a four-story, 42-unit apartment building
Required Applications:

Variance	Variance to reduce the minimum front yard requirement adjacent to Colfax Avenue South from approximately 19 feet to 15 feet to allow the building and open porches.
Variance	Variance to reduce the minimum rear yard requirement adjacent to the west property line from 5 feet to 0 feet to allow a pergola over the parking area.
Variance	Variance to reduce the minimum parking requirement from 38 to 27 spaces.
Variance	Variance to reduce the minimum two-way drive aisle width from 22 feet to 20 feet.
Variance	Variance to reduce the corner side yard requirement adjacent to allow a transformer.
Site Plan Review	To allow for the construction of a four-story, 42-unit apartment building.

SITE DATA

Existing Zoning	R6/Multiple-Family District
Lot Area	20,598 square feet / 0.45 acres
Ward(s)	20
Neighborhood(s)	Lowry Hill East Neighborhood Association
Designated Future Land Use	Urban Neighborhood
Land Use Features	None
Small Area Plan(s)	None

Date Application Deemed Complete	August 4, 2014	**Date Extension Letter Sent**	Not applicable
End of 60-Day Decision Period	October 3, 2014	**End of 120-Day Decision Period**	Not applicable

BACKGROUND

SURROUNDING PROPERTIES AND NEIGHBORHOOD. The project site is located in the Lowry Hill East Neighborhood. The adjacent properties include one/two-family residential structures and aparatment buildings. The blocks to the north of 24th Street West have a greater mix of housing types compared to the blocks south of 24th Street West, which have more one and two-family residential structures. The project site is within three blocks of two major commercial corridors; Hennepin Avenue is located two blocks to the west and Lyndale Avenue is located three blocks to the east.

The future land use of the subject properties and most of the properties to the east of Hennepin Avenue and west of Lyndale Avenue are urban neighborhood. As defined by the comprehensive plan, the urban neighborhood land use is primarily residential. The subject properties and a majority of the properties to the north of 24th Street West between Dupont Avenue South and Bryant Avenue South are zoned R6/Multiple-Family Residential. The properties to the south of the subject property are zoned R2B/Two-Family Residential.

The project site and surrounding area is well served by transit. It is located within three blocks of the #6, #12, #17 and #114 bus routes. The project is also in a walkable area of the city. In addition to being within three blocks of the Hennepin Avenue and Lyndale Avenue commercial corridors, the project site is within walking distance of the Lake Street commercial corridor and Hennepin/Lake activity center.

Colfax Avenue South is a residential street and 24th Street West is a major collector road that moves traffic from residential streets to arterial roads. In 2012, 24th Street West had an annual average daily traffic (AADT) count of 3,200 vehicles (Source: Mn/DOT Traffic Data).

SITE DESCRIPTION AND PRESENT USE. The project site is a corner lot without alley access located at the intersection of Colfax Avenue South and 24th Street West. The combined lot area of 2316 and 2320 Colfax Avenue South is 20,598 square feet (153 feet by 135 feet). The lots are relatively flat. Along Colfax Avenue South, the existing grade rises approximately two feet from the sidewalk elevation as is typical on residential blocks in Minneapolis. The project site contains two large residential structures dating back to the late 19th and early 20th centuries. The building at 2316 Colfax Avenue South has two residential units and the building at 2320 Colfax Avenue South is a fifteen-room boarding house. Vehicular access for both lots is from 24th Street West.

PROJECT DESCRIPTION. The proposal is to construct a new four-story, multiple-family dwelling with 42 units. The unit mix is proposed to be six, two-bedroom units and 36, one-bedroom units. At its tallest point the building will be 46 feet high. The fourth story is stepped back from the primary building wall on the east, south and partially on the west elevations. The proposed exterior building materials include face brick, stucco, prefinished metal and cement board. The building would have six projecting balconies on the second, third and fourth floors on the west elevation. As part of the project, a 9.75-foot high trellis would extend from the building to the western property line.

The project includes 32 parking spaces (18 standard and 14 compact spaces) that are accessed from 24th Street West; 22 of the spaces would be located within the building at grade; the other 10 spaces are part of a surface parking lot at the rear of the lot. The applicant is also proposing to have bike parking within the building that will accommodate 48 bicycles.

RELATED APPROVALS. In 2013, a wrecking permit for 2316 Colfax Avenue South was approved administratively (BZH-27671). Earlier this year, a Demolition of Historic Resource application for 2320 Colfax Avenue was approved by the City Council (BZH-28079).

PUBLIC COMMENTS. No correspondence from the neighborhood group has been received at this time. Any correspondence received prior to the public meeting will be forwarded on to the Planning Commission for consideration.

ANALYSIS

VARIANCE: Front yard setback

The Department of Community Planning and Economic Development has analyzed the application for a variance to reduce the minimum front yard requirement adjacent to Colfax Avenue South from approximately 19 feet to 15 feet to allow the building and open porches based on the following. findings:

1. *Practical difficulties exist in complying with the ordinance because of circumstances unique to the property. The unique circumstances were not created by persons presently having an interest in the property and are not based on economic considerations alone.*

   The applicant is proposing to reduce the minimum front yard requirement adjacent to Colfax Avenue South from 19 feet to 15 feet to allow the proposed building. Practical difficulties exist in complying with the ordinance because of circumstances unique to the property. The unique circumstances were not created by persons presently having an interest in the property and are not based on economic consideration alone. The combination of the subject property having a greater setback (19 feet) than the district setback (15 feet) and the absence of an alley reduces the real estate for building placement and other development requirements. If the subject property did have an alley, the applicant would not have to provide a 20-foot wide driveway from 24th Street West to access the on-site parking spaces and would likely be able to set the building back further than is proposed.

2. *The property owner or authorized applicant proposes to use the property in a reasonable manner that will be in keeping with the spirit and intent of the ordinance and the comprehensive plan.*

   The property owner does propose to use the property in a reasonable manner that will be keeping with the spirit and intent of the ordinance and the comprehensive plan. The intent of yard requirements is to provide for orderly development and to minimize conflicts along land uses by governing the location of accessory uses and structures. With the applicant's design, they have worked to minimize conflicts with the adjacent land uses, in particular the house to the north at 2312 Colfax Avenue South. The applicant is proposing to setback the northern 85 feet of the front elevation 21 feet from the front property line compared to the 19-foot established front yard setback. The only portion of the building that will be setback 15 feet from the front property line, which is the district setback, will be the southeastern portion of the building. In addition, allowing the building to be setback 15 feet from the front property line will allow the proposed building design to have active functions on all elevations that face a public street, which is encouraged by the ordinance and comprehensive plan.

3. *The proposed variance will not alter the essential character of the locality or be injurious to the use or enjoyment of other property in the vicinity. If granted, the proposed variance will not be detrimental to the health, safety, or welfare of the general public or of those utilizing the property or nearby properties.*

   The proposed variance will not alter the essential character of the locality. The neighboring residential properties on Colfax Avenue South do not have a unified setback. Allowing 30 percent of the building to extend four feet further than the established front yard setback, while retaining the

zoning district setback, will allow the design of the building to be divided into two smaller buildings, which is encouraged by the zoning code. In addition, the applicant has made efforts to retain the essential character of the locality by designing a building well under the zoning code maximums for height, floor area ratio, lot coverage and impervious surface.

Granting of the variance will also not be injurious to the use or enjoyment of other property in the vicinity nor be detrimental to the health, safety, or welfare of the general public or of those utilizing the property or nearby properties. The portion of the building setback 15 feet from the front property line (instead of the required 19 feet) will be over 85 feet from a neighboring residential structure.

VARIANCE: Rear yard setback

The Department of Community Planning and Economic Development has analyzed the application for a variance to reduce the minimum rear yard requirement adjacent to the west property line from 5 feet to 0 feet to allow a pergola over the parking area based on the following findings:

1. *Practical difficulties exist in complying with the ordinance because of circumstances unique to the property. The unique circumstances were not created by persons presently having an interest in the property and are not based on economic considerations alone.*

   The applicant is proposing to reduce the minimum rear yard requirement adjacent to the west property line from 5 feet to 0 feet to allow a pergola over the parking area. The applicant is proposing the pergola to provide screening for the drive aisle and parking area. Practical difficulties exist in complying with the ordinance because of circumstances unique to the property. The unique circumstances were not created by persons presently having an interest in the property and are not based on economic consideration alone. Typical residential lots in Minneapolis have alleys; the subject property does not. If the subject property did have an alley, the applicant would have an additional five feet to locate the pergola outside of the required setback. In addition, if the project site had an alley it would not have to provide a 20-foot wide drive aisle along the western/rear property line to access the site thus providing more real estate to accommodate the pergola outside of the rear yard setback.

2. *The property owner or authorized applicant proposes to use the property in a reasonable manner that will be in keeping with the spirit and intent of the ordinance and the comprehensive plan.*

   The property owner proposes to use the property in a reasonable manner that will be in keeping with the spirit and intent of the ordinance and comprehensive plan. The intent of yard requirements is to provide for orderly development and to minimize conflicts between land uses by governing the location of accessory uses and structures. A six-foot high fence would be permissible along the rear property line. The applicant is proposing a 9.75-foot high pergola for 50 linear feet to assist with screening of the drive aisle and parking area. The pergola would be abutting a surface parking lot to the west. With the proposed site grading of the project, the pergola will be less than two feet taller than the existing privacy fence that is located between the project site and the properties to the west. The pergola, when in bloom, will screen the surface parking area like a fence but in a greener, softer fashion. Therefore, it will not cause a conflict between the proposed residential development and the residential development to the west.

3. *The proposed variance will not alter the essential character of the locality or be injurious to the use or enjoyment of other property in the vicinity. If granted, the proposed variance will not be detrimental to the health, safety, or welfare of the general public or of those utilizing the property or nearby properties.*

The proposal to reduce the rear setback for the pergola would not alter the essential character of the locality. As previously mentioned, the pergola would only be two feet taller than the existing privacy fence that is located along the western property line due to the proposed grading of the site. The pergola is proposed to be at the rear of the site and will be adjacent to the neighboring surface parking lot.

The proposal will also not be injurious to the use or enjoyment of other property in the vicinity nor be detrimental to the health, safety, or welfare of the general public or of those utilizing the property or nearby properties. The pergola will be adjacent to a surface parking lot to the west. In addition, it will be located 50 feet away from the residential structure at 2312 Colfax Avenue South, 57 feet away from the project site's southern property line and 70 feet away from the apartment buildings at 2315 Dupont Avenue South.

VARIANCE: Minimum parking requirement

The Department of Community Planning and Economic Development has analyzed the application for a variance to reduce the minimum parking requirement from 38 to 27 spaces based on the following findings:

1. *Practical difficulties exist in complying with the ordinance because of circumstances unique to the property. The unique circumstances were not created by persons presently having an interest in the property and are not based on economic considerations alone.*

   Generally, the minimum parking requirement for a multiple-family dwellings is one space per unit. Therefore, the proposed 42-unit building is required to provide 42 off-street parking spaces. The proposed project qualifies for a 10 percent reduction of the minimum parking requirement because the applicant is providing a shared vehicle on site. Therefore, the project is required to provide 38 off-street parking spaces.

   It should also be noted that the multiple-family dwelling was close to qualifying for the transit incentive, which would have reduced the minimum parking requirement an additional 10 percent (four spaces). Per section 541.200, the minimum parking requirement for a multiple-family dwelling may be reduced ten percent if the proposed use is located within 300 feet of a transit stop with midday service headways of 30 minutes or less in each direction. The #17 bus route, which runs along 24th Street West and has midday service headways less than 10 minutes, has bus stops a block to the east for east/northbound and west/southbound transit riders. The bus stops are approximately 350 and 375 linear feet away from the project site respectively. If the project site met the 300 linear foot distance requirement for the transit bonus, it would have had an off-street parking requirement of 34 spaces.

   The applicant is proposing to provide 32 off-street parking spaces (18 standard and 14 compact). Because the proposed number of compact spaces exceeds the maximum number allowed to count toward meeting the minimum parking requirement, the applicant is not able to count five of the proposed off-street parking spaces towards their minimum. Therefore, the proposed variance is to reduce the minimum parking requirement by 11 spaces; from 38 spaces to 27 spaces.

   Given the fact that the project site is located within three blocks of two major commercial corridors (Hennepin Avenue and Lyndale Avenue), is in one of the best served mass transit areas in Minneapolis outside of Downtown (high frequency bus routes #6 and #17 are nearby as well as bus routes #12 and #114), and is within walking/biking distance to the Midtown Greenway, staff finds that sufficient parking is being provided for the development and practical difficulties exist in complying with the ordinance in this circumstance. Providing additional parking would reduce the

amount of green space on the site and/or impact the building's design in a way that would reduce its ability to blend in with the lower residential properties to the north.

2. *The property owner or authorized applicant proposes to use the property in a reasonable manner that will be in keeping with the spirit and intent of the ordinance and the comprehensive plan.*

   The property owner proposes to use the property in a reasonable manner that will be in keeping with the spirit and intent of the ordinance and comprehensive plan. The intent of the zoning code in providing minimum parking requirements is to enhance the compatibility between parking areas and their surroundings while being flexibile and recogniznig that excessive off-street parking conflicts with the city's policies related to transportation, land use, urban design and sustainability. The applicant's proposal to provide 11 less parking spaces than what is required is a reasonable request for this area. The project site and surrounding area has great access to mass transit. In addition, the project site is within walking/biking distance of three commercial districts and Downtown Minneapolis. Furthermore, alternative modes of transporation are present with bike and car sharing locations, including the project site.

   In addition, the applicant has stated that an important part of the proposed project is to promote alternative modes of transportation. The applicant is proposing to provide more than double the amount of enclosed bike parking spaces at the first floor level. This will provide easy access for bike users to and from the building. Furthermore, the applicant is providing a bike transit center, which will be a space for residents to complete bike repairs.

3. *The proposed variance will not alter the essential character of the locality or be injurious to the use or enjoyment of other property in the vicinity. If granted, the proposed variance will not be detrimental to the health, safety, or welfare of the general public or of those utilizing the property or nearby properties.*

   The proposal to reduce the parking requirement for the residential development would not alter the essential character of the locality or be injurious to the use or enjoyment of other property in the vicinity, nor would it be detrimental to the health, safety, or welfare of the general public or of those utilizing the property or nearby properties. The applicant has made efforts to reduce the impact of providing fewer than the required off-street parking including easy access to bikes. Furthermore, the main entrance along 24th Street West is in a location that will provide views of east and west bound buses along 24th Street West. This will provide an enclosed, climate control shelter for some residents on rainy or cold days to get to the transit stops that are a block away. The off-street parking proposal is contextually appropriate given its location within a pedestrian and transit-oriented area.

   In addition, the applicant has stated that an important part of the proposed project is to promote alternative modes of transportation. The applicant is proposing to provide more than double the amount of enclosed bike parking spaces at the first floor level. This will provide easy access for bike users to and from the building. Furthermore, the applicant is providing a bike transit center, which will be a community space to complete bike repairs.

VARIANCE: Drive aisle

The Department of Community Planning and Economic Development has analyzed the application for a variance_to reduce the minimum two-way drive aisle width from 22 feet to 20 feet based on the following findings:

1. *Practical difficulties exist in complying with the ordinance because of circumstances unique to the property. The unique circumstances were not created by persons presently having an interest in the property and are not based on economic considerations alone.*

The applicant is proposing to reduce the width of the drive aisle from 22 feet to 20 feet in width for the six compact spaces next to the building (the drive aisle within the enclosed parking would meet the 22-foot width requirement). Practical difficulties exist in complying with the ordinance because of circumstances unique to the property. The unique circumstances were not created by persons presently having an interest in the property and are not based on economic consideration alone. The combination of the subject property having a greater setback (19 feet) than the district setback (15 feet) and the absence of an alley reduces the real estate for providing the standard size drive aisle. Typical Minneapolis residential lots have alleys; the subject property does not. If the subject property did have an alley, the applicant would have more real estate and options to provide the required drive aisle width.

2. *The property owner or authorized applicant proposes to use the property in a reasonable manner that will be in keeping with the spirit and intent of the ordinance and the comprehensive plan.*

   The property owner proposes to use the property in a reasonable manner that will be keeping with the spirit and intent of the ordinance and the comprehensive plan. The intent of the 22-foot wide drive aisle width provision is to provide adequate distance for a vehicles to easily manuveur on site without affecting adjacent land uses. The applicant is proposing to have all maneuvering take place on the project site. The proposed reduction in drive aisle width from 22 feet to 20 feet may require a few additional maneuvers to enter or exit a space, but should not have a significant effect on circulation to the parking spaces. In addition, the applicant's proposal to reduce the drive aisle width is only for the six compact parking spaces in the surface parking lot next to the building. Given that smaller cars will be parking in these locations, they will require less space to complete their maneuvering.

3. *The proposed variance will not alter the essential character of the locality or be injurious to the use or enjoyment of other property in the vicinity. If granted, the proposed variance will not be detrimental to the health, safety, or welfare of the general public or of those utilizing the property or nearby properties.*

   The proposed variance to reduce the width of the drive aisle will not alter the essential character of the locality nor be injurious to the use or enjoyment of other property in the vicinity. In addition, granting the variance will not be detrimental to the health, safety, or welfare of the general public or of those utilizing the property or nearby properties. If granted, all vehicular manuvering would take place on the project site. As previously stated, the narrower drive aisle may require a few additional maneuvers to enter or exit a parking space on the project site, but should not have a significant effect on circulation given that the proposed reduction in width is less than 10 percent (from 22 feet in width to 20 feet in width) and the reduced drive aisle area is for compact parking spaces, which will require less room to manuveur.

VARIANCE: Transformer

The Department of Community Planning and Economic Development has analyzed the application for a variance_to reduce the front yard requirement adjacent to the south lot line to allow a transformer based on the following findings:

1. *Practical difficulties exist in complying with the ordinance because of circumstances unique to the property. The unique circumstances were not created by persons presently having an interest in the property and are not based on economic considerations alone.*

The applicant is proposing to reduce the corner side yard setback for a transformer from eight feet to four feet. The proposed transformer would be approximately four feet tall, four feet wide and three feet deep. The concrete pad underneath the electrical transformer would be approximately 30 square feet.

Practical difficulties exist in complying with the ordinance because of circumstances unique to the property. The unique circumstances were not created by persons presently having an interest in the property and are not based on economic considerations alone. The applicant has indicated that the electrical transformer needs to be readily accessible by the power company for maintenance and repair purposes. In addition, the electrical transformer has to maintain a ten-foot setback from any operable openings in the building. This requirement limits where the electrical transformer can be placed on the site. To help minimize the transformer visibility from the street and residential structures, the applicant is proposing to plant a hedge around the south, west and east sides of the transformer.

2. *The property owner or authorized applicant proposes to use the property in a reasonable manner that will be in keeping with the spirit and intent of the ordinance and the comprehensive plan.*

   The property owner proposes to use the property in a reasonable manner that will be in keeping with the spirit and intent of the ordinance and comprehensive plan. The intent of yard requirements is to provide for orderly development and to minimize conflicts between land uses by governing the location of accessory uses and structures. The applicant has proposed to place the transformer four feet from the south property line. This distance, combined with the applicant's proposed screening will assist in minimizing the visibility of the transformer from the residential uses to the west and the south. However, CPED is recommending that the applicant work with Public Works and CPED to ensure that the site triangle is preserved for the driveway to the west.

3. *The proposed variance will not alter the essential character of the locality or be injurious to the use or enjoyment of other property in the vicinity. If granted, the proposed variance will not be detrimental to the health, safety, or welfare of the general public or of those utilizing the property or nearby properties.*

   Granting of the proposed variance will not alter the essential character of the locality or be injurious to the use and enjoyment of other property in the vicinity. With the applicant's proposed screening around the transformer, the visual impact will be minimal for the neighboring residential properties. As conditioned, granting of the proposed variance will also not be detrimental to the health, safety or welfare of the general public or of those utilizing the property or nearby properties. To ensure that the site triangle is preserved for the driveway, However, CPED is recommending that the applicant work with Public Works and CPED to ensure that the site triangle is preserved for the driveway to the west.

SITE PLAN REVIEW

The Department of Community Planning and Economic Development has analyzed the application based on the required findings and applicable standards in the site plan review chapter:

1. Conformance to all applicable standards of Chapter 530, Site Plan Review.

Building Placement and Design – *Requires alternative compliance*

- The building placement will reinforce the street wall along Colfax Avenue South and 24th Street West. The building is proposed to be located 15 feet from the front property line along Colfax Avenue South and 14 feet from the property line along 24th Street West. The building will maximize

natural surveillance and visibility by providing glazing that exceeds window requirements, and facilitate pedestrian access/circulation with entrances facing Colfax Avenue South and 24th Street West.

- The first floor of the building would be located 15 feet from Colfax Avenue South (front property line); which is the district setback for the R6/Multiple-Family Residential District. The project requires a front yard setback variance because the established front yard setback, which is set by the house to the north, 2312 Colfax Avenue South, is 19 feet from the front property line. Along 24th Street West, the proposed development would be located 14 feet from the property line, which is the zoning district's corner side yard setback for a four-story building in the R6 District.
- The area between the building and the lot lines would include amenities. The applicant is proposing to have two open front porches on Colfax Avenue South that will provide eyes on the street as well as enhanced landscaping throughout the site.
- The project site is a corner lot. The proposed project will have two pedestrian entrances that face Colfax Avenue South and one pedestrian entrance along 24th Street West.
- The on-site accessory parking facilities are proposed to be located within the principal building and at the rear of the site.
- The building walls provide architectural detail such as recesses and projections that help divide the building into two smaller buildings. The building also contains a large amount of glazing that creates visual interest and increases security of adjacent outdoor spaces. The proposed fenestration exceeds the minimum percentages on all elevations with the exception of the first floor on the rear elevation (alternative compliance is being requested). The evenly distributed fenestration will help increase the security of adjacent outdoor spaces.
- The new building would not have a blank uninterrupted wall that exceeds 25 feet in length on any elevation.
- The proposed exterior materials are durable. The design calls for face brick, burnished block, metal panels, cement board and glazing for exterior materials (excluding doors and foundation materials). Per the City of Minneapolis, Guide to Exterior Building Walls and Materials, buildings should not include more than three exterior materials on an elevation (excluding windows, doors and foundation materials). The applicant's proposal meets this requirement on the east, south and west elevations. The north elevation, however, has four exterior materials: face brick, stucco, cement board and metal panels. Alternative compliance is required.
- The Guide to Exterior Building Walls and Materials also establishes allowed percentages of durable materials. The designed building meets the percentage requirements for allowed materials (see Table 1).
- The exterior materials and appearance of the side wall (north elevation) is not similar to and compatible with the front of the building. The applicant is proposing to have brick, stucco and metal panel on the front elevation (Colfax Avenue South). On the north interior elevation, the applicant is proposing to have an equal amount of cement board lap siding and stucco as well as face brick and metal panels. Alternative compliance is required.
- The exterior materials and appearance of the rear wall is not similar to and compatible with the front of the building. The applicant is proposing to have brick, stucco and metal panel on the front elevation (Colfax Avenue South). On the west elevation (rear), the applicant is proposing cement board lap siding as the primary material, along with brick and metal panels. Alternative compliance is required.
- The applicant is not proposing to use plain face concrete block as an exterior material.
- The principal entrances on Colfax Avenue South and 24th Street West are clearly defined and emphasized through the use of metal canopies. The applicant's proposed design meets the window percentage requirements with the exception of the first floor on the west elevation facing the parking lot (see Table 2). Alternative compliance is required.
- The proposed windows are vertical in proportion and distributed in an even and uniform manner.

- The first floor is designed to accommodate active functions along each wall that faces a public street and public sidewalk. The entire elevation along Colfax Avenue South and 24th Street West will have active functions.
- The proposed flat roof is similar to the roof on the neighboring multiple-family residential buildings.
- The proposed enclosed parking area will not have sloped floors and it does not dominate the appearance of the building elevations.

Table 1. Percentage of Exterior Materials per Elevation

Material	Allowed max %	North	South	East	West
Face brick	100%	13%	54%	16%	17%
Stucco	75%	28%	8%	30%	-
Metal panel	75%	11%	10%	13%	15%
Fiber cement panel less than 5/8 thick	30%	25%	-	-	30%

Table 2. Percentage of Windows Required for Elevations Facing a Public Street, Sidewalk, Pathway, or On-Site Parking

Location	Floor	Code Requirement		Proposed	
Colfax Avenue South (east)	1	20% minimum	203 sq. ft.	46%	468 sq. ft.
	2-3	10% minimum	102 sq. ft.	45%	458 sq. ft.
	4	10% minimum	80 sq. ft.	48%	374 sq. ft.
24th Street (south)	1	20% minimum	147 sq. ft.	33%	246 sq. ft.
	2-3	10% minimum	74 sq. ft.	41%	304 sq. ft.
	4	10% minimum	51 sq. ft.	39%	200 sq. ft.
Parking lot (west)	1	20% minimum	203 sq. ft.	12%	121 sq. ft.
	2-3	10% minimum	102 sq. ft.	50%	507 sq. ft.
	4	10% minimum	80 sq. ft.	60%	474 sq. ft.

Access and Circulation – *Meets requirements*

- The applicant is proposing to install two, four-foot wide walkways connecting the building to the public sidewalk on Colfax Avenue South and one, five-foot wide walkway connecting the building to the public sidewalk on 24th Street West. The surface parking lot will be directly accessed from the building.
- The applicant is not proposing a transit shelter.
- The applicant has designed vehicular access and circulation to minimize conflicts with pedestrian traffic and surrounding residential uses. The project only includes one curb cut for vehicular access along 24th Street West. The location is positioned away from the pedestrian access points and away from Colfax Avenue South, which is a residential street with lower traffic counts than 24th Street West. The proposed project is not located adjacent to an alley and therefore section 530.150 (b) of the zoning code is not applicable.
- The proposed site plan minimizes the use of impervious surfaces. The applicant's impervious surface of 79 percent is lower than the zoning district's 85 percent maximum. In addition, the proposed project has reduced the percentage of impervious surface devoted to surface parking compared to existing conditions.

Landscaping and Screening – Requires alternative compliance

- The overall composition and location of landscaped areas will complement the scale of the development and its surroundings. The site design includes the planting of canopy and ornamental

trees along Colfax Avenue South and 24th Street West as well as hydrangea bushes, spirea and hostas.

- The applicant's landscape plan will exceed the landscaping requirements outlined in Section 530.160 (a) of the zoning code (see Table 3 below).
- Per 530.170 (b) (2), the applicant is required to have six-foot high screening for the parking area that abuts a residence to the north and west outside of the front yard. The applicant is proposing a six-foot tall privacy fence along a portion of both property lines. Along the northern property line, the proposed fence would fully extend the length of the parking area. Along the western property line, the privacy fence would extend for 45 of the 95 linear feet of parking and drive aisle area. Alternative compliance is required.
- Per 530.170 (c), the applicant is required to have a seven-foot wide landscaped yard along the western and northern property lines of the parking area. The applicant is proposing a six-foot wide landscaped area along the northern property line and a two-foot wide landscaped area along the western property line. Alternative compliance is required for the landscaped yard along the western and northern property lines of the parking area.
- The applicant is proposing to landscape the northwest corner of the surface parking lot.
- The project contains a 10-space surface parking lot. The applicant is proposing three on-site deciduous trees near the parking spaces that will be approximately 40 feet away from the parking spaces at their furthest point. However, the proposed tree island, which will be topped with pervious pavers, will only be 4.25 ft. wide. Alternative compliance is required to allow a tree island width less than seven feet.
- The site plan and landscape plan appears to be in compliance with the requirement that all other areas of the site not governed by 530.160 and 530.170 and not occupied by buildings, parking and loading facilities or driveways will be covered with turf grass, perennial flowering plants, vines, wood mulch, shrubs or trees. If there are changes to the site plan or landscape plan, the project will still be required to meet this requirement.
- Information is not provided on the landscape plan regarding the installation and maintenance of all landscape materials. Installation and maintenance will need to comply with section 530.210 of the zoning code.

Table 3. Landscaping and Screening Requirements

	Code Requirement	Proposed
Lot Area	--	20,598 sq. ft.
Building footprint	--	10,565 sq. ft.
Remaining Lot Area	--	10,033 sq. ft.
Landscaping Area	2,007 sq. ft.	4,308 sq. ft.
Canopy Trees (1: 500 sq. ft.)	4 trees	6 on-site canopy trees 7 on-site ornamental trees
Shrubs (1: 100 sq. ft.)	20 shrubs	112 on-site shrubs

Additional Standards – *Meets requirements*

- With the location of the parking lot so close to the western property line, on-site retention and filtration of stormwater is not feasible. The parking area and driveway will be defined by a continuous 6-inch by 6-inch curbing.
- The proposed building would not impede views of important elements of the city. In addition, the proposed building would be located and arranged to minimize shadowing on public spaces and adjacent properties and will minimize the generation of wind currents at the ground level.
- The development includes environmental design elements to prevent crime. An abundant amount of windows will be provided to promote natural observation and allow views into and out of the

building at eye level on all four elevations. In addition, landscaping, walkways and fencing are proposed to be used to distinguish between public and private spaces and to guide pedestrian movement through the site.

- The project site does not include locally designated historic structures or structures that have been determined to be eligible to be locally designated. As part of the new construction project, the buildings at 2316 and 2320 Colfax Avenue South would be demolished.

2. Conformance with all applicable regulations of the zoning ordinance.

The proposed use, a multiple-family dwelling, is a *permitted* use in the R6/Multiple-Family District.

Off-street Parking and Loading – *Requires a variance*

- The applicant's proposed off-street parking plan requires a variance (see Table 4 below). Per Table 541-1, the minimum parking requirement for residential uses is one space per dwelling unit. Therefore, the 42-unit building is required to provide 42 off-street parking spaces. The applicant is proposing to provide a shared vehicle in order to reduce their parking requirement by four spaces. After the reduction, the project will be required to provide 38 off-street parking spaces. The applicant is proposing to provide 32 parking spaces; 18 standard and 14 compact. The zoning code allows 25 percent of the required parking spaces to be compact. The applicant is proposing to exceed this percentage by having 44 percent of the off-street parking spaces be compact. Because only 25 percent of the required spaces are allowed to be compact, nine of the 14 proposed compact spaces will count towards their off-street parking requirement. Therefore, even though the applicant is only providing six less parking spaces than what is required, five of the compact parking spaces do not count towards their off-street parking requirement and the variance request is to reduce the number of spaces from 38 spaces to 27 spaces. CPED is supportive of the off-street parking proposal (see variance section above).
- There are not a maximum number of off-street parking spaces allowed for a residential project in the R6 District at this location. Per 541.450, the total number of vehicles located on a zoning lot shall not exceed two (2) vehicles per dwelling unit, excluding those parked within an enclosed structure. The applicant is not proposing to exceed this amount of non-enclosed parking.
- The project will meet the bike parking requirements (see Table 5 below).
- There is not an off-street loading requirement for a 42-unit residential building.
- The applicant is proposing a 20-foot wide, two-way drive aisle. Per Section 541.330, a two-way drive aisle is required to be 22 feet wide. CPED is supportive of the applicant's request to reduce the drive aisle width two feet in the proposed location (see variance section above).

Table 4. Vehicle Parking Requirements Per Use (Chapter 541)

	Minimum Parking Requirement	Applicable Reductions	Total Minimum Requirement after reductions	Maximum Parking Allowed	Proposed Parking
Multiple-family dwelling	42	4	38	N/A	38 off-street parking spaces; 32 of the spaces qualify*

* The applicant is proposing to provide 32 off-street parking spaces (18 standard and 14 compact). Because the proposed number of compact spaces exceeds the maximum number allowed to count toward meeting the minimum parking requirement, the applicant is not able to count five of the proposed off-street parking spaces towards their minimum.

Table 5. Bicycle Parking and Loading Requirements (Chapter 541)

	Minimum Bicycle Parking	Minimum Long-Term	Proposed Bike Parking/Long Term Parking	Loading Requirement	Proposed
Multiple-family dwelling	21	19	48/48	0	0

Building Bulk and Height – *Meets requirements*

- The proposed building will meet the building bulk and height requirements of the R6/Multiple-Family Residential District.

Table 6. Building Bulk and Height Requirements

	Code Requirement	Proposed
Minimum Lot Area	5,000 sq. ft.	20,598 sq. ft.
Minimum Lot Width	40 ft.	153 ft.
Maximum Gross Floor Area (GFA)	61,794 sq. ft.	21, 803 sq. ft.
Maximum Floor Area Ratio (GFA/Lot Area)	3.0	1.1
Maximum Building Height	6 stories or 84 ft., whichever is less	4 stories/46 ft.
Maximum Lot Coverage	70% 14,419 sq. ft.	51% 10.565 sq. ft.

Residential Lot Requirements – *Not applicable*

Table 7. Residential Lot Summary

	Code Requirement	Proposed
Dwelling Units (DU)	--	42 DUs
Density (DU/acre)	--	89 DU/acre
Minimum Lot Area	--	490 sq. ft. per DU

Yard Requirements – Requires a variance

Table 8. Minimum Yard Requirements

	Zoning District	Overriding Regulations	Total Requirement	Proposed
Front (Colfax)	15 ft.	19 feet: Established front yard setback	19 ft.	15 ft. at the closest point
Corner side (24th Street West)	14 ft. (8+2X)*	N/A	14 ft.	14 ft.
Interior (north)	11 ft. (5+2X)*	N/A	11 ft.	11 ft.
Rear (west)	11 ft. (5+2X)*	N/A	11 ft.	20 ft.

* X = Number of stories above the first floor

Fence- Meets requirements

- A proposed six-foot high fence would be installed in the rear yard and interior side yard to comply with off-street parking screening requirements.

Signs – *N/A*

- At this time, no signs are proposed. Signs are subject to Chapter 543 of the zoning code. Separate permits are required from the zoning office for any proposed signage.

Dumpster Screening – Meets requirements

- Refuse and recycling storage containers are required to be enclosed on all four sides by screening compatible with the principal structure not less than two feet higher than the refuse container or must be otherwise effectively screened from the street, adjacent residential uses located in a residence or office residence district and adjacent permitted or conditional residential uses. The applicant is proposing to store the trash containers within the building.

Screening of Mechanical Equipment – *Meets requirements*

- All mechanical equipment is required to be arranged so as to minimize visual impact by using screening and must comply with Chapter 535 and district requirements. The applicant is proposing roof top condensing units that are 2.5 ft. wide by 2.5 ft. deep and 3.0 ft. high. These will be required to be screened per the requirements in Section 535.70. The applicant is also proposing a transformer near the 24th Street West drive aisle that is setback five feet from the property line. This proposal requires a corner side yard setback variance. The applicant is proposing a hedge around the south, east and west side to screen it from the street and neighboring residential structures.

Lighting – Lighting plan required

- A lighting plan was not provided as part of the application. As a condition of approval, a lighting plan shall be submitted that complies with Section 535.590 and Section 541.570 of the zoning code.

Impervious Surface Area –*Meets requirements*

- In the R6 District, impervious surfaces shall not cover more than 85 percent of the lot. The proposed project would cover 79 percent of the zoning lot; 16,619 sq. ft. of a 20,598 square foot lot.

Specific Development Standards – *Not applicable*

Multiple-family dwellings with five or more units and at least one dwelling with three or more bedrooms are required to provide an outdoor children's play area to serve residents of the development on sites. The proposed development only has one and two-bedroom units and is not required to meet this standard.

3. Conformance with the applicable policies of *The Minneapolis Plan for Sustainable Growth*.

The proposed development would be consistent with the following policies of *The Minneapolis Plan for Sustainable Growth*:

Land Use Policy 1.2: Ensure appropriate transitions between uses with different size, scale and intensity.

1.2.1 Promote quality design in new development, as well as building orientation, scale, massing, buffering and setbacks that are appropriate with the context of the surrounding area.

Policy 1.3: Ensure that development plans incorporate appropriate transportation access and facilities, particularly for bicycle, pedestrian and transit.

1.3.1 Require safe, convenient and direct pedestrian connections between principal building entrances and the public right-of-way in all new development and, where practical, in conjunction with renovation and expansion of existing buildings.

1.3.3 Encourage above-ground structured parking facilities to incorporate development that provides active uses on the ground floor.

Policy 3.1: Grow by increasing the supply of housing.

3.1.1 Support the development of new medium- and high-density housing in appropriate locations throughout the city.

Policy 10.4: Support the development of residential dwellings that are of high quality design and compatible with surrounding development.

10.4.2 Promote the development of new housing that is compatible with existing development in the area and the best of the city's existing housing stock.

10.4.3 Advance the understanding of urban housing and retail design among members of the design and development community.

Policy 10.18: Reduce the visual impact of automobile parking facilities.

10.18.3 Locate parking lots to the rear or interior of the site.

10.18.17 Minimize the width of ingress and egress lanes along the public right of way in order to provide safe pedestrian access across large driveways.

Policy 10.19: Landscaping is encouraged in order to complement the scale of the site and its surroundings, enhance the built environment, create and define public and private spaces, buffer and screen, incorporate crime prevention principles, and provide shade, aesthetic appeal and environmental benefits.

10.19.1 In general, larger, well-placed, contiguous planting areas that create and define public and private spaces shall be preferred to smaller, disconnected areas.

10.19.2 Plant and tree types should complement the surrounding area and should include a variety of species throughout the site that include seasonal interest. Species should be indigenous or proven adaptable to the local climate and should not be invasive on native species.

10.19.4 Landscaped areas should be maintained in accordance with Crime Prevention Through Environmental Design (CPTED) principles, to allow views into and out of the site, to preserve view corridors and to maintain sight lines at vehicular and pedestrian intersections.

10.19.7 Boulevard landscaping and improvements, in accordance with applicable city polices, are encouraged.

Policy 10.22: Use Crime Prevention Through Environmental Design (CPTED) principles when designing all projects that impact the public realm, including open spaces and parks, on publicly owned and private land.

10.22.1 Integrate "eyes on the street" into building design through the use of windows to foster safer and more successful commercial areas in the city.

10.22.2 Orient new housing to the street to foster safe neighborhoods.

10.22.3 Design the site, landscaping and buildings to promote natural observation and maximize the opportunities for people to observe adjacent spaces and public sidewalks.

10.22.5 Locate landscaping, sidewalks, lighting, fencing and building features to clearly guide pedestrian movement on or through the site and to control and restrict people to appropriate locations.

10.22.7 Locate entrances, exits, signs, fencing, landscaping and lighting to distinguish between public and private areas, control access and to guide people coming to and going from the site.

4. Conformance with applicable development plans or objectives adopted by the City Council.

The subject site is not located within an area of a land use and development plan approved by City Council.

5. Alternative compliance.

The Planning Commission or zoning administrator may approve alternatives to any site plan review requirement upon finding that project meets one of three criteria required for alternative compliance. Alternative compliance is requested for the following requirements:

- **More than three materials on an elevation (north and west) and tthe exterior materials on side walls (north elevation) shall be compatible with the front elevation:** The applicant is proposing to have three exterior materials on the front elevation (Colfax Avenue South): brick, stucco and metal panel. On the north interior side elevation, the applicant is proposing to have four exterior materials: cement board lap siding, stucco, brick and metal panel. On the rear elevation (west) that applicant is proposing cement board lap siding as the primary material as well as face brick and metal panel. Per the City of Minneapolis, Guide to Exterior Building Walls and Materials, buildings should not include more than three exterior materials on an elevation (excluding windows, doors and foundation materials). Having three of fewer durable exterior building materials for an elevation is a traditional building design practice for residential structures. The applicant's proposal with four exterior materials on the west elevation does not blend in well with the neighboring properties to the north and the west, which have one main exterior material on all four elevations. In addition, the applicant's proposal to have cement board lap siding on the north and west elevation is not compatible with the project's primary elevation. Staff is recommending that the Planning Commission not provide alternative compliance for the number of building materials on the north elevation and that the applicant replace the cement board lap siding with stucco on the north and west elevation. This will reduce the number of exterior materials from four to three on the north elevation. Replacing the cement board lap siding with stucco on the north and west elevations will also help with the elevations being compatible with the front elevation and the new building blending in better with the existing residential fabric and keep with traditional building design practice for residential structures.
- **20 percent of the walls on the first floor of a residential building that face an on-site parking lot (west elevation) shall be windows.** The applicant is proposing 12 percent glazing on the first floor of the rear elevation facing an on-site parking lot instead of the required 20 percent. This standard is in place to increase the eyes on the surface parking lot and surrounding area. To reduce the impact of having less windows at this location, the applicant is proposing to exceed their window requirement on the floors above and install a pergola over the parking area that will help with territorial reinforcement and space delineation. Therefore, CPED is recommending that the Planning Commission grant alternative compliance in reducing the window requirement on the first floor of the west elevation because the proposed alternatives meet the intent of this chapter and the site plan includes additional architectural enhancements and screening.
- **Landscaped yard of seven feet is required for a parking and loading area that abuts a residential use along the northern and western property lines.** The applicant is

proposing to have a six-foot wide landscaped yard along the northern property line of the parking area and a two-foot wide landscaped yard along the western property line of the parking area. Respectively, this is one foot less and five feet less than is required. The landscaped yard requirement is in place to reduce the impact of off-street parking on neighboring properties. The applicant proposing smaller landscaped yards at these location in order to provide four standard parking stalls along the northern property line and to accommodate a functioning, 20-foot wide, two-way drive aisle and six compact parking spaces along the western property line. To reduce the impact of the narrower landscaped yards, the applicant is proposing to install a six-foot high privacy fence as well as plant arborvitae on the northern property line and a six foot privacy fence and a pergola along the western property line. CPED is recommending that the Planning Commission grant alternative in reducing the width of the landscaped yards as proposed along the northern and western property lines because the proposed alternatives meets the intent of this chapter and the site plan includes additional screening than what is required.

- **Six foot screening for a parking area that abuts a residence along the western property line.** The applicant is proposing a privacy fence for 45 of the 95 linear feet along the western property line to screen the proposed parking area from the residence to the west. For the remaining 50 linear feet, the applicant is proposing to install a 9.75-foot high pergola. The proposed pergola will not meet the requirement of having screening that meets the opacity level of 95 percent throughout the year. The screening requirement is in place to reduce the impact of off-street parking on neighboring properties. The applicant states that they are proposing the pergola along the property line (instead of a privacy fence) in order to provide a green screen at the property line. In addition, the pergola will provide screening for the neighboring residential units on upper floors. CPED is recommending that the Planning Commisison grant alternative compliance in allowing the pergola to substitute for the privacy fence for 50 linear feet along the western property line. The applicant's proposal meets the intent of this chapter in providing screening. In addition, the pergola will provide additional screening of the parking area for neighboring residential units on upper floors.
- **Tree island width of seven feet.** The applicant is proposing the tree islands be 4.25 feet by 4.25 feet of pervious pavers for the three crabapple trees in the surface parking area. The site plan review chapter requires that the tree islands be seven feet in width in any direction. This requirement is in place to provide sufficient room for the trees to gain water and have their root system grow. The applicant is proposing the reduced width because of the limited space between the ornamental crabapple trees and the parking stalls. CPED is recommending the the Planning Commission grant alternative compliance in reducing the tree island width at this location because it will allow a smaller decidious tree to grow near the surface parking spaces and help meet the city goal of screening off-street parking and reducing the heat island effect. In addition, the applicant states that the project landscape architect is confident that the crabapple trees can successfully grow with the proposed tree island width.

RECOMMENDATIONS

Recommendation of the Department of Community Planning and Economic Development for the variance:

The Department of Community Planning and Economic Development recommends that the City Planning Commission adopt the above findings and **approve** the application for a variance to reduce the minimum front yard requirement adjacent to Colfax Avenue South from approximately 19 feet to 15 feet to allow the building and open porches for the proposed project located at 2316-2320 Colfax Avenue South.

Recommendation of the Department of Community Planning and Economic Development for the variance:

The Department of Community Planning and Economic Development recommends that the City Planning Commission adopt the above findings and **approve** the application for a variance to reduce the minimum rear yard requirement adjacent to the west property line from 5 feet to 0 feet to allow a pergola over the parking area for the proposed project located at 2316-2320 Colfax Avenue South.

Recommendation of the Department of Community Planning and Economic Development for the variance:

The Department of Community Planning and Economic Development recommends that the City Planning Commission adopt the above findings and **approve** the application for a variance to reduce the minimum parking requirement from 38 to 27 spaces for the proposed project located at 2316-2320 Colfax Avenue South, subject to the following conditions:

1. The final plans shall include the additional compact parking spaces as proposed.
2. A space shall be dedicated for the shared vehicle on the final site plan/floor plans.
3. The proposed project shall provide no less than the proposed 48 bike parking spaces that meet the zoning code's requirements for long term bike parking. The bike transit center shall be maintained in the final construction plans that will allow for a space for residents to complete bike repairs.

Recommendation of the Department of Community Planning and Economic Development for the variance:

The Department of Community Planning and Economic Development recommends that the City Planning Commission adopt the above findings and **approve** the application for a variance to reduce the minimum two-way drive aisle width from 22 feet to 20 feet for the proposed project located at 2316-2320 Colfax Avenue South.

Recommendation of the Department of Community Planning and Economic Development for the variance:

The Department of Community Planning and Economic Development recommends that the City Planning Commission adopt the above findings and **approve** the application for a variance to reduce the corner side yard requirement to allow a transformer for the proposed project located at 2316-2320 Colfax Avenue South, subject to the following conditions:

1. The applicant shall work with Public Works and CPED to ensure that the transformer and proposed screening will be located in a position to ensure the site triangle is preserved for the vehicles entering and exiting the site.

Recommendation of the Department of Community Planning and Economic Development for the Site Plan Review:

The Department of Community Planning and Economic Development recommends that the City Planning Commission adopt the above findings and **approve** the site plan review application to allow a four-story, 42-unit apartment building at 2316-2320 Colfax Avenue South, subject to the following conditions:

1. All other areas of the site not governed by 530.160 and 530.170 and not occupied by buildings, parking and loading facilities or driveways will be covered with turf grass, perennial flowering plants, vines, wood mulch, shrubs or trees. The proposed landscaping outside of the project's property lines will require an encroachment permit.

2. Rooftop mechanical equipment shall be screened to be in compliance with Section 535.70 of the zoning code.

3. The cement board lap siding on the north and west elevation shall be replaced with stucco.

4. The Department of Community Planning and Economic Development staff review and approval of the final building elevations, floor, site, lighting and landscape plans. A lighting plan shall be submitted that is in compliance with Section 535.590 and 541.570 of the zoning code.

5. Site improvements required by Chapter 530 or by the City Planning Commission shall be completed by August 25, 2016, unless extended by the Zoning Administrator, or the permit may be revoked for non-compliance.

ATTACHMENTS

1. Preliminary development review report
2. Written description and findings submitted by applicant
3. Zoning map and aerials
4. Architectural plan set: Site plan, landscape plan, floor plans, elevations
5. Civil plan set: Survey, demolition plan, grading plan, storm water, utility and details
6. Rendering
7. Photos
8. Public comments

Minneapolis Development Review
250 South 4th Street
Room 300
Minneapolis, MN 55415

Preliminary Development Review Report

Development Coordinator Assigned: **DONALD ZART**
(612) 673-2726
don.zart@minneapolismn.gov

Status *
RESUBMISSION REQUIRED

Tracking Number:	PDR 1001067
Applicant:	LANDER GROUP 3802 NICOLLET AVE SOUTH, SUITE 200 MINNEAPOLIS, MN 55409
Site Address:	2316 COLFAX AVE S 2320 COLFAX AVE S
Date Submitted:	26-MAR-2013
Date Reviewed:	03-APR-2013

Purpose

The purpose of the Preliminary Development Review (PDR) is to provide Customers with comments about their proposed development. City personnel, who specialize in various disciplines, review site plans to identify issues and provide feedback to the Customers to assist them in developing their final site plans.

The City of Minneapolis encourages the use of green building techniques. For additional information please check out our green building web page at: http://www.ci.minneapolis.mn.us/mdr/GreenBuildingOptions_home.asp.

DISCLAIMER: The information in this review is based solely on the preliminary site plan submitted. The comments contained in this report are preliminary ONLY and are subject to modification.

Project Scope

Proposed 4 story 45 unit residental apartment building

Review Findings (by Discipline)

❑ Zoning - Planning

- Land Use: The following land use applications have been identified for the project:
  - Site plan review application.
  - Variance to allow an open front porch for a multiple family dwelling in the front yard setback.
  - Variance to allow parking spaces to be less than six feet from a building.
- This project has its Preservation review scheduled for 4/16/13 and City Planning Commission 5/6/13

❑ Addressing

- These plans for the proposed multi-unit apartment building, as submitted, meet City of Minneapolis Street Naming and Address Standard requirements.
- Please note, when assigning suite numbers to the interior dwelling spaces the following guidelines apply:
    - The first one to two digits of the suite sequence number will designate the floor number of the site.
    - The last two digits of the suite sequence number will designate the unique ID for the unit (condo, suite, unit, or apartment).
    - Suite sequence digit numbers will be assigned to dwelling, commercial and retail units, not common areas. For example, laundry rooms, saunas, workout rooms, etc., would not be assigned numbers.
    - Please provide each condo, suite, unit or apartment number.

❑ Parks - Forestry

- Contact Paul Martinson (612-221-9295) regarding removal or protection of trees in the city right of way.

❑ Right of Way

- An encroachment permit shall be required for all streetscape elements in the Public right-of-way such as: plants & shrubs, planters, tree grates and other landscaping elements, sidewalk furniture (including bike racks and bollards), and sidewalk elements other than standard concrete walkways such as pavers, stairs, raised landings, retaining walls, access ramps, and fences & railings (NOTE: railings may not extend into the sidewalk pedestrian area). Please contact Bob Boblett at (612) 673-2428 for further information.
- Note to the Applicant: Any elements of an earth retention system and related operations (such as construction crane boom swings) that fall within the Public right-of-way will require an encroachment permit application. If there are to be any earth retention systems which will extend outside the property line of the development then a plan must be submitted showing details of the system. All such elements shall be removed from the Public right-of-way following construction with the exception of tie-backs which may remain but must be uncoupled and de-tensioned. Please contact Bob Boblett at (612) 673-2428 for further information.
- In addition, any elements of an earth retention system and related excavations that fall within the Public right-of-way will require a "Right-of-Way Excavation Permit". This permit is typically issued to the General Contractor just prior to the start of construction. However, it is the Applicant's responsibility to insure that all required permits have been acquired by its consultants, contractors, sub-contractor's prior to the start of work.

❑ Street Design

- The proposed driveway apron at the parking lot entrance along W. 24th St. shall be shown graphically correct on all plan sheets; refer to the City Standard details provided on Sheet C8-1 of the submitted site plan.

❑ Sidewalk

- ADA compliant pedestrian ramps are required at each crosswalk at the intersection of W. 24th St. and Colfax Ave. S. Construct two (2) ADA compliant pedestrian ramps at this location.

❑ Traffic and Parking

- Existing street lighting conduit and wire are located behind the curb along W. 24th St. and Colfax Ave. S. If that wire needs to be removed or relocated please contact Dallas Hildebrand at (612) 673-5615 prior to construction.

❑ Water

- The plan as submitted meets the requirements of the Public Works Water Maintenance & Distribution Division.

❑ Sewer Design

General:

- Please provide a copy of any geotechnical reports for the site. As underground parking is proposed, please identify if groundwater is expected to be encountered near the low floor elevation.

Stormwater Management:

- Please provide stormwater calculations for the site. Flooding has been an issue near this area; therefore attempts should be made to reduce the runoff rates from the site over the existing conditions.

Utility Connections:

- For sewer service connections from the property line to the main, PVC connections less than 10" diameter shall be Schedule 40 or greater; and PVC connections 10" in diameter or greater shall be SDR-26 or greater. Please revise Notes 1 and 11 on the Utility Plan accordingly.
- For further information on Public Works Surface Water & Sewers Division related requirements please contact Jeremy Strehlo, (Professional Engineer) at (612) 673-3973, or jeremy.strehlo@minneapolismn.gov

❑ Business Licensing

- There is no Business Licensing review required at this time.

❑ Construction Plan Review

- Relocate accessible parking spaces and access isle locations to provide closest route to accessible entrance per MNSAC 1341.1106.6
- At least one parking space shall be Van accessible, and shall provide vehicular entrance, exit, route, access isle and parking space with 98 inches vertical clearance.
- Accessible routes shall consist of walking surfaces or slopes not steeper than 1:20.
- Exterior signage to be provided to locate accessible route/entry at front entrance.
- If a 2nd entrance for tenants and public is provide, it is required to be accessible per 1341.1105.1 (i.e. North exit door)
- Include in the building code analysis, a calculation of wall openings (actual vs. tabular) for the North building elevations per IBC table 704.8 due to distance to property line.
- Submit signed Engineered Shoring plans and documentation that address method of piling, if piling is proposed (i.e. vibration) and monitoring to assure continued compliance and protection for both adjacent and subject properties.

❑ Environmental Health

- Permits and approval are required from Environmental Services for the following activities: After hours work; Temporary storage of impacted soils on site prior to disposal or reuse; Remediation of contaminated soil and groundwater, Reuse of impacted soils on site; Dewatering and discharge of accumulated storm water or ground water to city sewers; Flammable waste traps, Underground or aboveground tank installation or removal; Well construction or sealing; On-site rock crushing. Contact Tom Frame at tom.frame@minneapolismn.gov for permit applications and approvals.
- No construction, demolition or commercial power maintenance equipment shall be operated within the city between the hours of 6:00 p.m. and 7:00 a.m. on weekdays or during any hours on Saturdays, Sundays and state and federal holidays, except under permit. Contact Environmental Services at 612-673-3867 for permit information.
- A review of the project, permits issued and an inspection from Environmental Service for identification of equipment and site operations that require annual registration with the City of Minneapolis will occur for this project.

❑ Fire Safety

- The plan as submitted meets City of Minneapolis requirements for Fire Safety.

❑ Historical Preservation Committee

- Heritage Preservation: The demolition of 2316 Colfax Avenue South was approved administratively. The administrative approval of the demolition of the house at 2320 Colfax Avenue South was appealed and is scheduled to be heard by the Heritage Preservation Commission on April 16, 2013.

END OF REPORT

Collage
architects

July 10, 2014

RE: 2316 and 2320 Colfax Avenue South.

Project Description: The project sits on two properties, 2316 and 2320 Colfax. The two properties are two and three story single family houses that have been converted into single room boarding houses. Fire has dramatically affected both buildings, and deferred maintenance has also had an impact on both buildings. These two buildings would be removed for the new structure which is a 42 unit apartment building. The building has a mix of two 4 two bedroom units and 36 one bedroom units. The units are intended to attract a mix of residents and range in size from 600 sq.ft. to 920 sq. ft. Many of the units will be geared to more affordable budgets with the smaller sizing, and the possibility of reducing automobile dependence. The project will be promoting alternative transportation choices. The centerpiece of the community area is a bike transit center which will integrate transit components, repair, and community spaces. Bikes are treated as first class transit choices with simple and available parking. A shared vehicle will be located on site for the residents as an amenity. Additionally, transit passes are offered as monthly rent reductions. The cost of the parking has been reduced dramatically by size, and location. The construction cost savings will go towards greater energy efficiency. This will include increased insulation in walls and windows and centralized heat system with heat exchange. Construction materials will also decrease toxicity from standard levels in an effort to provide a more healthful environment.

The building design is broken into two parts with a three story brick, portion facing 24th Avenue. This portion is intended to be a contemporary interpretation of the historical pattern of three-story apartments in the neighborhood, and matches the scale of the apartment directly to the west. The Colfax side of the street is a three story stucco building with articulated metal panel bays with a two – story expression. There are two large front porches that approximate the spacing and size of the porches on the large single family homes along the Colfax. There is a fourth floor that is setback 10' from the Colfax side and 15' from 24th. The building has a large percentage of brick facing the public street, and is also composed of stucco, cement board and metal panel.

Unit Mix: There are 42 total units. The building is a mixture of one and two bedroom units, but predominately smaller one bedroom units. The units range in size from 600 square feet to 924 square feet. The project is looking to attract a mix of residents looking for quality housing on a budget. There are a total of**4 two bedroom units** and **36 one bedroom units**

Height: The building is four stories and forty-eight (46') in height. The Third floor is stepped back along Colfax, and the fourth floor is stepped back along Colfax and 24th reducing the impact of the height. This height is well below the 6 stories, and 65' height allowance of the existing zoning.
Massing:

Parking: Parking is located in on the surface or in a parking structure at the first floor. The parking has been reduced in prominence for the project. The additional savings for parking is being reinvested into the building for bike amenities, and increased sustainability features.

Parking Matrix: 32 Total Stalls - (49 with tandems), 45 units total (10% transit reduction)
Per zoning section 541.120 fractional stalls .5 or below can be disregarded.

	standard	compact	handicap	Total
surface	4	6	0	10
garage	9	11	1	22
shared		1		1
TOTAL	13	18	1	32

Bike Parking: 48 total bike stalls: 22 Wall mount bike loops : 10 secured in a storage facility: 16 secured in private lockers.
Variances:
1: Parking*: **Reduction of parking from 38 to 32.*** The parking is at .76 per unit. There is one shared vehicle reducing the requirement to .9. We are requesting a variance to reduce to .76. Although this site is not considered a transit site by zoning it is well supplied with transit choices. This site is one block from Hennepin where there exists ---number of bus lines. There is also a bus line on 24th with bus stops both directions at 360' (per zoning the two-way bus stop would be required to be at 300''). The zoning code does not recognize a multiple number of bus routes, only proximity to one route. Because this site has multiple transit choices on Hennepin Avenue, and Lyndale Avenue less than ¼ mile away, and the 17 bus less than 400' away, it should be considered as a transit location and thus parking reduction could be reduced and additional ten percent. There are two garage stalls located on the west side. These stalls are a bike maintenance and parking area giving the bicycle easy access, and prominence.
Compact stalls: The prosed design increases the number of compact stalls. The experience of the management and ownership is that most of the cars in their buildings fit the compact stall dimensions, and these are sufficient for the residents. Based on discussion at the Committee of the whole the variance would be to reduce the overall parking to a total of 17 stalls which is 14 standard stalls and 25% allowance for compact stalls.

2: Drive Aisle Width: ***Reduction in drive Aisle width from 22' to 20'*****:** The proposed drive aisle width at the south part of the drive aisle is 20' in lieu of 22'.

3: Front Yard Setback: ***Reduction of setback from alignment with neighboring properties to 15'*****:** The adjacent property to the north has a front porch located at 19' from the property line, and the building face at 28' from the property line. The zoning calls for a 15' setback or in alignment with the neighboring residential structures. The main portion of the Colfax façade has a setback at 21', the southern portion has a setback from Colfax at 15'. The one story open porches along Colfax have a setback of 15'. It is typical within the neighborhood to have buildings at the intersections closer to the property lines, and is part of the mixed-use character of the neighborhood. The proposed design keeps within the 15' setback as prescribed, but moves closer to the property line as it gets closer to the corner, much like the other commercial buildings in the neighborhood.

4: Side Yard Setback: ***Reduction of setback for trellis from 5' to 0'*****:** The proposal calls for an overhead structure to be located over the drive aisle on the west side. This would require structural columns in the side-yard setback. The trellis needs to clear the drive-aisle, and the only way to cover the drive aisle is with the structure in the setback area. The trellis is composed of a wire grid and the structure allows for a green screen to be placed as part of the fencing along the west property line. This structure also allows the vines to go above the drive aisle, and the wire ceiling grid will also allow for softer down-lighting over the drive aisle. This structure reduces the impact of the drive aisle for the residents and neighbors, and although it does not meet the requirements, it does provide for a better living environment by it's inclusion.

Building Metrics per zoning:

R6 zoning	allowed	provided
Front setback	15'	15'
Corner side yard setback	14'	14'-8"
Rear and interior side setback	11'	11'
density	400sf/unit = 51	45
FAR	3.0 = 61,752	32,259 (64% of allowed)
Height (stories/ feet)	6/84'	4/46'
Lot coverage	70%	52%
Impervious surface	85%	75%

20,591sq.ft. lot area

Process: The applicant met with the LHENA Neighborhood planning and zoning group on three separate occasions, and with the LHENA Board on one occasion. All of the meetings were open to, and well attended by the public. The applicant revised the initial proposal after the first meeting, and

made minor changes for the following meetings. The project was submitted for land-use application last year. After the land-use application was submitted the owner requested a demolition permit. The demolition permit was challenged. City Council voted to allow the demolition in April. The applicant has since met with councilmember Bender independently. The project is comparable to the original submission in terms of bulk, size and height. It has three less units and eight less parking stalls, than the original submission.

Conditional Use Permit: Based on the multi-family use, and the fact that there are 42 units, a Conditional Use Permit is required.

1. The conditional use will not be detrimental or endanger the safety of the public. The proposed use will provide active users for the site, and meets the zoning and density standards as zoned.
2. The proposed building will replace two existing houses both of which are in need of repair, one of which is an eyesore and currently does not fit into the neighborhood. The design of the building is intended to compliment the massing of the neighborhood, with two, three and four story portions. The use is comparable to the building directly to the west, and an enhancement of many of the apartments in the immediate area. Due to these issues, the property should not negatively impact the property values of neighborhood.
3. Adequate access and drainage will be provided as part of the proposed project.
4. The proposed circulation and traffic patterns will be comparable to the existing traffic patterns with all of the residential parking being located off 24th Avenue. The current buildings house 20 units, the proposed building houses 45 units, a minor increase in traffic generation.
5. The proposed use is consistent with the comprehensive plan and the existing zoning.
6. The conditional use in other respects than listed shall conform to the regulations of the district.

Please let me know if any of the items need additional information or clarifications.

Sincerely,
COLLAGE ARCHITECTS

Pete Keely, A.I.A.
President

Collage Architects **10th**

NAME OF APPLICANT WARD

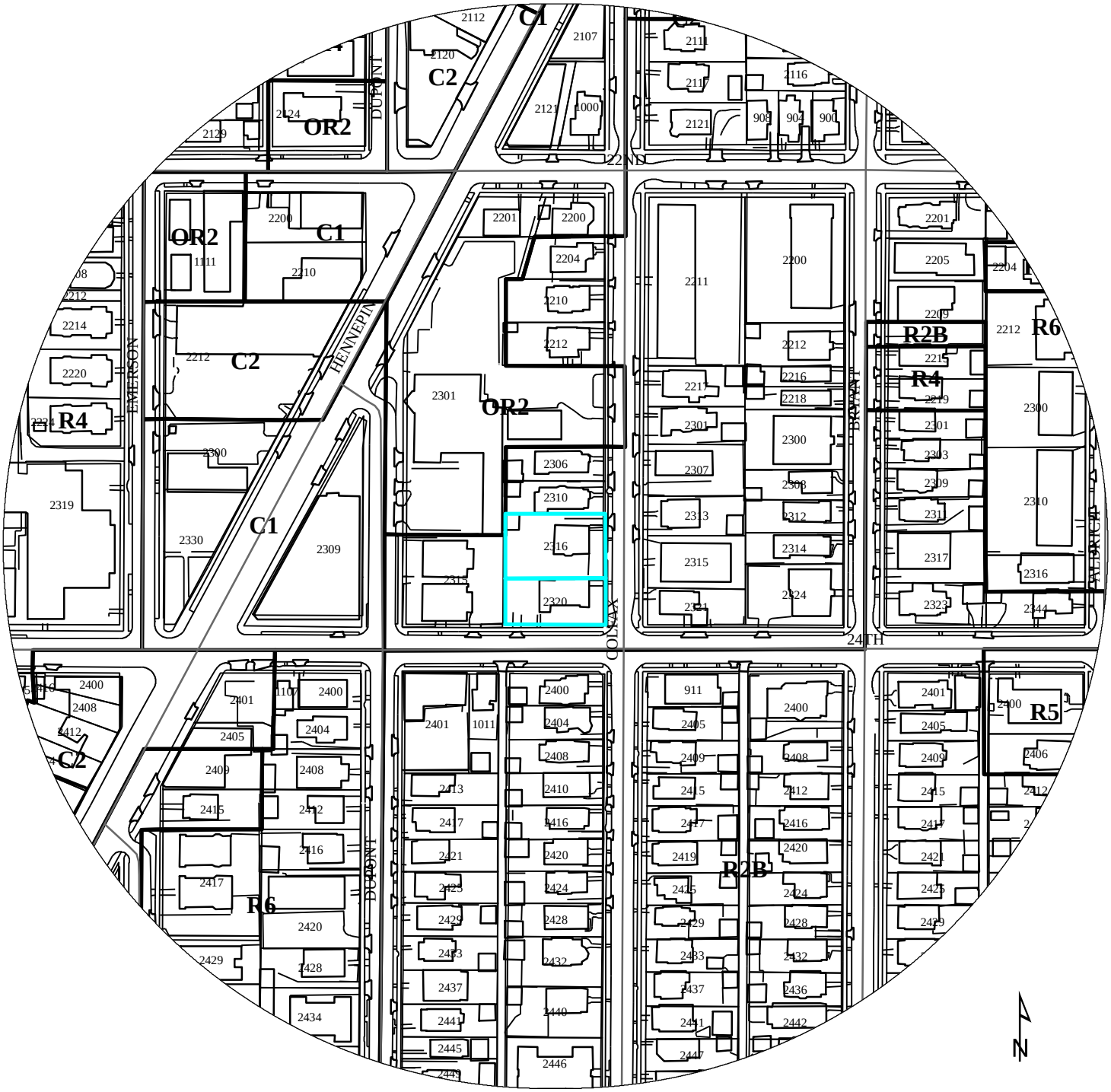

200 100 0 200 400

PROPERTY ADDRESS

2316-2320 Colfax Avenue South

FILE NUMBER

BZZ-6674

World • United States • MN • Hennepin Co. • Minneapolis • Calhoun/Isles
W 22nd St
W 22nd St
W 22nd St
Hennepin
Hennepin Ave
S Dupont Ave
S Colfax Ave
S Colfax Ave
S Bryant Ave
S Bryant Ave
24th St W
24th St W
24th St W
24th St W
50 feet
10 m

World • United States • MN • Hennepin Co. • Minneapolis • Calhoun/Isles
Hennepin Ave
S Dupont Ave
S Dupont Ave
Hennepin Ave
20
S Dupont Ave
Hennepin Ave
20
Hennepin Ave
24th St W
S Colfax Ave
S Colfax Ave
S Colfax Ave
S Colfax Ave
S Colfax Ave
W 22nd St
W 22nd St
24th St W
S Bryant Ave
S Bryant Ave
S Bryant Ave
S Bryant Ave
W 22nd St
50 feet
10 m
© 2012 Microsoft Corporation
© 2012 NAVTEQ

World • United States • MN • Hennepin Co. • Minneapolis • Calhoun/Isles
S Dupont Ave
W 26th St
S Colfax Ave
S Bryant Ave
24th St W
Hennepin Ave
23
50 feet
10 m
© 2012 Microsoft Corporation
Pictometry Birds Eye © 2012 MDA Geospatial Services Inc.

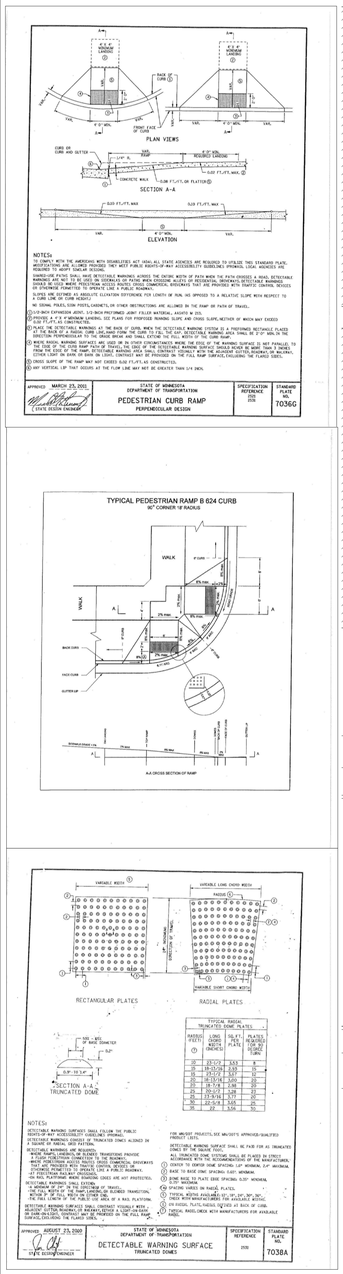

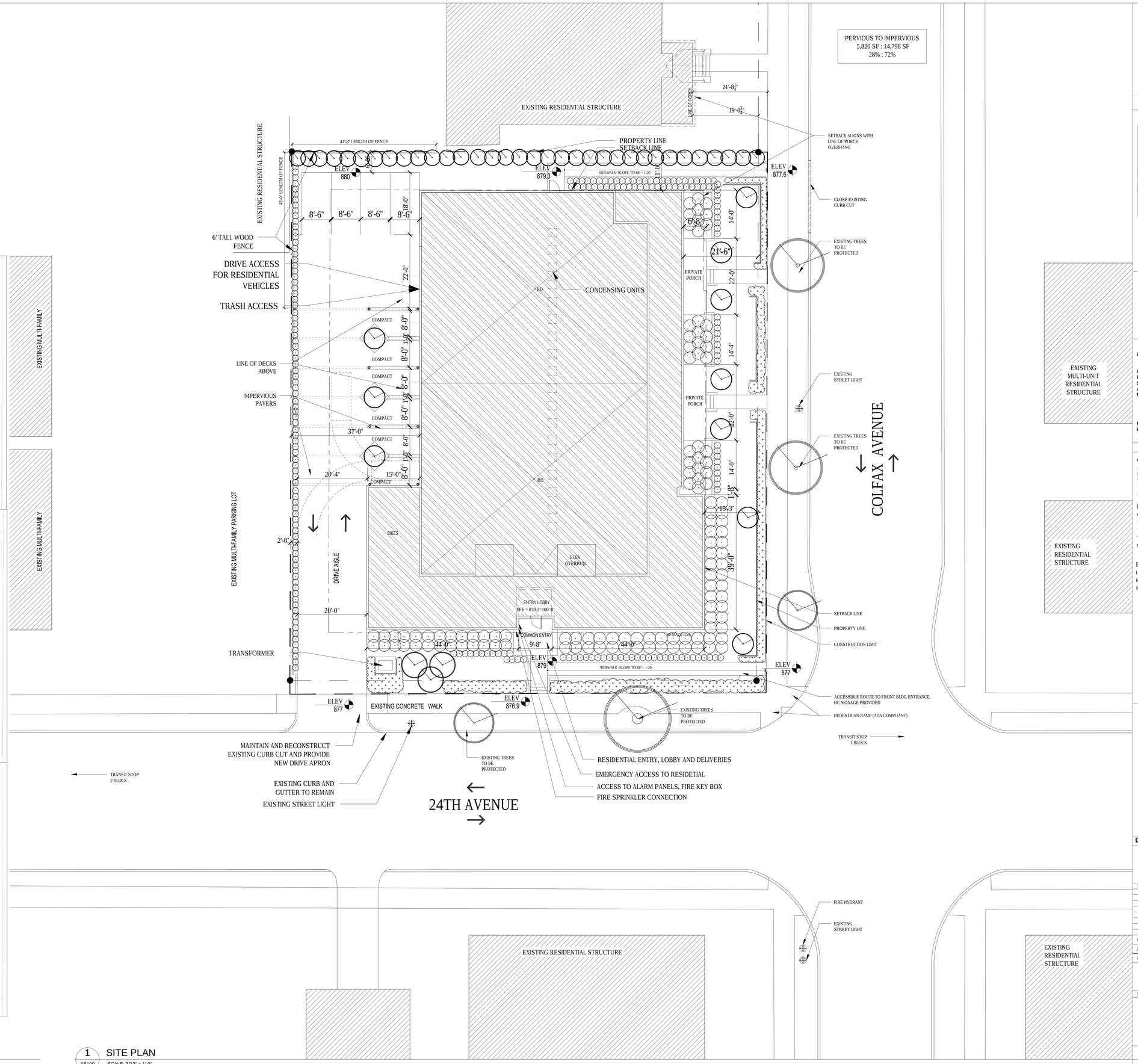

2 AS100 SIDEWALK NOTES AND DETAILS
SCALE: NTS

1 AS100 SITE PLAN
SCALE: 3/32" = 1'-0"

Collage architects
www.collagearch.com

COLFAX
2320 COLFAX AVENUE
MINNEAPOLIS, MN 55405

at home APARTMENTS
LANDERGROUP urban development

DATE: XX.XX.XXXX

I HEREBY CERTIFY THAT THIS PLAN SPECIFICATION OR REPORT WAS PREPARED BY ME OR UNDER MY DIRECT SUPERVISION AND THAT I AM A DULY LICENSED ARCHITECT UNDER THE LAWS OF THE STATE OF MINNESOTA.

PETER KEELY
REGISTRATION NO: 23570

Collage | architects
Architect
Pete Keely
651.472.0050
705 Raymond Avenue #200
St. Paul, Minnesota 55114

Loucks Associates
Civil Engineer
Valentina M. Anderson
763-424-5505
7200 Hemlock Lane #300
Minneapolis, MN 55369

BOB CLOSE STUDIO, LLC
LANDSCAPE ARCHITECT
BOB CLOSE, FASLA
651-600-9538

DATE: AUGUST 4, 2014

LAND USE APPLICATION

MARK	DATE	DESCRIPTION

PROJECT NO:	12-0007
DRAWN BY:	JJ/AH
CHK'D BY:	PK

SHEET TITLE
SITE PLAN

AS100

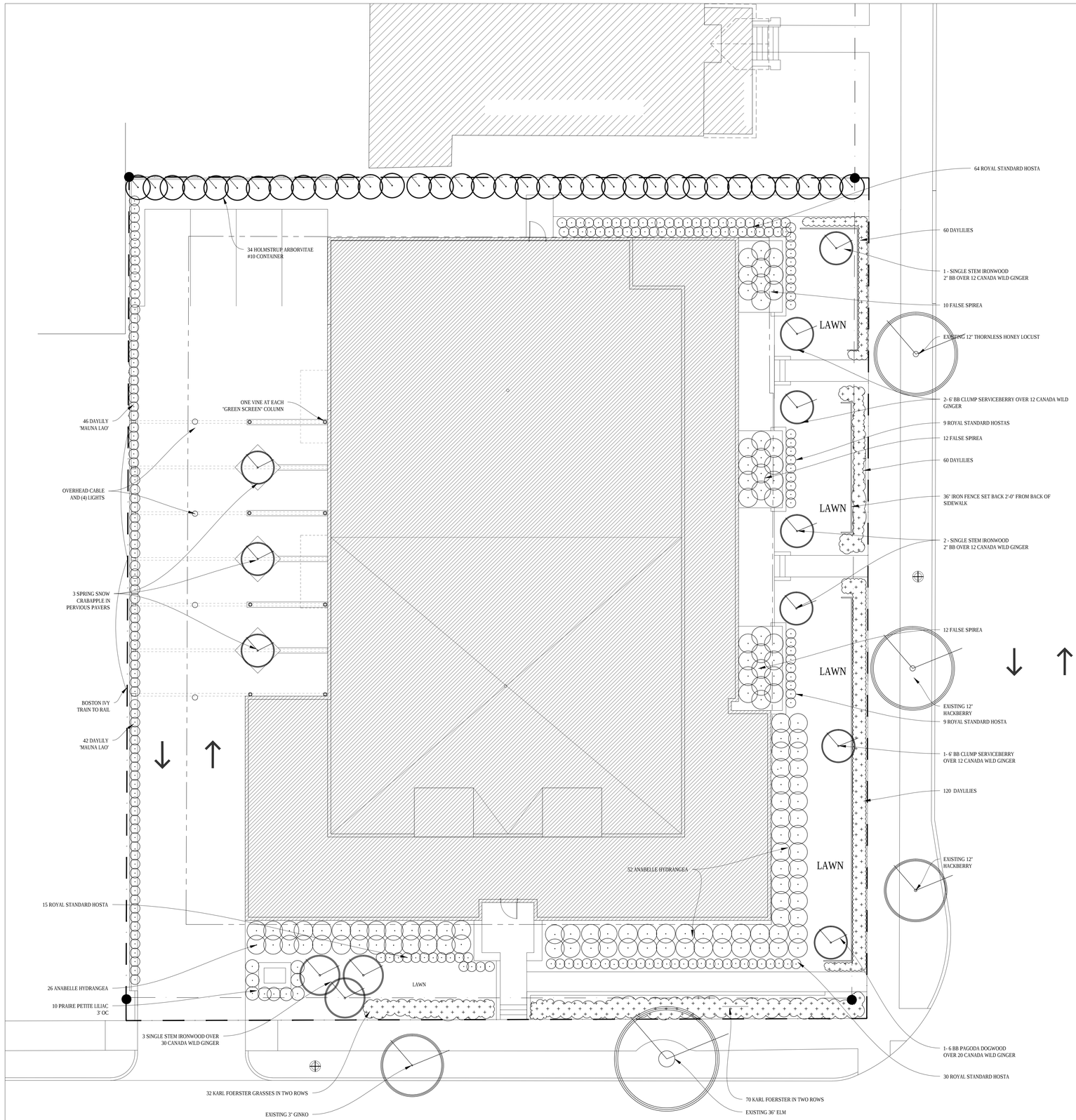

1 L100 LANDSCAPE PLAN
SCALE: 1/8" = 1'-0"

Colfax- Plant List

QTY	COMMON NAME	BOTANICAL NAME	SIZE	CONT	REMARKS
	Deciduous Canopy Trees				
6	Ironwood	*Ostrya sp.*	2.5"	bb	
	Ornamental Trees				
1	Pagoda Dogwood	*Cornus alternifolia*	6'	bb	
3	Serviceberry	*Amelanchier sp.*	6'	bb	
3	Spring Snow Crabapple	*Malus 'spring snow'*	2"	bb	
	Deciduous Shrubs				
78	Hydrangea 'Annabelle'	*Hydrangea arborescens.'Annabelle'*	#5	cont	
34	False Spirea	*Sorbaria Sorbifolia 'Sem'*	#5	cont	
	Evergreen Trees				
34	Arborvitae 'Holmstrup'	*Thuja occidentalis 'Holmstrup'*	#10	cont	
	Perennials				
240	Daylilly	*Hemerocallis*	#1	cont	
132	Hosta 'Royal Standard'	Hosta sp. 'Royal Standard'	#1	cont	
122	Wild Ginger	*Asarum canadense*	#1	cont	
88	Daylily 'Mauna Loa'	*Hemerocallis sp. 'Mauna Loa'*	#1	cont	
	Grasses				
102	Feather Reed Grass 'Karl Foerster'	*Calamagrostis acutiflora*	#1	cont	
	Vines				
7	Boston Ivy	*Parthenocissus tricuspidata*	#1	cont	

2 L100 PLANT SCHEDULE
SCALE: NTS

TREES WITH BE REJECTED FOR THE FOLLOWING REASONS:
-POOR FORM
-DAMAGED TRUNK
-BURIED ROOT FLARES
-ENCIRCLING TRANSPORT ROOTS
-UNCONSOLIDATED ROOTBALL SOIL (DUE TO EXCESSIVE HANDLING)

NOTES:
1) CONTRACTOR SHALL LOCATE WITH PIN THE ROOT FLARE OF EACH TREE PRIOR TO DIGGING THE PLANTING PIT. (THE FLARE IS THE TRANSITION ZONE BETWEEN THE MAIN STEM AND THE ROOT SYSTEM.)
2) REMOVE SOIL FROM TOP OF ROOTBALL TO EXPOSE TOP OF FLARE. TREES WITH MORE THAN 2" OF EXCESS SOIL ABOVE THE FLARE WILL BE REJECTED. MEASURE DISTANCE BETWEEN FLARE AND BOTTOM OF ROOTBALL. SUBTRACT 10% TO DETERMINE DEPTH OF PLANTING PIT.
3) DIG PIT TO DEPTH DETERMINED ABOVE. PIT SHALL BE DISHED WITH SIDEWALLS AS SHOWN BELOW. SCARIFY WALLS AND BOTTOM OF PIT.
4.) SET TREE IN PIT SO THAT FLARE IS ONE-TWO INCHES ABOVE SURROUNDING GRADE.
5) IN ALL AREAS WITH HEAVY CLAY OR POORLY DRAINED SOILS (MOTTLING), CONTACT LANDSCAPE ARCHITECT. TREE MAY BE RELOCATED OR ROOTBALL FURTHER ELEVATED.

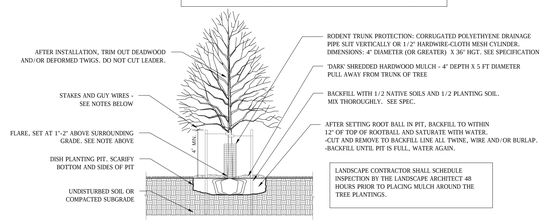

STAKING:
GUY ASSEMBLY NOT MANDATORY BUT, CONTRACTOR SHALL MAINTAIN TREE IN A PLUMB POSITION FOR THE DURATION OF THE GUARANTEE PERIOD.

GUY ASSEMBLY: 16" POLYPROPYLENE OR POLYETHYLENE (40 ML) 1-1/2" WIDE STRIP- (TYP.). DOUBLE STRAND 14 GA WIRE & 3 STEEL STAKES OR SIGN POSTS @ 120 DEG. O.C. (SEE STAKING DIAGRAM).

COORDINATE STAKING TO INSURE UNIFORM ORIENTATION OF GUY LINES AND STAKES.

STAKING DIAGRAM

3 L100 TREE PLANTING DETAIL
SCALE: NTS

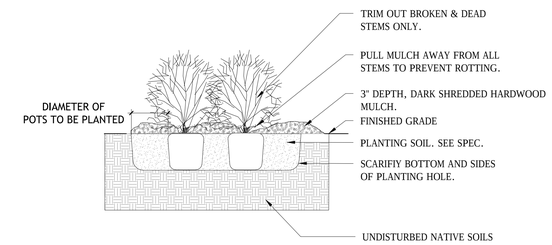

4 L100 SHRUB PLANTING DETAIL
SCALE: NTS

Collage architects
www.collagearch.com

COLFAX
2320 COLFAX AVENUE
MINNEAPOLIS, MN 55405

athome APARTMENTS
LANDERGROUP urban development

DATE: XX.XX.XXXX

I HEREBY CERTIFY THAT THIS PLAN SPECIFICATION OR REPORT WAS PREPARED BY ME OR UNDER MY DIRECT SUPERVISION AND THAT I AM A DULY LICENSED LANDSCAPE ARCHITECT UNDER THE LAWS OF THE STATE OF MINNESOTA.

ROBERT CLOSE
REGISTRATION NO: 12383

Collage | architects
Architect
Pete Keely
651.472.0050
705 Raymond Avenue #200
St. Paul, Minnesota 55114

Loucks Associates
Civil Engineer
Contact Person
763-424-5505
7200 Hemlock Lane #300
Minneapolis, MN 55369

CONSULTANT
Type
Contact Person
Phone #
Address 1
City, State ZIP

BOB CLOSE STUDIO, LLC
BOB CLOSE, FASLA
651-600-9538
bobclose48@gmail.com
landscape architecture
urban design
placemaking
master planning

DATE: AUGUST 4, 2014

LAND USE APPLICATION

MARK	DATE	DESCRIPTION

PROJECT NO: 12-0007
DRAWN BY: AH
CHK'D BY: BC

SHEET TITLE
LANDSCAPE PLAN

L100

GENERAL NOTES

1. ALL EXTERIOR DIMENSIONS ARE TO OUTSIDE FACE OF SHEATHING OR OUTSIDE FACE OF MASONRY UNLESS OTHERWISE NOTED.
2. VERIFY SLAB EDGE LOCATIONS, BRICK AND MASONRY FACE WITH ARCHITECTURAL AND STRUCTURAL DETAILS.
3. INTERIOR WALL DIMENSIONS ARE TO CENTERLINE OF WALLS UNLESS NOTED OTHERWISE. WHERE CLEAR DIMENSIONS ARE INDICATED, THESE DIMENSIONS SHALL BE MAINTAINED.
4. ROUGH OPENING DIMENSIONS OF WINDOWS, DOORS AND OTHER COMPONENTS SHALL BE VERIFIED WITH ACTUAL DIMENSIONS OF SUPPLIED COMPONENTS.
5. DO NOT SCALE DRAWINGS. IF DIMENSION IS NOT CLEAR, NOT GIVEN, OR PRESENTS A CONFLICT. NOTIFY THE ARCHITECT IMMEDIATELY.
6. NOTIFY ARCHITECT IMMEDIATELY. IF DIMENSIONAL DISCREPANCIES OCCUR.
7. PROVIDE CONTROL JOINTS AT FLOORS AND WALLS PER MANUFACTURER'S RECOMMENDATIONS AND SPECIFICATIONS.
8. INSTALL ALL ELEMENTS AND MATERIALS TO MEET MANUFACTURER'S RECOMMENDATIONS. IF ARCHITECTURAL DRAWINGS CONFLICT WITH MANUFACTURER'S RECOMMENDATIONS, NOTIFY ARCHITECT IMMEDIATELY.
9. PROVIDE SEALED JOINTS AT MOISTURE CONTROL MEMBRANE.
10. PROTECT MATERIALS ON-SITE DURING CONSTRUCTION FROM MOISTURE AND OTHER DAMAGE.
11. INSULATE GAPS AT WOOD FRAMING BETWEEN WINDOWS, DOORS AND OTHER MATERIALS WITH RIGID INSULATION.
12. WOOD IN CONTACT WITH CONCRETE TO BE TREATED WOOD.
13. PROVIDE WOOD BLOCKING BEHIND ALL WALL HUNG CASEWORK, MILLWORK, SHELVING, FIXTURES AND ELSEWHERE AS NOTED OR AS NECESSARY BASED ON MANUFACTURER'S RECOMMENDATIONS.
14. GENERAL CONTRACTOR TO VERIFY WITH MECHANICAL, ELECTRICAL AND PLUMBING SUBCONTRACTORS AS TO LOCATIONS FOR EQUIPMENT, FIXTURES, METERS, DUCTWORK, ETC. NOTIFY ARCHITECT IMMEDIATELY OF ANY CONFLICTS BETWEEN ARCHITECTURAL DRAWINGS AND M.E. P. SUBCONTRACTORS.
8.
15. CONSTRUCT RATED ASSEMBLIES AT ALL LOCATIONS INDICATED IN CODE REVIEW AND PER DRAWINGS, INCLUDING ALL CEILING AND FLOOR ASSEMBLIES. PROVIDE RATED ENCLOSURE WHERE FIXTURES OR EQUIPMENT PENETRATES THE ASSEMBLY.
16. PROVIDE FIRE STOPPING AR ALL PENETRATIONS OF RATED ASSEMBLIES. ANY DISTURBANCE OF ASSEMBLY SHALL BE REPAIRED.
17. FIRE-BLOCK ALL CONCEALED WALL SPACES, INCLUDING 10'-0" VERTICALLY AND HORIZONTALLY.
18. DO NOT PENETRATE STAIR OR ELEVATOR ENCLOSURE UNLESS SERVING STAIR OR ELEVATOR.
19. FINISH FLOOR ELEVATION CHANGE AT DOORS OR MATERIAL TRANSITIONS NOT TO EXCEED ½".
20. SEE SHEET A001 FOR ALL WALL TYPES.

10,565 SQUARE FEET

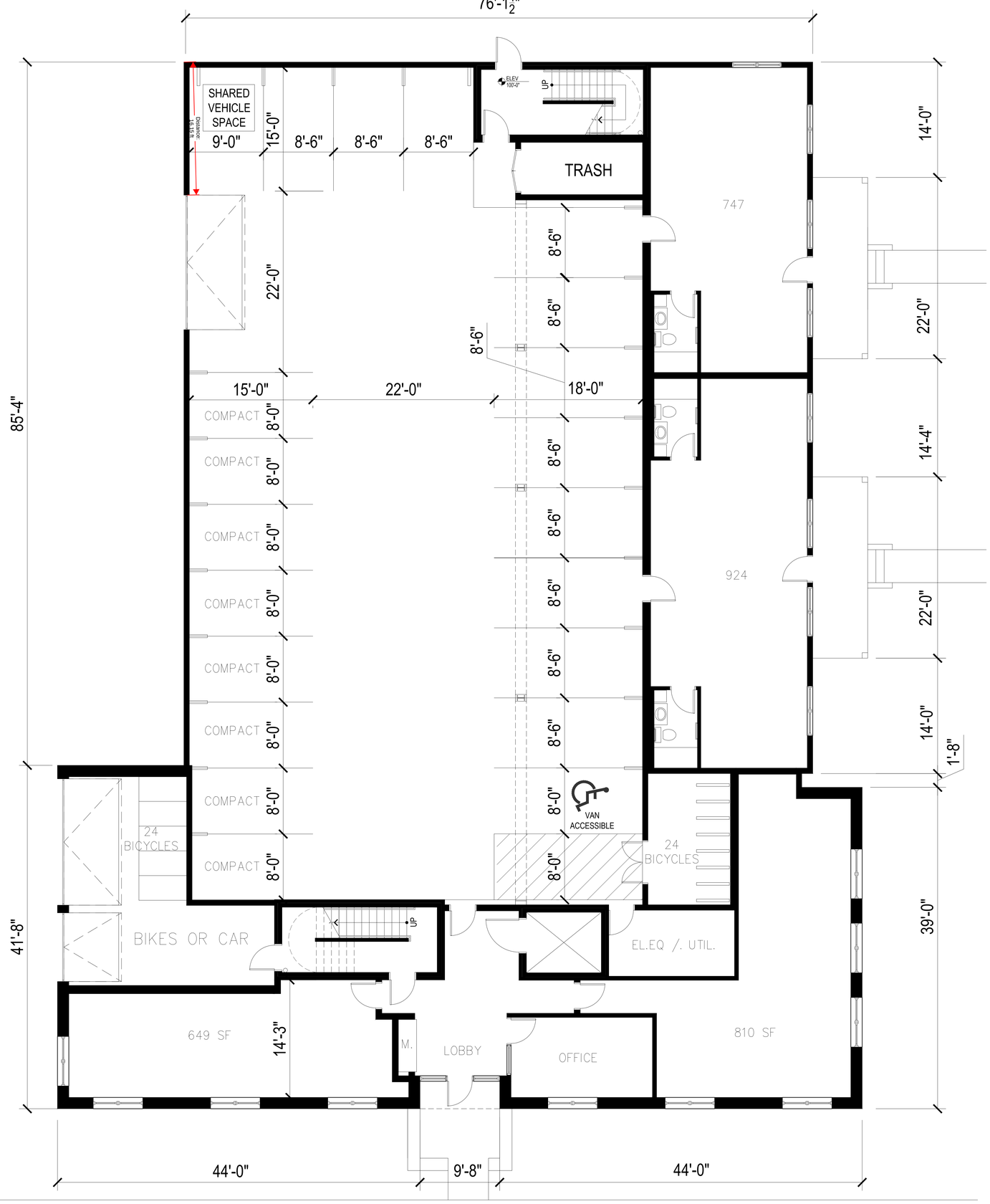

1 A101 FIRST FLOOR PLAN
SCALE: 3/16" = 1'-0"

Collage architects
www.collagearch.com

COLFAX
2320 COLFAX AVENUE
MINNEAPOLIS, MN 55405

at home APARTMENTS
LANDERGROUP urban development

DATE: XX.XX.XXXX

I HEREBY CERTIFY THAT THIS PLAN SPECIFICATION OR REPORT WAS PREPARED BY ME OR UNDER MY DIRECT SUPERVISION AND THAT I AM A DULY LICENSED ARCHITECT UNDER THE LAWS OF THE STATE OF MINNESOTA.

PETER KEELY
REGISTRATION NO: 23570

Collage | architects
Architect
Pete Keely
651.472.0050
705 Raymond Avenue #200
St. Paul, Minnesota 55114

Loucks Associates
Civil Engineer
Valentina M. Anderson
763-424-5505
7200 Hemlock Lane #300
Minneapolis, MN 55369

BOB CLOSE STUDIO, LLC
LANDSCAPE ARCHITECT
BOB CLOSE, FASLA
651-600-9538

DATE: AUGUST 4, 2014

LAND USE APPLICATION

MARK	DATE	DESCRIPTION

PROJECT NO: 12-0007
DRAWN BY: JJ/AH
CHK'D BY: PK

SHEET TITLE
FIRST FLOOR PLAN

A101

GENERAL NOTES

1. ALL EXTERIOR DIMENSIONS ARE TO OUTSIDE FACE OF SHEATHING OR OUTSIDE FACE OF MASONRY UNLESS OTHERWISE NOTED.
2. VERIFY SLAB EDGE LOCATIONS, BRICK AND MASONRY FACE WITH ARCHITECTURAL AND STRUCTURAL DETAILS.
3. INTERIOR WALL DIMENSIONS ARE TO CENTERLINE OF WALLS UNLESS NOTED OTHERWISE. WHERE CLEAR DIMENSIONS ARE INDICATED, THESE DIMENSIONS SHALL BE MAINTAINED.
4. ROUGH OPENING DIMENSIONS OF WINDOWS, DOORS AND OTHER COMPONENTS SHALL BE VERIFIED WITH ACTUAL DIMENSIONS OF SUPPLIED COMPONENTS.
5. DO NOT SCALE DRAWINGS. IF DIMENSION IS NOT CLEAR, NOT GIVEN, OR PRESENTS A CONFLICT. NOTIFY THE ARCHITECT IMMEDIATELY.
6. NOTIFY ARCHITECT IMMEDIATELY. IF DIMENSIONAL DISCREPANCIES OCCUR.
7. PROVIDE CONTROL JOINTS AT FLOORS AND WALLS PER MANUFACTURER'S RECOMMENDATIONS AND SPECIFICATIONS.
8. INSTALL ALL ELEMENTS AND MATERIALS TO MEET MANUFACTURER'S RECOMMENDATIONS. IF ARCHITECTURAL DRAWINGS CONFLICT WITH MANUFACTURER'S RECOMMENDATIONS, NOTIFY ARCHITECT IMMEDIATELY.
9. PROVIDE SEALED JOINTS AT MOISTURE CONTROL MEMBRANE.
10. PROTECT MATERIALS ON-SITE DURING CONSTRUCTION FROM MOISTURE AND OTHER DAMAGE.
11. INSULATE GAPS AT WOOD FRAMING BETWEEN WINDOWS, DOORS AND OTHER MATERIALS WITH RIGID INSULATION.
12. WOOD IN CONTACT WITH CONCRETE TO BE TREATED WOOD.
13. PROVIDE WOOD BLOCKING BEHIND ALL WALL HUNG CASEWORK, MILLWORK, SHELVING, FIXTURES AND ELSEWHERE AS NOTED OR AS NECESSARY BASED ON MANUFACTURER'S RECOMMENDATIONS.
14. GENERAL CONTRACTOR TO VERIFY WITH MECHANICAL, ELECTRICAL AND PLUMBING SUBCONTRACTORS AS TO LOCATIONS FOR EQUIPMENT, FIXTURES, METERS, DUCTWORK, ETC. NOTIFY ARCHITECT IMMEDIATELY OF ANY CONFLICTS BETWEEN ARCHITECTURAL DRAWINGS AND M.E. P. SUBCONTRACTORS.

8.
15. CONSTRUCT RATED ASSEMBLIES AT ALL LOCATIONS INDICATED IN CODE REVIEW AND PER DRAWINGS, INCLUDING ALL CEILING AND FLOOR ASSEMBLIES. PROVIDE RATED ENCLOSURE WHERE FIXTURES OR EQUIPMENT PENETRATES THE ASSEMBLY.
16. PROVIDE FIRE STOPPING AR ALL PENETRATIONS OF RATED ASSEMBLIES. ANY DISTURBANCE OF ASSEMBLY SHALL BE REPAIRED.
17. FIRE-BLOCK ALL CONCEALED WALL SPACES, INCLUDING 10'-0' VERTICALLY AND HORIZONTALLY.
18. DO NOT PENETRATE STAIR OR ELEVATOR ENCLOSURE UNLESS SERVING STAIR OR ELEVATOR.
19. FINISH FLOOR ELEVATION CHANGE AT DOORS OR MATERIAL TRANSITIONS NOT TO EXCEED ½'.
20. SEE SHEET A001 FOR ALL WALL TYPES.

10,565 SQUARE FEET

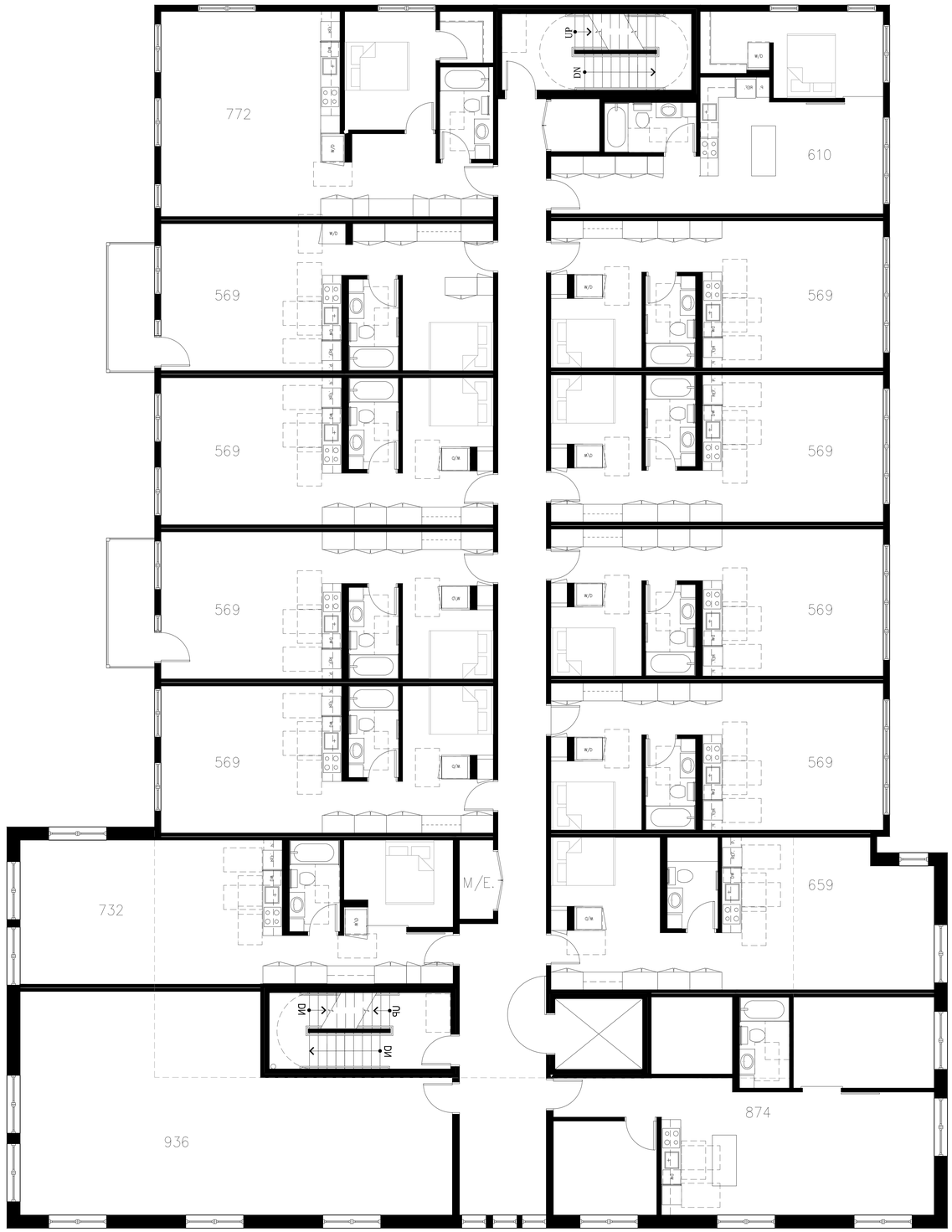

1 A101 SECOND AND THRID FLOOR PLANS
SCALE: 3/16" = 1'-0"

Collage architects
www.collagearch.com

COLFAX
2320 COLFAX AVENUE
MINNEAPOLIS, MN 55405

at home APARTMENTS
LANDERGROUP urban development

DATE: XX.XX.XXXX

I HEREBY CERTIFY THAT THIS PLAN SPECIFICATION OR REPORT WAS PREPARED BY ME OR UNDER MY DIRECT SUPERVISION AND THAT I AM A DULY LICENSED ARCHITECT UNDER THE LAWS OF THE STATE OF MINNESOTA.

PETER KEELY
REGISTRATION NO: 23570

Collage | architects
Architect
Pete Keely
651.472.0050
705 Raymond Avenue #200
St. Paul, Minnesota 55114

Loucks Associates
Civil Engineer
Valentina M. Anderson
763-424-5505
7200 Hemlock Lane #300
Minneapolis, MN 55369

BOB CLOSE STUDIO, LLC
LANDSCAPE ARCHITECT
BOB CLOSE, FASLA
651-600-9538

DATE: AUGUST 4, 2014

LAND USE APPLICATION

MARK	DATE	DESCRIPTION

PROJECT NO: 12-0007
DRAWN BY: JJ/AH
CHK'D BY: PK

SHEET TITLE
SECOND AND THIRD FLOOR PLANS

A102

7,304 SQUARE FEET

GENERAL NOTES

1. ALL EXTERIOR DIMENSIONS ARE TO OUTSIDE FACE OF SHEATHING OR OUTSIDE FACE OF MASONRY UNLESS OTHERWISE NOTED.
2. VERIFY SLAB EDGE LOCATIONS, BRICK AND MASONRY FACE WITH ARCHITECTURAL AND STRUCTURAL DETAILS.
3. INTERIOR WALL DIMENSIONS ARE TO CENTERLINE OF WALLS UNLESS NOTED OTHERWISE. WHERE CLEAR DIMENSIONS ARE INDICATED, THESE DIMENSIONS SHALL BE MAINTAINED.
4. ROUGH OPENING DIMENSIONS OF WINDOWS, DOORS AND OTHER COMPONENTS SHALL BE VERIFIED WITH ACTUAL DIMENSIONS OF SUPPLIED COMPONENTS.
5. DO NOT SCALE DRAWINGS. IF DIMENSION IS NOT CLEAR, NOT GIVEN, OR PRESENTS A CONFLICT. NOTIFY THE ARCHITECT IMMEDIATELY.
6. NOTIFY ARCHITECT IMMEDIATELY. IF DIMENSIONAL DISCREPANCIES OCCUR.
7. PROVIDE CONTROL JOINTS AT FLOORS AND WALLS PER MANUFACTURER'S RECOMMENDATIONS AND SPECIFICATIONS.
8. INSTALL ALL ELEMENTS AND MATERIALS TO MEET MANUFACTURER'S RECOMMENDATIONS. IF ARCHITECTURAL DRAWINGS CONFLICT WITH MANUFACTURER'S RECOMMENDATIONS, NOTIFY ARCHITECT IMMEDIATELY.
9. PROVIDE SEALED JOINTS AT MOISTURE CONTROL MEMBRANE.
10. PROTECT MATERIALS ON-SITE DURING CONSTRUCTION FROM MOISTURE AND OTHER DAMAGE.
11. INSULATE GAPS AT WOOD FRAMING BETWEEN WINDOWS, DOORS AND OTHER MATERIALS WITH RIGID INSULATION.
12. WOOD IN CONTACT WITH CONCRETE TO BE TREATED WOOD.
13. PROVIDE WOOD BLOCKING BEHIND ALL WALL HUNG CASEWORK, MILLWORK, SHELVING, FIXTURES AND ELSEWHERE AS NOTED OR AS NECESSARY BASED ON MANUFACTURER'S RECOMMENDATIONS.
14. GENERAL CONTRACTOR TO VERIFY WITH MECHANICAL, ELECTRICAL AND PLUMBING SUBCONTRACTORS AS TO LOCATIONS FOR EQUIPMENT, FIXTURES, METERS, DUCTWORK, ETC. NOTIFY ARCHITECT IMMEDIATELY OF ANY CONFLICTS BETWEEN ARCHITECTURAL DRAWINGS AND M.E. P. SUBCONTRACTORS.
8.
15. CONSTRUCT RATED ASSEMBLIES AT ALL LOCATIONS INDICATED IN CODE REVIEW AND PER DRAWINGS, INCLUDING ALL CEILING AND FLOOR ASSEMBLIES. PROVIDE RATED ENCLOSURE WHERE FIXTURES OR EQUIPMENT PENETRATES THE ASSEMBLY.
16. PROVIDE FIRE STOPPING AR ALL PENETRATIONS OF RATED ASSEMBLIES. ANY DISTURBANCE OF ASSEMBLY SHALL BE REPAIRED.
17. FIRE-BLOCK ALL CONCEALED WALL SPACES, INCLUDING 10'-0' VERTICALLY AND HORIZONTALLY.
18. DO NOT PENETRATE STAIR OR ELEVATOR ENCLOSURE UNLESS SERVING STAIR OR ELEVATOR.
19. FINISH FLOOR ELEVATION CHANGE AT DOORS OR MATERIAL TRANSITIONS NOT TO EXCEED ½'.
20. SEE SHEET A001 FOR ALL WALL TYPES.

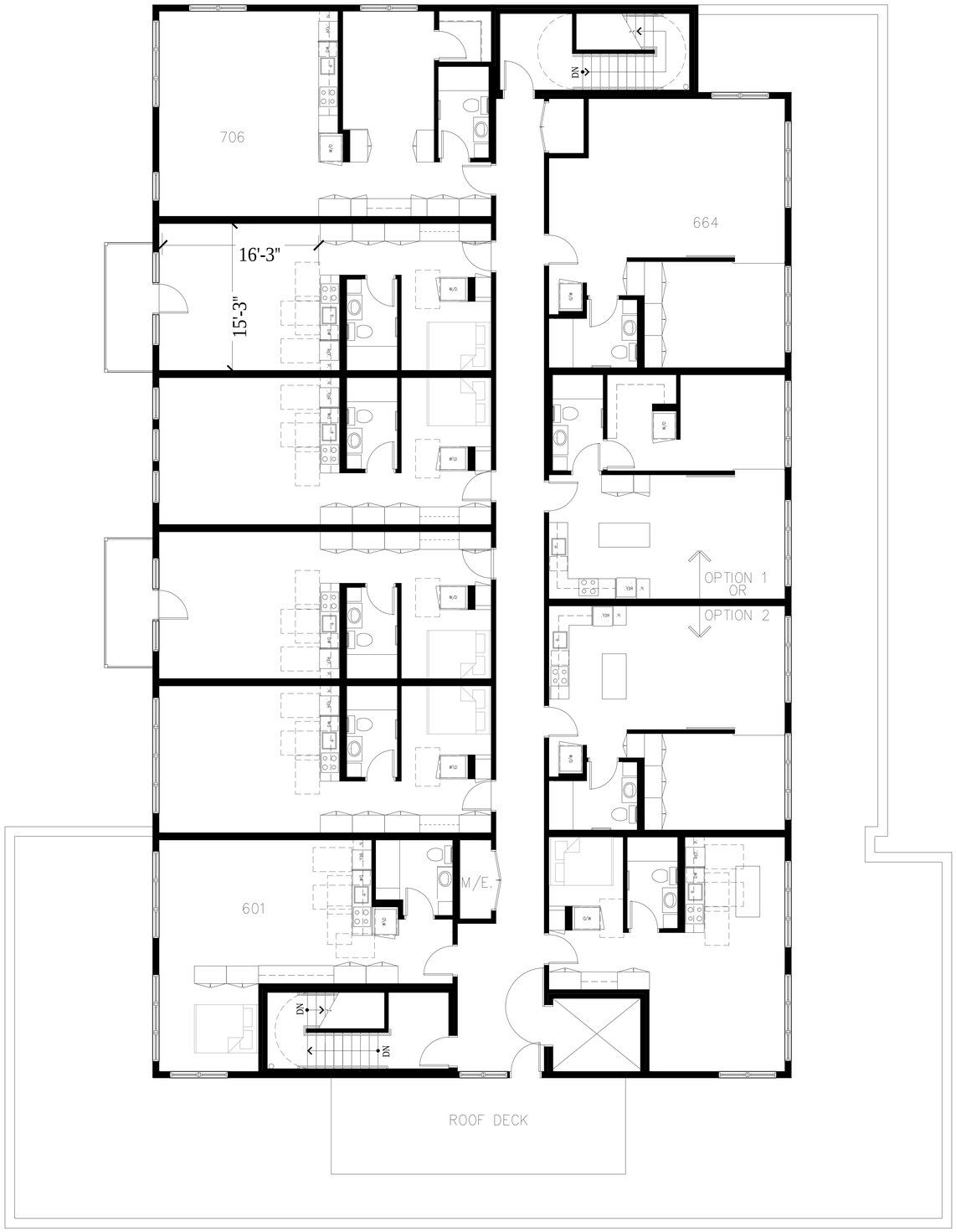

1 A101 FOURTH FLOOR PLANS
SCALE: 3/16" = 1'-0"

Collage architects
www.collagearch.com

COLFAX
2320 COLFAX AVENUE
MINNEAPOLIS, MN 55405

at home APARTMENTS
LANDERGROUP urban development

DATE: XX.XX.XXXX

I HEREBY CERTIFY THAT THIS PLAN SPECIFICATION OR REPORT WAS PREPARED BY ME OR UNDER MY DIRECT SUPERVISION AND THAT I AM A DULY LICENSED ARCHITECT UNDER THE LAWS OF THE STATE OF MINNESOTA.

PETER KEELY
REGISTRATION NO: 23570

Collage | architects
Architect
Pete Keely
651.472.0050
705 Raymond Avenue #200
St. Paul, Minnesota 55114

Loucks Associates
Civil Engineer
Valentina M. Anderson
763-424-5505
7200 Hemlock Lane #300
Minneapolis, MN 55369

BOB CLOSE STUDIO, LLC
LANDSCAPE ARCHITECT
BOB CLOSE, FASLA
651-600-9538

DATE: AUGUST 4, 2014

LAND USE APPLICATION

MARK	DATE	DESCRIPTION

PROJECT NO: 12-0007
DRAWN BY: JJ/AH
CHK'D BY: PK

SHEET TITLE
FOURTH FLOOR PLAN

A103

EXTERIOR MATERIALS:
54% BRICK
27% GLASS
10% METAL PANEL
08% STUCCO
01% STONE SILLS

2 A200 SOUTH ELEVATION
SCALE: 3/16" = 1'-0"

MATERIAL INDEX

1	FACE BRICK #1
2	FACE BRICK #2
3	BURNISHED BLOCK
4	STONE BASE COURSE
5	METAL CANOPY
6	PERGOLA
7	STUCCO (COLOR: WARM LIGHT GRAY)
8	PREFINISHED METAL PANEL
9	PREFINISHED METAL TRIM
10	PREFINISHED METAL PARAPET CAP
11	CEMENT BOARD PANEL (COLOR: WARM LIGHT GRAY)
12	PREFINISHED CEMENT BOARD TRIM
13	METAL ROOF
14	PREFINISHED METAL FASCIA
15	STEEL CHANNEL COLUMNS
16	COMPOSITE WINDOWS
17	GARAGE DOOR, PAINTED
18	STONE SILL

EXTERIOR MATERIALS:
16% BRICK
36% GLASS
13% METAL PANEL
30% STUCCO
01% STONE SILLS
04% BLOCK

1 A200 EAST ELEVATION
3/16" = 1'-0"

Collage architects
www.collagearch.com

COLFAX

2320 COLFAX AVENUE
MINNEAPOLIS, MN 55405

at home APARTMENTS
LANDERGROUP urban development

DATE: XX.XX.XXXX

I HEREBY CERTIFY THAT THIS PLAN SPECIFICATION OR REPORT WAS PREPARED BY ME OR UNDER MY DIRECT SUPERVISION AND THAT I AM A DULY LICENSED ARCHITECT UNDER THE LAWS OF THE STATE OF MINNESOTA.

PETER KEELY
REGISTRATION NO: 23570

Collage | architects
Architect
Pete Keely
651.472.0050
705 Raymond Avenue #200
St. Paul, Minnesota 55114

Loucks Associates
Civil Engineer
Valentina M. Anderson
763-424-5505
7200 Hemlock Lane #300
Minneapolis, MN 55369

BOB CLOSE STUDIO, LLC
LANDSCAPE ARCHITECT
BOB CLOSE, FASLA
651-600-9538

DATE: **AUGUST 4, 2014**

LAND USE APPLICATION

MARK	DATE	DESCRIPTION

PROJECT NO:	12-0007
DRAWN BY:	JJ/AH
CHK'D BY:	PK

SHEET TITLE

ELEVATIONS

A200

EXTERIOR MATERIALS:

13% BRICK
20% GLASS
11% METAL PANEL
28% STUCCO
03% BLOCK
25% CEMENT BOARD

2 A201 NORTH ELEVATION

SCALE: 3/16" = 1'-0"

EXTERIOR MATERIALS:

16% BRICK
33% GLASS
22% METAL PANEL
02% STUCCO
27% CEMENT BOARD

1 A201 WEST ELEVATION

SCALE: 3/16" = 1'-0"

MATERIAL INDEX

1	FACE BRICK #1
2	FACE BRICK #2
3	BURNISHED BLOCK
4	STONE BASE COURSE
5	METAL CANOPY
6	PERGOLA
7	STUCCO (COLOR: WARM LIGHT GRAY)
8	PREFINISHED METAL PANEL
9	PREFINISHED METAL TRIM
10	PREFINISHED METAL PARAPET CAP
11	CEMENT BOARD PANEL (COLOR: WARM LIGHT GRAY)
12	PREFINISHED CEMENT BOARD TRIM
13	METAL ROOF
14	PREFINISHED METAL FASCIA
15	STEEL CHANNEL COLUMNS
16	COMPOSITE WINDOWS
17	GARAGE DOOR, PAINTED
18	STONE SILL

Collage architects

www.collagearch.com

COLFAX

2320 COLFAX AVENUE
MINNEAPOLIS, MN 55405

at home APARTMENTS

LANDERGROUP urban development

DATE: XX.XX.XXXX

I HEREBY CERTIFY THAT THIS PLAN SPECIFICATION OR REPORT WAS PREPARED BY ME OR UNDER MY DIRECT SUPERVISION AND THAT I AM A DULY LICENSED ARCHITECT UNDER THE LAWS OF THE STATE OF MINNESOTA.

PETER KEELY
REGISTRATION NO: 23570

Collage | architects
Architect
Pete Keely
651.472.0050
705 Raymond Avenue #200
St. Paul, Minnesota 55114

Loucks Associates
Civil Engineer
Valentina M. Anderson
763-424-5505
7200 Hemlock Lane #300
Minneapolis, MN 55369

BOB CLOSE STUDIO, LLC
LANDSCAPE ARCHITECT
BOB CLOSE, FASLA
651-600-9538

DATE: **AUGUST 4, 2014**

LAND USE APPLICATION

MARK	DATE	DESCRIPTION

PROJECT NO:	12-0007
DRAWN BY:	JJ/AH
CHK'D BY:	PK

SHEET TITLE

ELEVATIONS

A201

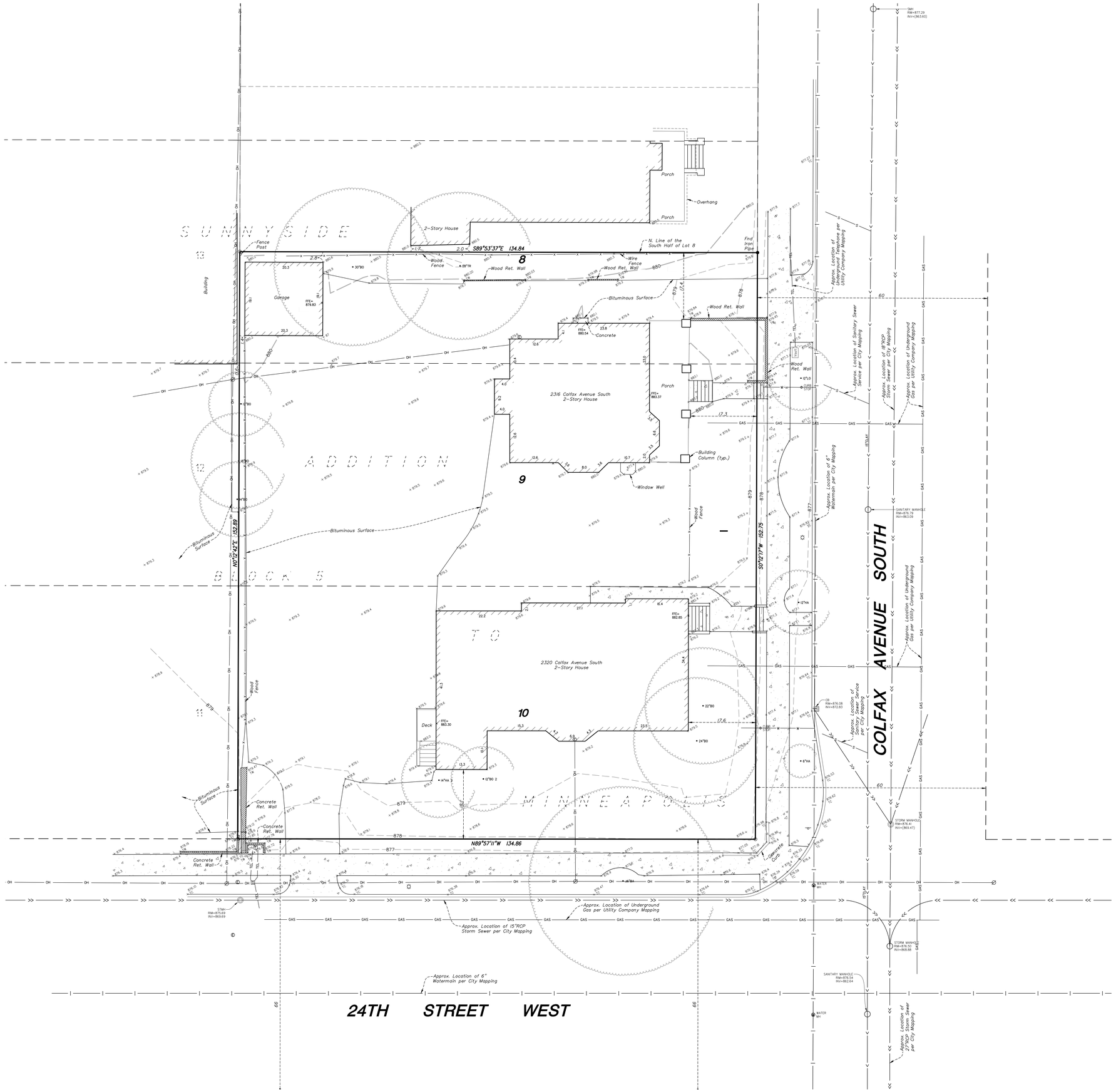

NORTH

0 10 20
SCALE IN FEET

SURVEY LEGEND – EXISTING CONDITIONS

CATCH BASIN	STORM SEWER
STORM MANHOLE	SANITARY SEWER
SANITARY MANHOLE	WATERMAIN
WATER MANHOLE	UNDERGROUND ELECTRIC
HYDRANT	UNDERGROUND GAS
GATE VALVE	UNDERGROUND TELEPHONE
TELEPHONE PEDESTAL	OVERHEAD UTILITY
POWER POLE	CHAIN LINK FENCE
LIGHT POLE	CONCRETE CURB
SIGN	CONCRETE
972.5 SPOT ELEVATION	872 CONTOUR

CALL BEFORE YOU DIG!
Gopher State One Call
TWIN CITY AREA: 651-454-0002
TOLL FREE: 1-800-252-1166

WARNING:

THE CONTRACTOR SHALL BE RESPONSIBLE FOR CALLING FOR LOCATIONS OF ALL EXISTING UTILITIES. THEY SHALL COOPERATE WITH ALL UTILITY COMPANIES IN MAINTAINING THEIR SERVICE AND / OR RELOCATION OF LINES.

THE CONTRACTOR SHALL CONTACT GOPHER STATE ONE CALL AT 651-454-0002 AT LEAST 48 HOURS IN ADVANCE FOR THE LOCATIONS OF ALL UNDERGROUND WIRES, CABLES, CONDUITS, PIPES, MANHOLES, VALVES OR OTHER BURIED STRUCTURES BEFORE DIGGING. THE CONTRACTOR SHALL REPAIR OR REPLACE THE ABOVE WHEN DAMAGED DURING CONSTRUCTION AT NO COST TO THE OWNER.

Collage architects

www.collagearch.com

COLFAX

2320 COLFAX AVENUE
MINNEAPOLIS, MN 55405

@ Home Apartments

LANDERGROUP urban development

DATE: 03.18.2013

I HEREBY CERTIFY THAT THIS PLAN SPECIFICATION OR REPORT WAS PREPARED BY ME OR UNDER MY DIRECT SUPERVISION AND THAT I AM A DULY LICENSED PROFESSIONAL ENGINEER UNDER THE LAWS OF THE STATE OF MINNESOTA.

MICHAEL J. ST. MARTIN, PE
REGISTRATION NO: 24440

Collage | architects
Architect
Pete Keely
651.472.0050
705 Raymond Avenue #200
St. Paul, Minnesota 55114

Loucks Associates
Civil Engineer
Michael J. St. Martin, PE
763-424-5505
7200 Hemlock Lane #300
Maple Grove, MN 55369

Bob Close Studio, LLC
Landscape Architect
Bob Close, FASLA
651-600-9538

DATE:	**JUNE 18, 2014**

CITY SUBMITTAL

MARK	DATE	DESCRIPTION

PROJECT NO:	12-0007 - LOUCKS PROJECT #12372
DRAWN BY:	VMA / MDC
CHKD BY:	MJS / VMA

SHEET TITLE

EXISTING CONDITIONS

C1-1

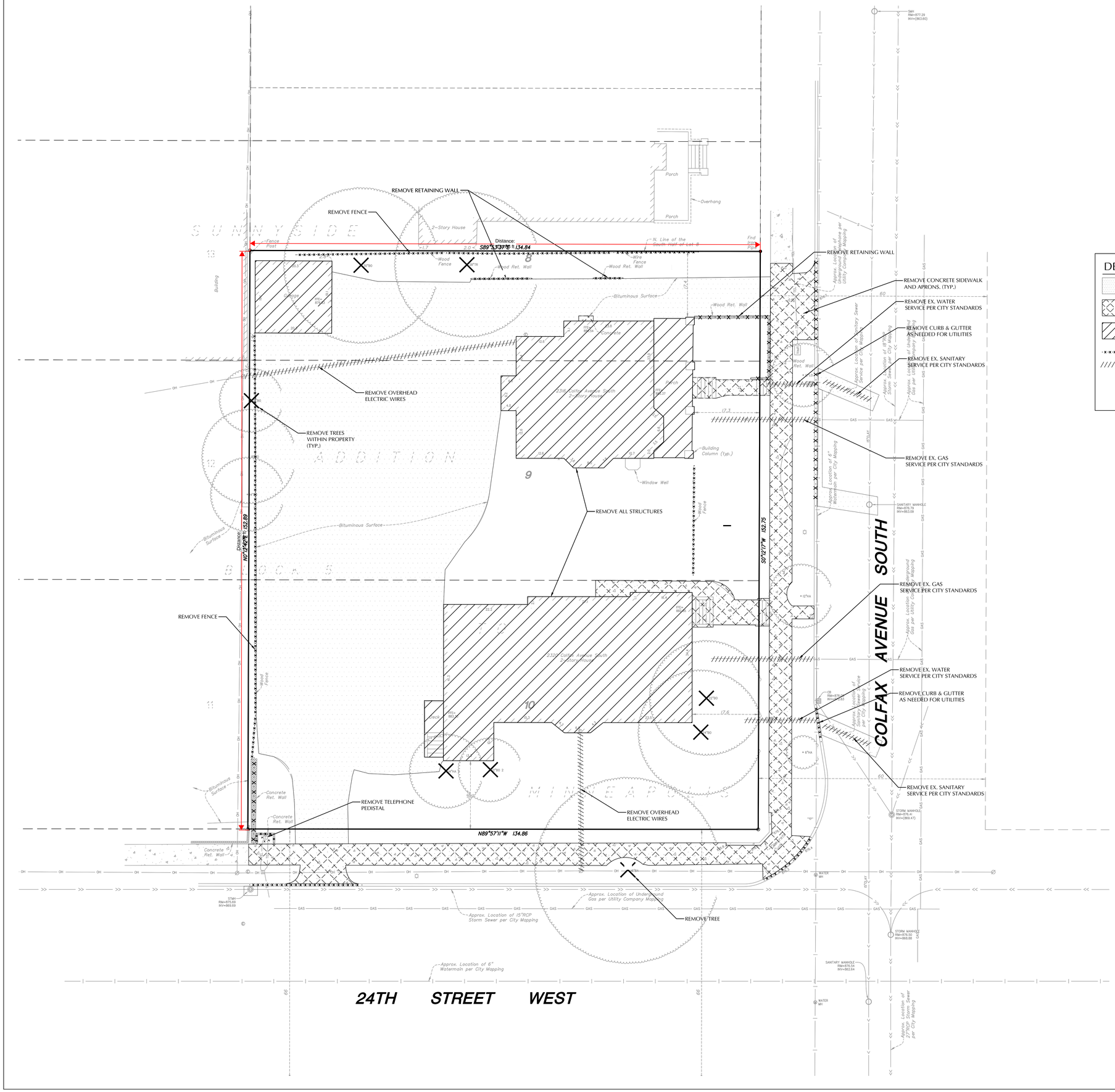

NORTH

SCALE IN FEET 0 10 20

SURVEY LEGEND – EXISTING CONDITIONS

CATCH BASIN	STORM SEWER
STORM MANHOLE	SANITARY SEWER
SANITARY MANHOLE	WATERMAIN
WATER MANHOLE	UNDERGROUND ELECTRIC
HYDRANT	UNDERGROUND GAS
GATE VALVE	UNDERGROUND TELEPHONE
TELEPHONE PEDESTAL	OVERHEAD UTILITY
POWER POLE	CHAIN LINK FENCE
LIGHT POLE	CONCRETE CURB
SIGN	CONCRETE
972.5 SPOT ELEVATION	872 CONTOUR

DEMOLITION LEGEND:

- REMOVE EXISTING BITUMINOUS PAVING
- REMOVE EXISTING CONCRETE PAVING/WALKS
- REMOVE EXISTING BUILDINGS
- REMOVE EXISTING CURB & GUTTER AND RETAINING WALL
- REMOVE EXISTING UTILITIES
- REMOVE EXISTING MANHOLES, POWER POLES, TRANSFORMERS, ETC.
- REMOVE EXISTING TREES

CALL BEFORE YOU DIG!

Gopher State One Call

TWIN CITY AREA: 651-454-0002
TOLL FREE: 1-800-252-1166

WARNING:

THE CONTRACTOR SHALL BE RESPONSIBLE FOR CALLING FOR LOCATIONS OF ALL EXISTING UTILITIES. THEY SHALL COOPERATE WITH ALL UTILITY COMPANIES IN MAINTAINING THEIR SERVICE AND / OR RELOCATION OF LINES.

THE CONTRACTOR SHALL CONTACT GOPHER STATE ONE CALL AT 651-454-0002 AT LEAST 48 HOURS IN ADVANCE FOR THE LOCATIONS OF ALL UNDERGROUND WIRES, CABLES, CONDUITS, PIPES, MANHOLES, VALVES OR OTHER BURIED STRUCTURES BEFORE DIGGING. THE CONTRACTOR SHALL REPAIR OR REPLACE THE ABOVE WHEN DAMAGED DURING CONSTRUCTION AT NO COST TO THE OWNER.

Collage architects

www.collagearch.com

COLFAX

2320 COLFAX AVENUE
MINNEAPOLIS, MN 55405

@ Home Apartments

LANDERGROUP urban development

DATE: 03.18.2013

I HEREBY CERTIFY THAT THIS PLAN SPECIFICATION OR REPORT WAS PREPARED BY ME OR UNDER MY DIRECT SUPERVISION AND THAT I AM A DULY LICENSED PROFESSIONAL ENGINEER UNDER THE LAWS OF THE STATE OF MINNESOTA.

MICHAEL J. ST. MARTIN, PE
REGISTRATION NO: 24440

Collage | architects
Architect
Pete Keely
651.472.0050
705 Raymond Avenue #200
St. Paul, Minnesota 55114

Loucks Associates
Civil Engineer
Michael J. St. Martin, PE
763-424-5505
7200 Hemlock Lane #300
Maple Grove, MN 55369

Bob Close Studio, LLC
Landscape Architect
Bob Close, FASLA
651-600-9538

DATE:	**JUNE 18, 2014**

CITY SUBMITTAL

MARK	DATE	DESCRIPTION

PROJECT NO:	12-0007 - LOUCKS PROJECT #12372
DRAWN BY:	VMA / MDC
CHK'D BY:	MJS / VMA

SHEET TITLE

DEMOLITION PLAN

C1-2

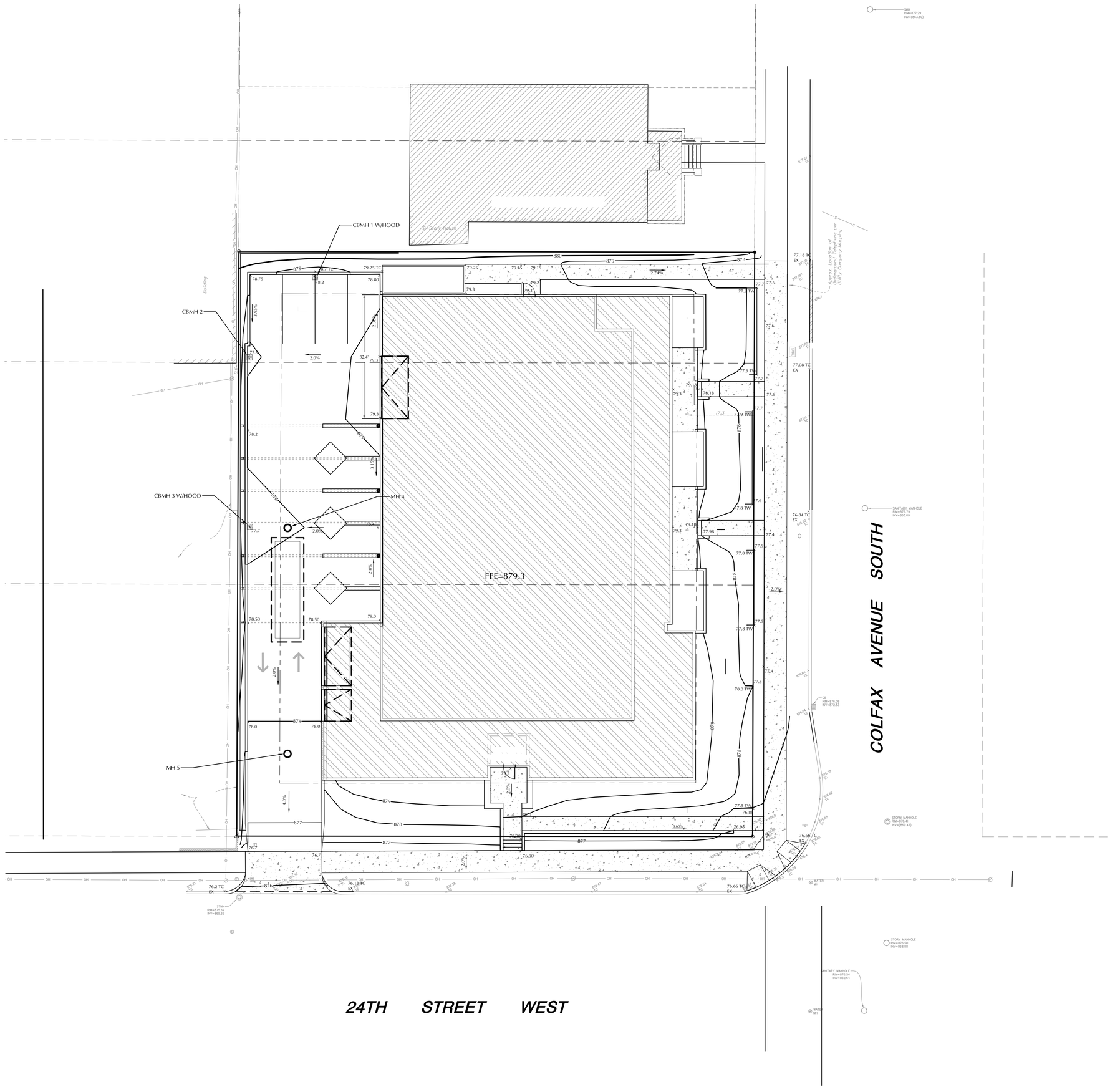

NORTH

SCALE IN FEET 0 10 20

EXISTING	CIVIL LEGEND	PROPOSED
	SANITARY MANHOLE	
	STORM MANHOLE	
	CATCH BASIN	
	CULVERT	
	HYDRANT	
	GATEVALVE	
	POST INDICATOR VALVE	
	LIGHT POLE	
	POWER POLE	
	SIGN	
	BENCHMARK	
	SOIL BORINGS	
	WATER MANHOLE	
	TELEPHONE MANHOLE	
	UTILITY MANHOLE	
	ELECTRIC MANHOLE	
	WATER SERVICE	
	SANITARY SERVICE	
	HANDICAP PARKING	
	DIRECTION OF FLOW	
	SPOT ELEVATION	
	CONTOURS	
	SANITARY SEWER	
	STORM SEWER	
	WATERMAIN	
	FORCEMAIN	
	DRAINTILE	
	SILT FENCE	
	CURB & GUTTER	
	RETAINING WALL	
	TREELINE	
	EASEMENT LINE	
	SETBACK LINE	
	FENCE LINE	
	UNDERGROUND TELE	
	UNDERGROUND GAS	
	OVERHEAD UTILITY	

GRADING, DRAINAGE & EROSION CONTROL NOTES

1. THE CONTRACTOR SHALL REFER TO THE ARCHITECTURAL PLANS FOR EXACT LOCATIONS AND DIMENSIONS OF BUILDINGS, VESTIBULES, SLOPED PAVING, EXIT PORCHES, RAMPS, TRUCK DOCKS, ENTRY LOCATIONS AND LOCATIONS OF DOWNSPOUTS.
2. ALL DISTURBED UNPAVED AREAS ARE TO RECEIVE MINIMUM OF 6 INCHES OF TOP SOIL AND SOD OR SEED. THESE AREAS SHALL BE WATERED BY THE CONTRACTOR UNTIL THE SOD OR SEED IS GROWING IN A HEALTHY MANNER.
3. THE CONTRACTOR SHALL TAKE ALL PRECAUTIONS NECESSARY TO AVOID PROPERTY DAMAGE TO ADJACENT PROPERTIES DURING THE CONSTRUCTION PHASE OF THIS PROJECT. THE CONTRACTOR WILL BE HELD RESPONSIBLE FOR ANY DAMAGES TO ADJACENT PROPERTIES OCCURRING DURING THE CONSTRUCTION PHASE OF THIS PROJECT.
4. THE CONTRACTOR WILL BE RESPONSIBLE FOR PROVIDING AND MAINTAINING TRAFFIC CONTROL DEVICES SUCH AS BARRICADES, WARNING SIGNS, DIRECTIONAL SIGNS, FLAGMEN AND LIGHTS TO CONTROL THE MOVEMENT OF TRAFFIC WHERE NECESSARY. PLACEMENT OF THESE DEVICES SHALL BE APPROVED BY THE ENGINEER PRIOR TO PLACEMENT. TRAFFIC CONTROL DEVICES SHALL CONFORM TO THE APPROPRIATE MINNESOTA DEPARTMENT OF TRANSPORTATION STANDARDS.
5. IN ACCORDANCE WITH GENERALLY ACCEPTED CONSTRUCTION PRACTICES, THE CONTRACTOR WILL BE SOLELY AND COMPLETELY RESPONSIBLE FOR CONDITIONS ON THE JOB SITE, INCLUDING SAFETY OF ALL PERSONS AND PROPERTY DURING THE PERFORMANCE OF THE WORK. THIS REQUIREMENT WILL APPLY CONTINUOUSLY AND NOT BE LIMITED TO NORMAL WORKING HOURS.
6. THE DUTY OF THE ENGINEER OR THE DEVELOPER TO CONDUCT CONSTRUCTION REVIEW OF THE CONTRACTORS PERFORMANCE IS NOT INTENDED TO INCLUDE REVIEW OF THE ADEQUACY OF THE CONTRACTORS SAFETY MEASURES IN, OR NEAR THE CONSTRUCTION SITE.
7. BEFORE BEGINNING CONSTRUCTION THE CONTRACTOR SHALL INSTALL A TEMPORARY ROCK ENTRANCE PAD AT ALL POINTS OF VEHICLE EXIT FROM THE PROJECT SITE. SAID ROCK ENTRANCE PAD SHALL BE MAINTAINED BY THE CONTRACTOR FOR THE DURATION OF THE PROJECT. SEE DETAILS SHOWN ON SHEET C8-1 OF THE PROJECT PLANS.
8. EROSION AND SEDIMENTATION CONTROL MEASURES SHALL BE ESTABLISHED AROUND THE ENTIRE SITE PERIMETER AND IN ACCORDANCE WITH NPDES PERMIT REQUIREMENTS, BEST MANAGEMENT PRACTICES, CITY REQUIREMENTS AND THE DETAILS SHOWN ON SHEET C8-1 OF THE PROJECT PLANS.
9. ALL ENTRANCES AND CONNECTIONS TO CITY STREETS SHALL BE PERFORMED PER THE REQUIREMENTS OF THE CITY. THE CONTRACTOR SHALL BE RESPONSIBLE FOR ALL PERMITS AND NOTIFICATIONS AS REQUIRED BY THE CITY.
10. SEE UTILITY PLAN FOR FURTHER DETAIL REGARDING THE STORM SEWER.

CALL BEFORE YOU DIG!

Gopher State One Call

TWIN CITY AREA: 651-454-0002
TOLL FREE: 1-800-252-1166

WARNING:

THE CONTRACTOR SHALL BE RESPONSIBLE FOR CALLING FOR LOCATIONS OF ALL EXISTING UTILITIES. THEY SHALL COOPERATE WITH ALL UTILITY COMPANIES IN MAINTAINING THEIR SERVICE AND / OR RELOCATION OF LINES.

THE CONTRACTOR SHALL CONTACT GOPHER STATE ONE CALL AT 651-454-0002 AT LEAST 48 HOURS IN ADVANCE FOR THE LOCATIONS OF ALL UNDERGROUND WIRES, CABLES, CONDUITS, PIPES, MANHOLES, VALVES OR OTHER BURIED STRUCTURES BEFORE DIGGING. THE CONTRACTOR SHALL REPAIR OR REPLACE THE ABOVE WHEN DAMAGED DURING CONSTRUCTION AT NO COST TO THE OWNER.

Collage architects

www.collagearch.com

COLFAX

2320 COLFAX AVENUE
MINNEAPOLIS, MN 55405

@ Home Apartments

LANDERGROUP urban development

DATE: 03.18.2013

I HEREBY CERTIFY THAT THIS PLAN SPECIFICATION OR REPORT WAS PREPARED BY ME OR UNDER MY DIRECT SUPERVISION AND THAT I AM A DULY LICENSED PROFESSIONAL ENGINEER UNDER THE LAWS OF THE STATE OF MINNESOTA.

MICHAEL J. ST. MARTIN, PE
REGISTRATION NO: 24440

Collage | architects
Architect
Pete Keely
651.472.0050
705 Raymond Avenue #200
St. Paul, Minnesota 55114

Loucks Associates
Civil Engineer
Michael J. St. Martin, PE
763-424-5505
7200 Hemlock Lane #300
Maple Grove, MN 55369

Bob Close Studio, LLC
Landscape Architect
Bob Close, FASLA
651-600-9538

DATE:	**JUNE 18, 2014**

CITY SUBMITTAL

MARK	DATE	DESCRIPTION

PROJECT NO:	12-0007 - LOUCKS PROJECT #12372
DRAWN BY:	VMA / MDC
CHK'D BY:	MJS / VMA

SHEET TITLE

GRADING AND DRAINAGE PLAN

C3-1

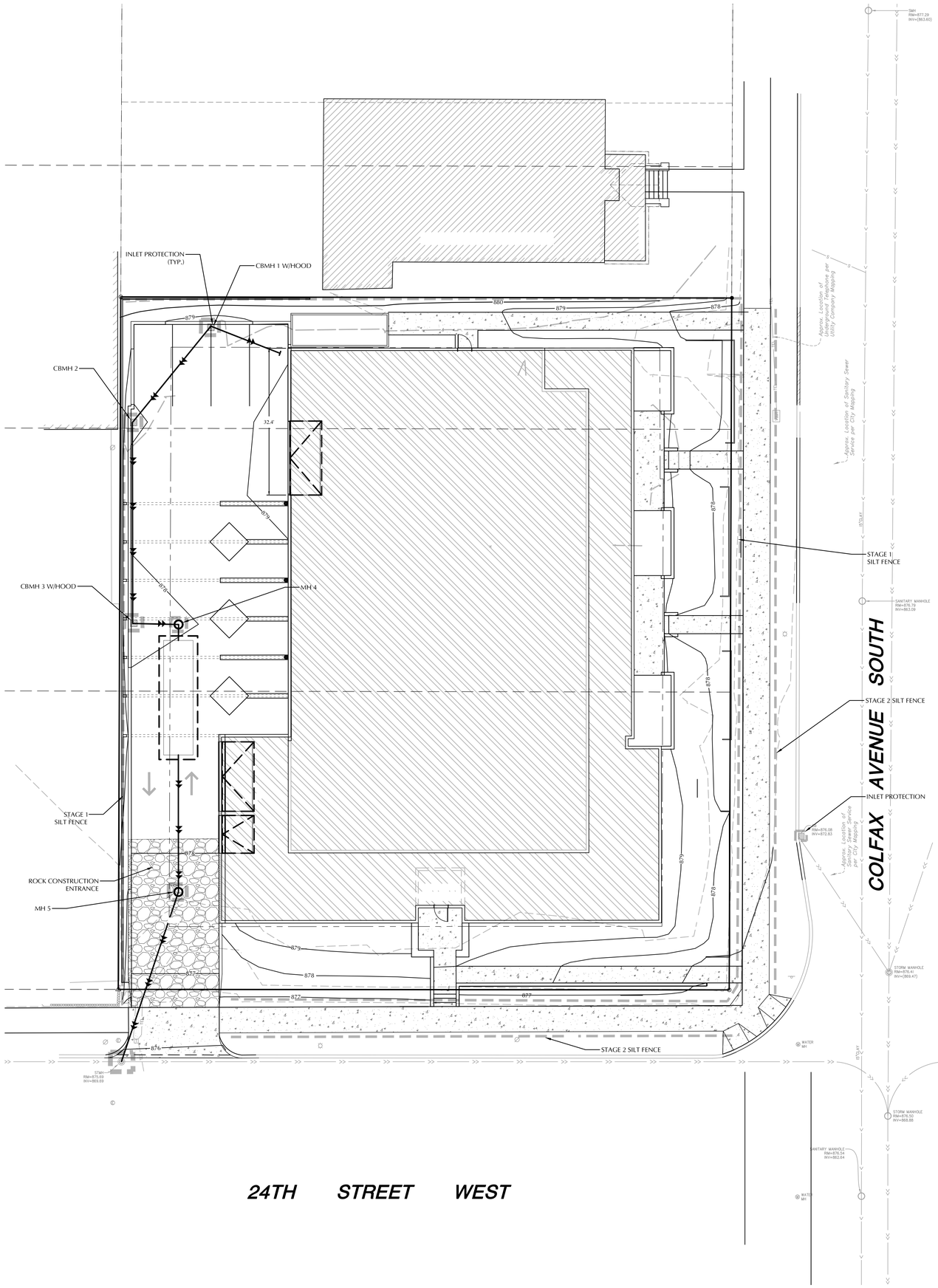

NORTH

SCALE IN FEET 0 10 20

STORM WATER POLLUTION PREVENTION PLAN (SWPPP)
GENERAL NOTES:

1. PROJECT NARRATIVE: THE NATURE OF THIS PROJECT WILL CONSIST OF REMODELING THE EXISTING LEHMAN LEARNING CENTER INTO AN APARTMENT COMPLEX. THE PROJECT WILL MAKES USE OF THE EXISTING PARKING SURFACE WHILE REMOVING A SIGNIFICANT AMOUNT OF IMPERVIOUS AREA TO CREATE A COURTYARD AREA. AN UNDERGROUND STORM WATER MANAGEMENT SYSTEM WILL BE INSTALLED TO PROVIDE THE REQUIRED STORM WATER MANAGEMENT. NEW WATER SERVICES AND SANITARY SEWER SERVICES WILL BE INSTALLED TO HANDLE THE ADDITIONAL DEMMADS.

2. VICINITY MAP:

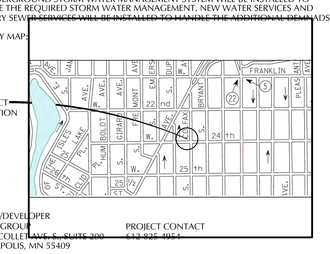

3. OWNER/DEVELOPER
LANDERGROUP
3802 NICOLLET AVE. S., SUITE 300
MINNEAPOLIS, MN 55409

PROJECT CONTACT
612-835-4951

4. LAND DISTURBING ACTIVITIES:
AREA TO BE DISTURBED = 0.47 ac.

	PRIOR TO CONSTRUCTION	POST CONSTRUCTION
IMPERVIOUS AREA:	0.31 ac.	0.36 ac.

SOIL TYPES: SEE SOIL BORINGS

POST CONSTRUCTION RUNOFF COEFFICIENT: CN=90

5. CONTRACTOR TO SEE SHEET C8-1 FOR STANDARD DETAILS FOR EROSION CONTROL DEVICES.

6. FOLLOWING INITIAL SOIL DISTURBANCE OR REDISTURBANCE, PERMANENT OR TEMPORARY STABILIZATION SHALL BE COMPLETED WITHIN SEVEN (7) CALENDER DAYS ON ALL PERIMETER DIKES, SWALES, DITCHES, PERIMETER SLOPES, AND ALL SLOPES GREATER THAN 3 HORIZONTAL TO 1 VERTICAL (3:1); EMBANKMENTS OF PONDS, BASINS, AND TRAPS; AND WITHIN FOURTEEN (14) DAYS ON ALL OTHER DISTURBED OR GRADED AREAS. THE REQUIREMENTS OF THIS SECTION DO NOT APPLY TO THOSE AREAS WHICH ARE SHOWN ON THE PLAN AND ARE CURRENTLY BEING USED FOR MATERIAL STORAGE OR FOR THOSE AREAS ON WHICH ACTUAL CONSTRUCTION ACTIVITIES ARE CURRENTLY BEING PERFORMED.

7. THE INTENDED SEQUENCING OF MAJOR CONSTRUCTION ACTIVITIES ARE AS FOLLOWS:
   1. CLEAR AND GRUB FOR THOSE AREAS NECESSARY FOR INSTALLATION OF PERIMETER EROSION CONTROL DEVICES.
   2. CONSTRUCTION OF PERIMETER EROSION CONTROL DEVICES.
   3. REMAINING INTERIOR SITE CLEARING, GRUBBING AND DEMOLITION.
   4. INSTALLATION OF PERMANENT AND TEMPORARY STABILIZATION MEASURES.
   5. ROUGH GRADING OF SITE.
   6. UTILITY INSTALLATION INCLUDING WATER SERVICES, SANITARY SERVICES, STORM SEWER, DRAINTILE, AND STORMTECH SYSTEM. NOTE: EXISTING WATERMAIN CONNECTIONS (2 ON COLFAX, AND SANITARY CONNECTIONS (2 ON COLFAX) TO BE ABANDONED PER CITY OF MINNEAPOLIS REQUIREMENTS.
   7. BUILDING CONSTRUCTION, PARKING LOT, AND SITE CONSTRUCTION.
   8. FINAL GRADING, LANDSCAPING OR STABILIZATION.
   9. IMPLEMENTATION AND MAINTENANCE OF FINAL EROSION CONTROL STRUCTURES.
   10. REMOVEAL OF TEMPORARY EROSION CONTROL DEVICES.

8. THE CONTRACTOR AND DEVELOPER SHALL REQUEST THE EROSION CONTROL INSPECTOR TO INSPECT AND APPROVE WORK COMPLETED IN ACCORDANCE WITH THE APPROVED EROSION CONTROL AND SEDIMENT CONTROL PLAN, AND IN ACCORDANCE WITH CHAPTER 52. THE CONTRACTOR AND DEVELOPER SHALL BE REQUIRED TO OBTAIN WRITTEN APPROVAL BY THE INSPECTOR AT THE STAGES OF DEVELOPMENT AS OUTLINED IN SECTION 52.250, SUBSECTIONS (1), (2), (3).

9. TO THE BEST OF OUR ABILITY; THE CLEARING, GRADING, CONSTRUCTION, AND DEVELOPMENT OF THIS PROJECT WILL BE DONE PURSUANT TO THE APPROVED PLANS. CHANGES TO THE PLANS WILL BE SUBMITTED TO THE CITY FOR REVIEW AND APPROVAL PRIOR TO BEING IMPLEMENTED.

XXXXXXXX XXXXXXXX

10. THE CITY ENGINEER MAY REQUIRE ADDITIONAL INFORMATION OR DATA DEEMED APPROPRIATE AND/OR MAY IMPOSE SUCH CONDITIONS THERETO AS MAY BE DEEMED NECESSARY TO ENSURE COMPLIANCE WITH THE PROVISIONS OF CHAPTER 52, THE MANUAL OF STANDARDS, OR THE PRESERVATION OF PUBLIC HEALTH AND SAFETY.
11. THE LOCATION OF AREAS NOT TO BE DISTURBED MUST BE IDENTIFIED WITH FLAGS, STAKES, SIGNS, SILT FENCE, ETC. BEFORE CONSTRUCTION BEGINS.
12. ON SLOPES 3:1 OR GREATER MAINTAIN SHEET FLOW AND MINIMIZE RILLS AND/OR GULLIES, SLOPE LENGTHS CAN NOT BE GREATER THAN 75 FEET.
13. ALL STORM DRAINS AND INLETS MUST BE PROTECTED UNTIL ALL SOURCES OF POTENTIAL DISCHARGE ARE STABILIZED.
14. TEMPORARY SOIL STOCKPILES MUST HAVE EFFECTIVE SEDIMENT CONTROL AND CAN NOT BE PLACED IN SURFACE WATERS OR STORM WATER CONVEYANCE SYSTEMS. TEMPORARY STOCKPILES WITHOUT SIGNIFICANT AMOUNT OF SILT, CLAY, OR ORGANIC COMPOUNDS ARE EXEMPT EX: CLEAN AGGREGATE STOCK PILES, DEMOLITION CONCRETE STOCKPILES, SAND STOCKPILES.
15. SEDIMENT LADEN WATER MUST BE DISCHARGED TO A SEDIMENTATION BASIN WHENEVER POSSIBLE. IF NOT POSSIBLE, IT MUST BE TREATED WITH THE APPROPRIATE BMP'S.
16. SOLID WASTE MUST BE DISPOSED OF PROPERLY AND MUST COMPLY WITH MPCA DISPOSAL REQUIREMENTS.
17. EXTERNAL WASHING OF CONSTRUCTION VEHICLES MUST BE LIMITED TO A DEFINED AREA OF THE SITE.
18. NO ENGINE DEGREASING IS ALLOWED ON SITE.
19. THE OWNER WHO SIGNS THE NPDES PERMIT APPLICATION IS A PERMITTEE AND IS RESPONSIBLE FOR COMPLIANCE WITH ALL TERMS AND CONDITIONS OF THE PERMIT. THE OPERATOR (CONTRACTOR) WHO SIGNS THE NPDES PERMIT APPLICATION IS A PERMITTEE FOR PARTS II.B., PART II.C AND PART IV. OF THE NPDES PERMIT AND IS JOINTLY RESPONSIBLE WITH THE OWNER FOR COMPLIANCE WITH THOSE PORTIONS OF THE PERMIT.
20. INSPECTIONS
    A. INITIAL INSPECTION FOLLOWING SILT FENCE INSTALLATION BY CITY REPRESENTATIVE IS REQUIRED.
    B. EXPOSED SOIL AREAS: ONCE EVERY 7 DAYS AND WITHIN 24 HOURS FOLLOWING A 0.5" OVER 24 HOURS RAIN EVENT.
    C. STABILIZED AREAS: ONCE EVERY 30 DAYS D. FROZEN GROUND: AS SOON AS RUNOFF OCCURS OR PRIOR TO RESUMING CONSTRUCTION.
21. OWNER MUST KEEP RECORDS OF ALL PERMITS REQUIRED FOR THE PROJECT, ALL INSPECTIONS AND MAINTENANCE, PERMANENT OPERATION AND MAINTENANCE AGREEMENTS, AND REQUIRED CALCULATIONS FOR TEMPORARY AND PERMANENT STORM WATER MANAGEMENT SYSTEMS. THESE RECORDS MUST BE RETAINED FOR THREE YEARS.
22. SWPPP MUST BE AMENDED WHEN:
    A. THERE IS A CHANGE IN DESIGN, OPERATION, MAINTENANCE, WEATHER OR SEASONAL CONDITIONS THAT HAS A SIGNIFICANT EFFECT ON DISCHARGE
    B. INSPECTIONS INDICATE THAT THE SWPPP IS NOT EFFECTIVE AND DISCHARGE IS EXCEEDING WATER QUALITY STANDARDS.
    C. THE BMP'S IN THE SWPPP ARE NOT CONTROLLING POLLUTANTS IN DISCHARGES OR IS NOT CONSISTENT WITH THE TERMS AND CONDITIONS OF THE PERMIT.
23. HAZARDOUS MATERIALS SUCH AS OIL, GASOLINE, PAINT, AND ANY OTHER HAZARDOUS SUBSTANCES MUST BE PROPERLY STORED, INCLUDING SECONDARY CONTAINMENT, TO PREVENT SPILLS, LEAKS, OR OTHER DISCHARGES. RESTRICTED ACCESS TO STORAGE AREAS MUST BE PROVIDED TO PREVENT VANDALISM. CONCRETE WASH MUST BE LIMITED TO A DEFINED AREA OF THE SITE AND RUNOFF MUST BE CONTAINED WITHIN THE DEFINED AREA.
24. ALL WASTE AND UNUSED BUILING MATERIALS SHALL BE PROPERLY DISPOSED OF OFF SITE AND NOT ALLOWED TO BE CARRIED BY RUNOFF INTO A RECEIVING CHANNEL OR STORAGE SEWER SYSTEM.

SILT FENCE REQUIRED MAINTENANCE:
1. WHEN SEDIMENT REACHES 1/3 THE HEIGHT OF SILT FENCE IT MUST BE REMOVED WITHIN 24 HOURS.
2. REPAIR OR REPLACE DISFUNCTIONAL SILT FENCE WITHIN 24 HOURS.

INLET PROTECTION REQUIRED MAINTENANCE:
1. WHEN SEDIMENT REACHES 1/3 THE HEIGHT OF BASKET DEPTH IT MUST BE CLEANED WITHIN 24 HOURS.
2. REPAIR OR REPLACE DISFUNCTIONAL INLET PROTECTION WITHIN 24 HOURS.

EROSION AND SEDIMENT CONTROL NOTES

INSTALL PERIMETER EROSION CONTROLS AS INDICATED IN PLANS PRIOR TO START OF WORK. HAY BALES ARE NOT ALLOWED AS EROSION & SEDIMENT CONTROL DEVICE IN MINNEAPOLIS.

ESTABLISH ROCK CONSTRUCTION ENTRANCES PRIOR TO BEGINNING LAND DISTURBING ACTIVITIES. 1 1/2" - 3" WASHED AGGREGATE IS RECOMMENDED FOR ROCK ENTRANCES, A GEOTEXTILE FABRIC IS REQUIRED.

REMOVE ALL SOILS AND SEDIMENTS DEPOSITED ONTO PUBLIC AND/OR PRIVATE PAVEMENT AREAS WITHIN 24 HOURS OF DEPOSITION. REMOVAL OF TRACKING MATERIALS SHALL BE COMPLETED AT THE END OF EACH WORK DAY WHEN TRACKING OCCURS. SWEEPING MAY BE ORDERED AT ANY TIME IF CONDITIONS WARRANT. SWEEPING SHALL BE MAINTAINED THROUGHOUT THE DURATION OF CONSTRUCTION AND IN SUCH A MANNER TO PREVENT DUST BEING BLOWN TO ADJACENT PROPERTIES.

INSTALL INLET PROTECTION IN ALL DOWNSTREAM CATCH BASINS WHICH RECEIVE RUNOFF FROM THE DISTURBED AREA. CATCH BASIN INSERTS ARE REQUIRED AT ALL LOCATIONS NOT WITHIN THE DISTURBED AREA WHICH RECEIVE RUNOFF (MNDOT TYPE C INLET PROTECTION). NOTE HAY BALES AND SILT FENCE WRAPPED GRATES ARE NOT EFFECTIVE AND ARE NOT APPROVED FOR USE AS INLET PROTECTION DEVICES.

LOCATE ALL SOIL AND DIRT PILES NO LESS THAN 25 FEET FROM ANY PUBLIC OR PRIVATE ROADWAY OR DRAINAGE CHANNEL. ALL STOCK PILES THAT REMAIN IN PLACE FOR 7 DAYS OR MORE SHALL BE STABILIZED BY MULCHING, VEGETATIVE COVER, TARPING OR OTHER MEANS. TEMPORARY STOCK PILES LOCATED ON PAVED SURFACES MUST BE AT LEAST 2 FEET OR MORE AWAY FROM THE DRAINAGE/GUTTER LINE AND SHALL BE COVERED IF REMAINING MORE THAN 24 HOURS.

MAINTAIN ALL TEMPORARY EROSION CONTROL DEVICES IN PLACE UNTIL THE CONTRIBUTING DRAINAGE AREA HAS BEEN STABILIZED. INSPECT TEMPORARY EROSION AND SEDIMENT CONTROL DEVICES ON A WEEKLY BASIS AND REPLACE DETERIORATED, DAMAGED OR ROTTED EROSION CONTROL DEVICES IMMEDIATELY.

MAINTENANCE OF EROSION AND SEDIMENT CONTROL DEVICES SHALL BE PERFORMED WHENEVER THE DEVICE IS 30% FULL. FAILURE TO MAINTAIN EROSION CONTROL DEVICES MAY LEAD TO FURTHER ENFORCEMENT ACTION. WEEKLY INSPECTIONS REQUIRED AND AFTER EACH 1/2" OR MORE RAIN EVENT WITHIN 24 HRS.

READY MIXED CONCRETE AND BATCH PLANT WASHOUTS PROHIBITED WITHIN THE PUBLIC RIGHT OF WAY. DESIGNATE CONCRETE WASHOUT AND MIXING LOCATIONS IN THE EROSION CONTROL PLANS. UNDER NO CIRCUMSTANCES MAY WASHOUT WATER DRAIN ONTO THE PUBLIC RIGHT OF WAY OR INTO THE PUBLIC STORM DRAIN.

TEMPORARILY OR PERMANENTLY STABILIZE ALL DENUDED AREAS WHICH HAVE BEEN FINISH GRADED WITHIN 7-14 DAYS (SLOPE DEPENDENT). USE SEEDING AND MULCHING, EROSION CONTROL MATTING AND/OR SODDING WITH TEMPORARY STAKING IN GREEN SPACE AREAS. USE EARLY APPLICATION OF GRAVEL BASE FOR AREAS DESIGNATED FOR PAVED SURFACING.

REMOVE ALL TEMPORARY SYNTHETIC, STRUCTURAL AND NON-BIODEGRADABLE EROSION AND SEDIMENT CONTROL AFTER THE SITE HAS UNDERGONE FINAL STABILIZATION AND PERMANENT VEGETATION HAS BEEN ESTABLISHED. MINIMUM VEGETATION COVER OF 70% REQUIRED. ALL TEMPORARY EROSION AND SEDIMENT CONTROL DEVICES SHALL BE MAINTAINED UNTIL THE SITE HAS 70% ESTABLISHED VEGETATIVE COVER AND ALL PAVED AREAS HAVE BEEN STABILIZED WITH THE SELECTED PAVEMENT TYPE.

ADDITIONAL EROSION CONTROL MAY BE REQUIRED BY OTHER PERMITTING AGENCIES. IT IS THE RESPONSIBILITY OF THE PROJECT ENGINEER TO VERIFY THAT THE CITY AND ALL OTHER AGENCY REQUIREMENTS ARE MET

MINNEAPOLIS CUSTOM
MNDOT SPEC. REF. 2572
NOT TO SCALE

MINNEAPOLIS DEPARTMENT OF PUBLIC WORKS		EROSION CONTROL NOTES	STANDARD PLATE NO. SEWR-8207
DRAWN: DCD	DATE: 5/08		
APPROVED: HWS	DATE: 5/07		

CALL BEFORE YOU DIG!
Gopher State One Call
TWIN CITY AREA: 651-454-0002
TOLL FREE: 1-800-252-1166

WARNING:

THE CONTRACTOR SHALL BE RESPONSIBLE FOR CALLING FOR LOCATIONS OF ALL EXISTING UTILITIES. THEY SHALL COOPERATE WITH ALL UTILITY COMPANIES IN MAINTAINING THEIR SERVICE AND / OR RELOCATION OF LINES.

THE CONTRACTOR SHALL CONTACT GOPHER STATE ONE CALL AT 651-454-0002 AT LEAST 48 HOURS IN ADVANCE FOR THE LOCATIONS OF ALL UNDERGROUND WIRES, CABLES, CONDUITS, PIPES, MANHOLES, VALVES OR OTHER BURIED STRUCTURES BEFORE DIGGING. THE CONTRACTOR SHALL REPAIR OR REPLACE THE ABOVE WHEN DAMAGED DURING CONSTRUCTION AT NO COST TO THE OWNER.

Collage architects
www.collagearch.com

COLFAX
2320 COLFAX AVENUE
MINNEAPOLIS, MN 55405

@ Home Apartments
LANDERGROUP urban development

DATE: 03.18.2013

I HEREBY CERTIFY THAT THIS PLAN SPECIFICATION OR REPORT WAS PREPARED BY ME OR UNDER MY DIRECT SUPERVISION AND THAT I AM A DULY LICENSED PROFESSIONAL ENGINEER UNDER THE LAWS OF THE STATE OF MINNESOTA.

MICHAEL J. ST. MARTIN, PE
REGISTRATION NO: 24440

Collage | architects
Architect
Pete Keely
651.472.0050
705 Raymond Avenue #200
St. Paul, Minnesota 55114

Loucks Associates
Civil Engineer
Michael J. St. Martin, PE
763-424-5505
7200 Hemlock Lane #300
Maple Grove, MN 55369

Bob Close Studio, LLC
Landscape Architect
Bob Close, FASLA
651-600-9538

DATE:	JUNE 18, 2014

CITY SUBMITTAL

MARK	DATE	DESCRIPTION

PROJECT NO:	12-0007 - LOUCKS PROJECT #12372
DRAWN BY:	VMA / MDC
CHKD BY:	MJS / VMA

SHEET TITLE

STORM WATER POLLUTION PREVENTION PLAN

C3-2

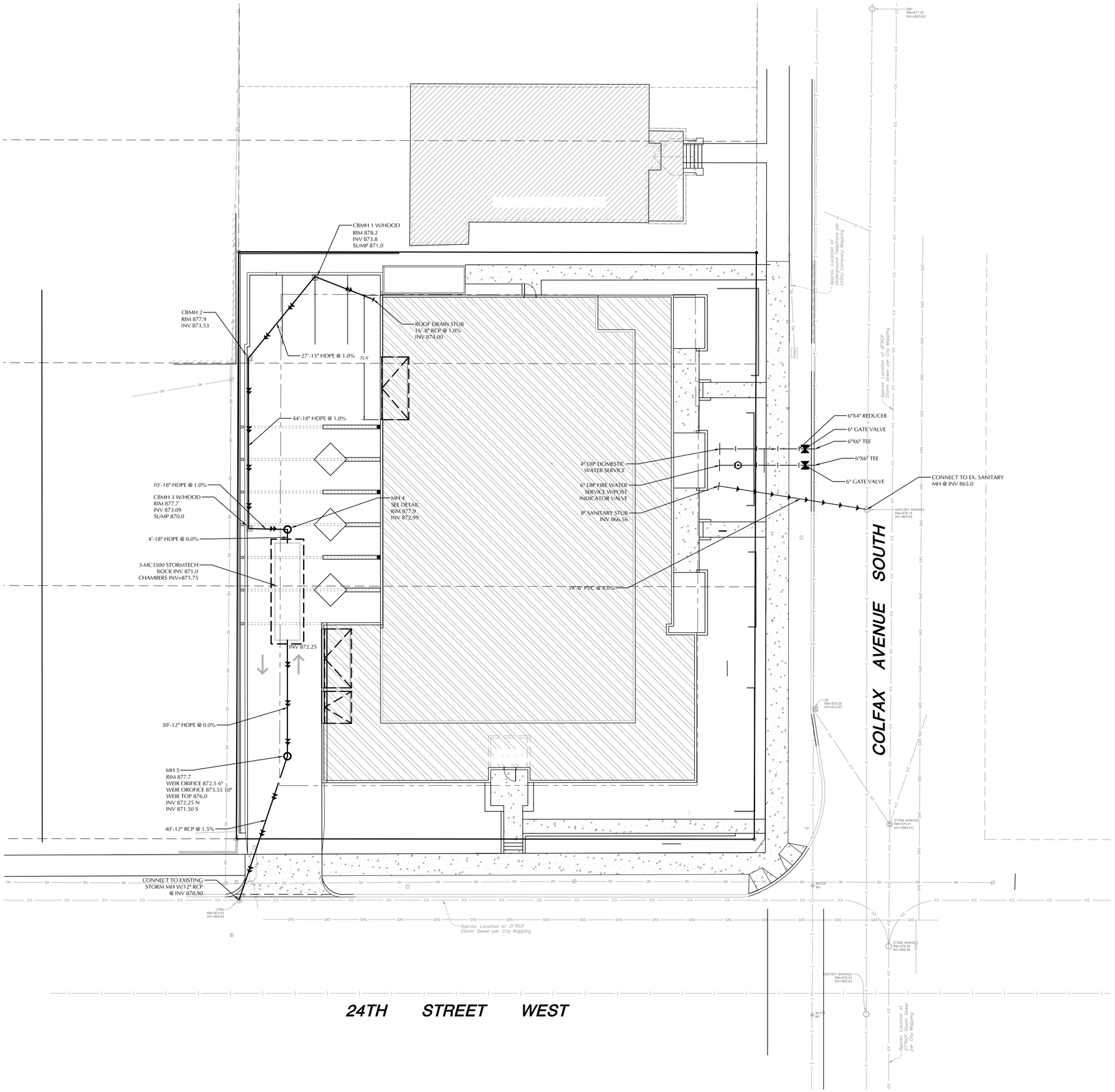

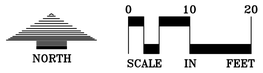

EXISTING	CIVIL LEGEND	PROPOSED
	SANITARY MANHOLE	
	STORM MANHOLE	
	CATCH BASIN	
	CULVERT	
	HYDRANT	
	GATEVALVE	
	POST INDICATOR VALVE	
	LIGHT POLE	
	POWER POLE	
	SIGN	
	BENCHMARK	
	SOIL BORINGS	
	WATER MANHOLE	
	TELEPHONE MANHOLE	
	UTILITY MANHOLE	
	ELECTRIC MANHOLE	
	WATER SERVICE	
	SANITARY SERVICE	
	HANDICAP PARKING	
	DIRECTION OF FLOW	
	SPOT ELEVATION	
	CONTOURS	
	SANITARY SEWER	
	STORM SEWER	
	WATERMAIN	
	FORCEMAIN	
	DRAINTILE	
	SILT FENCE	
	CURB & GUTTER	
	RETAINING WALL	
	TREELINE	
	EASEMENT LINE	
	SETBACK LINE	
	FENCE LINE	
	UNDERGROUND TELE	
	UNDERGROUND GAS	
	OVERHEAD UTILITY	

UTILITY PLAN GENERAL NOTES

1. ALL SANITARY SEWER, STORM SEWER AND WATERMAIN UTILITIES SHALL BE FURNISHED AND INSTALLED PER THE REQUIREMENTS OF THE SPECIFICATIONS, THE CITY AND THE STANDARD UTILITIES SPECIFICATION OF THE CITY ENGINEERS ASSOCIATION OF MINNESOTA (CEAM), 1999 EDITION. ALL HDPE CONNECTIONS TO CONCRETE MANHOLES SHALL BE CONNECTED WITH AN INTERNAL RUBBER GASKET OR BY USING ADS WATERSTOP GASKET. ALL SANITARY SEWER MAIN LINE SHALL BE SDR 35. ALL SANITARY SEWER SERVICES SHALL BE SDR 26.
2. SEE SHEET C8-1 AND THE CONTRACT SPECIFICATIONS FOR SPECIFIC UTILITY DETAILS AND UTILITY SERVICE DETAILS.
3. ALL UTILITY PIPE BEDDING SHALL BE COMPACTED SAND OR FINE GRANULAR MATERIAL PER THE REQUIREMENTS OF THE CITY. ALL COMPACTION SHALL BE PERFORMED PER THE REQUIREMENTS OF THE CEAM SPECIFICATION.
4. ALL CONNECTIONS TO EXISTING UTILITIES SHALL BE PERFORMED PER THE REQUIREMENTS OF THE CITY. THE CITY DEPARTMENT OF ENGINEERING AND BUILDING INSPECTIONS DEPARTMENT AND THE CONSTRUCTION ENGINEER MUST BE NOTIFIED AT LEAST 48 HOURS PRIOR TO ANY WORK WITHIN THE PUBLIC RIGHT OF WAY, OR WORK IMPACTING PUBLIC UTILITIES.
5. ALL SANITARY SEWER AND WATER SERVICES SHALL TERMINATE AT THE PROPERTY LINE UNLESS OTHERWISE NOTED.
6. THE CONTRACTOR SHALL NOTIFY GOPHER STATE ONE CALL AT 651-454-0002 AT LEAST 48 HOURS PRIOR TO PERFORMING ANY EXCAVATION OR UNDERGROUND WORK.
7. THE CONTRACTOR SHALL FIELD ADJUST WATERMAIN TO AVOID CONFLICTS WITH SANITARY SEWER, STORM SEWER, AND SERVICES AS REQUIRED. INSULATION OF WATER AND SANITARY SEWER LINES SHALL BE PROVIDED WHERE 7.5 FEET MINIMUM DEPTH CAN NOT BE ATTAINED.
8. ALL STREET REPAIRS AND PATCHING SHALL BE PERFORMED PER THE REQUIREMENTS OF THE CITY. ALL TRAFFIC CONTROL SHALL BE PROVIDED BY THE CONTRACTOR AND SHALL BE ESTABLISHED PER THE REQUIREMENTS OF THE MINNESOTA MANUAL OF UNIFORM TRAFFIC CONTROL DEVICES (MUTCD) AND THE CITY. THIS SHALL INCLUDE ALL SIGNAGE, BARRICADES, FLASHERS AND FLAGGERS AS NEEDED. ALL PUBLIC STREETS SHALL BE OPEN TO TRAFFIC AT ALL TIMES. NO ROAD CLOSURES SHALL BE PERMITTED WITHOUT THE EXPRESSED AUTHORITY OF OF THE CITY.
9. ALL NEW WATERMAIN MUST HAVE A MINIMUM OF 7.5 FEET OF COVER.
10. ADJUST ALL EXISTING STRUCTURES, BOTH PUBLIC AND PRIVATE TO THE PROPOSED GRADES WHERE DISTURBED AND COMPLY WITH ALL REQUIREMENTS OF THE UTILITY OWNERS. STRUCTURES BEING RESET TO PAVED AREAS MUST MEET OWNERS REQUIREMENTS FOR TRAFFIC LOADING.
11. PROPOSED PIPE MATERIALS:

WATERMAIN	DIP CLASS 52	NO LESS THAN 7.5' DEEP.
WATER SERVICE	COPPER TYPE K,	1" SERVICE TO PROPERTY LINE.
SANITARY SEWER	PVC SDR 26	NO MORE THAN 20' DEEP.
SANITARY SEWER	PVC SDR 26	20' - 25' DEEP.
SANITARY SEWER	PVC 8" SCH. 40	SERVICE TO PROPERTY LINE.
STORM SEWER	RCP CLASS 5	12" TO 18" DIAMETER.
STORM SEWER	HDPE	8" TO 18" DIAMETER.
DRAINTILE	POLYETHYLENE	BACK OF CURB.

12. REMOVE AND DISPOSE OF UNUSED WATERMAIN AND SANITARY SEWER SERVICES AS REQUIRED BY THE CITY OF MINNEAPOLIS.

CALL BEFORE YOU DIG!

Gopher State One Call

TWIN CITY AREA: 651-454-0002
TOLL FREE: 1-800-252-1166

WARNING:

THE CONTRACTOR SHALL BE RESPONSIBLE FOR CALLING FOR LOCATIONS OF ALL EXISTING UTILITIES. THEY SHALL COOPERATE WITH ALL UTILITY COMPANIES IN MAINTAINING THEIR SERVICE AND / OR RELOCATION OF LINES.

THE CONTRACTOR SHALL CONTACT GOPHER STATE ONE CALL AT 651-454-0002 AT LEAST 48 HOURS IN ADVANCE FOR THE LOCATIONS OF ALL UNDERGROUND WIRES, CABLES, CONDUITS, PIPES, MANHOLES, VALVES OR OTHER BURIED STRUCTURES BEFORE DIGGING. THE CONTRACTOR SHALL REPAIR OR REPLACE THE ABOVE WHEN DAMAGED DURING CONSTRUCTION AT NO COST TO THE OWNER.

Collage architects

www.collagearch.com

COLFAX

2320 COLFAX AVENUE
MINNEAPOLIS, MN 55405

@ Home Apartments

LANDERGROUP urban development

DATE: 03.18.2013

I HEREBY CERTIFY THAT THIS PLAN SPECIFICATION OR REPORT WAS PREPARED BY ME OR UNDER MY DIRECT SUPERVISION AND THAT I AM A DULY LICENSED PROFESSIONAL ENGINEER UNDER THE LAWS OF THE STATE OF MINNESOTA.

MICHAEL J. ST. MARTIN, PE
REGISTRATION NO: 24440

Collage | architects
Architect
Pete Keely
651.472.0050
705 Raymond Avenue #200
St. Paul, Minnesota 55114

Loucks Associates
Civil Engineer
Michael J. St. Martin, PE
763-424-5505
7200 Hemlock Lane #300
Maple Grove, MN 55369

Bob Close Studio, LLC
Landscape Architect
Bob Close, FASLA
651-600-9538

DATE:	JUNE 18, 2014

CITY SUBMITTAL

MARK	DATE	DESCRIPTION

PROJECT NO:	12-0007 - LOUCKS PROJECT #12372
DRAWN BY:	VMA / MDC
CHKD BY:	MJS / VMA

SHEET TITLE

UTILITY PLAN

C4-1

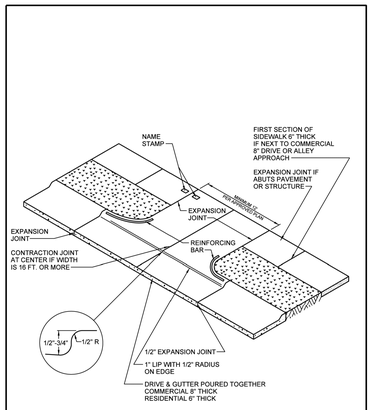

MINNEAPOLIS DEPARTMENT OF PUBLIC WORKS | DRAWN: JFC | DATE: 9/10/07 | APPROVED: GAS | DATE: 5/19/08 | TYPICAL DRIVEWAY | STANDARD PLATE NO. ROAD-2002

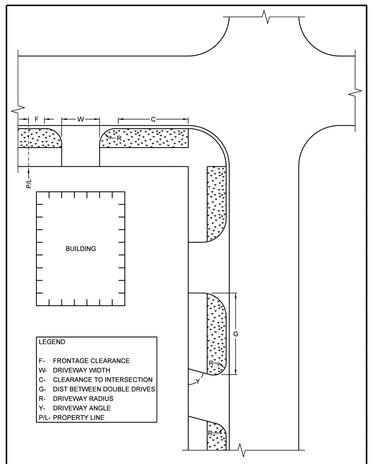

MINNEAPOLIS DEPARTMENT OF PUBLIC WORKS | DRAWN: JFC | DATE: 9/10/07 | APPROVED: GAS | DATE: 5/19/08 | DRIVEWAY REFERENCE | STANDARD PLATE NO. ROAD-2000

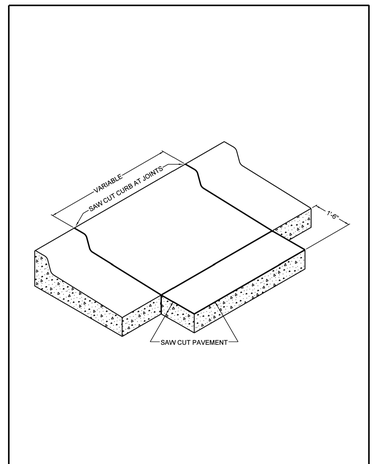

MINNEAPOLIS DEPARTMENT OF PUBLIC WORKS | DRAWN: JFC | DATE: 9/10/07 | APPROVED: GAS | DATE: 5/19/08 | SAW CUT AT CURB AND GUTTER REMOVAL | STANDARD PLATE NO. ROAD-1010

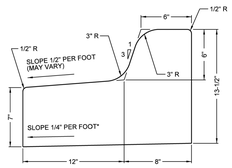

MINNEAPOLIS DEPARTMENT OF PUBLIC WORKS | DRAWN: JFC | DATE: 4/1/08 | APPROVED: GAS | DATE: 5/19/08 | B612 CURB AND GUTTER TIPOUT | STANDARD PLATE NO. ROAD-1001

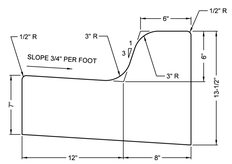

*SLOPE NOT TO EXCEED 1:20 AT CURB RAMPS

MINNEAPOLIS DEPARTMENT OF PUBLIC WORKS | DRAWN: JFC | DATE: 4/1/08 | APPROVED: GAS | DATE: 5/19/08 | B612 CURB AND GUTTER | STANDARD PLATE NO. ROAD-1000

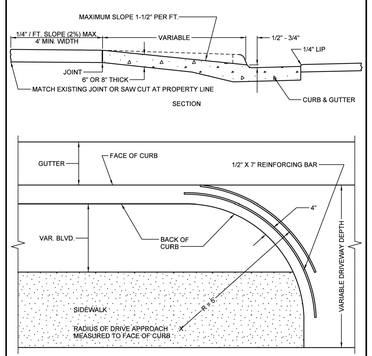

MINNEAPOLIS DEPARTMENT OF PUBLIC WORKS | DRAWN: JFC | DATE: 9/10/07 | APPROVED: GAS | DATE: 5/19/08 | TYPICAL DRIVEWAY CONSTRUCTION | STANDARD PLATE NO. ROAD-2001

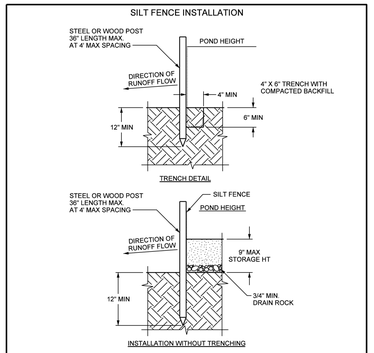

NOTES:
1. SILT FENCE SHALL BE PLACED ON SLOPE CONTOURS TO MAXIMIZE PONDING EFFICIENCY.
2. INSPECT AND REPAIR FENCE AFTER EACH STORM EVENT AND REMOVE SEDIMENT WHEN NECESSARY. REQUIRED WHEN 1/3 FULL WITHIN 24 HOURS OF DISCOVERY. 9" MAXIMUM RECOMMENDED STORAGE HEIGHT.
3. REMOVED SEDIMENT SHALL BE DEPOSITED TO AN AREA THAT WILL NOT CONTRIBUTE SEDIMENT OFF-SITE AND PERMANENTLY STABILIZED ALSO SEE SEWR-8009.

REFERENCES:
MINNESOTA URBAN SMALL SITES BMP MANUAL.
MINDOT EROSION CONTROL HANDBOOK.
MINNEAPOLIS CUSTOM
MNDOT SPEC. REF. 2573, 3886, 3889.2 TYPE I
NOT TO SCALE

MINNEAPOLIS DEPARTMENT OF PUBLIC WORKS | DRAWN: CKD | DATE: 3/03 | APPROVED: HRS | DATE: 4/07 | SEDIMENT CONTROL – SILT FENCE | STANDARD PLATE NO. SEWR-8001

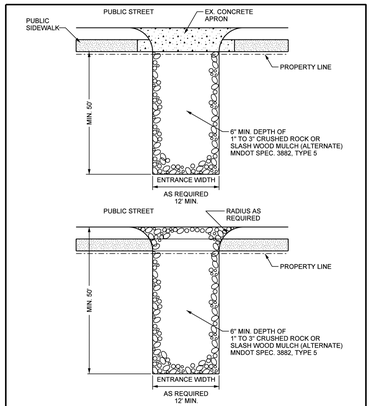

REMOVE TRACKED SEDIMENTS FROM PAVED SURFACES WITHIN 24 HOURS OF DEPOSITION
PICK UP OR VACUUM SWEEPER REQUIRED

REFERENCES:
MINNESOTA URBAN SMALL SITES BMP MANUAL, PP. 3-69 TO 3-73
MINNEAPOLIS CUSTOM
MNDOT SPEC. REF. 2573
NOT TO SCALE

MINNEAPOLIS DEPARTMENT OF PUBLIC WORKS | DRAWN: CKD | DATE: 3/07 | APPROVED: HRS | DATE: 4/07 | SEDIMENT CONTROL – ROCK ENTRANCE | STANDARD PLATE NO. SEWR-8002

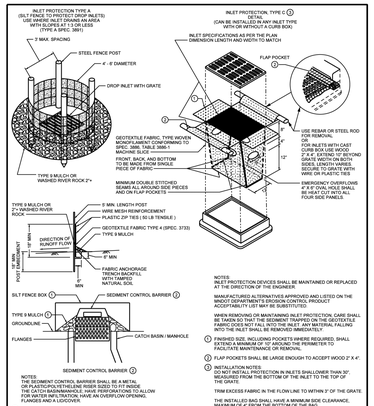

NOTES:
INLET PROTECTION DEVICES SHALL BE MAINTAINED OR REPLACED AT THE DIRECTION OF THE ENGINEER.

MANUFACTURED ALTERNATIVES APPROVED AND LISTED ON THE MNDOT DEPARTMENT'S EROSION CONTROL PRODUCT ACCEPTABILITY LIST MAY BE SUBSTITUTED

WHEN REMOVING OR MAINTAINING INLET PROTECTION, CARE SHALL BE TAKEN TO ENSURE THAT SEDIMENT DOES NOT FALL INTO THE INLET. FABRIC DOES NOT FALL INTO THE INLET. ANY MATERIAL FALLING INTO THE INLET SHALL BE REMOVED IMMEDIATELY.

FINISHED SIZE, INCLUDING POCKETS WHERE REQUIRED, SHALL EXTEND A MINIMUM OF 12" AROUND THE PERIMETER TO FACILITATE MAINTENANCE OR REMOVAL.

1 FLAP POCKETS SHALL BE LARGE ENOUGH TO ACCEPT WOOD 2" X 4".

2 INSTALLATION NOTES:
DO NOT INSTALL PROTECTION IN INLETS SHALLOWER THAN 30" MEASURED FROM THE BOTTOM OF THE INLET TO THE TOP OF THE GRATE.

TRIM EXCESS FABRIC IN THE FLOW LINE TO WITHIN 3" OF THE GRATE.

THE INSTALLED BAG SHALL HAVE A MINIMUM SIDE CLEARANCE, MEASURED AT THE TOP OF THE BAG, OF 3" TO ALLOW BETWEEN THE INLET WALLS AND THE BAG. MEASURED AT THE BOTTOM OF THE OVERFLOW HOLES, OF 3". WHERE NECESSARY THE CONTRACTOR SHALL CLINCH THE BAG USING PLASTIC ZIP TIES, TO ACHIEVE THE 3" CLEARANCE. THE TIES SHALL BE PLACED AT A

3 USE INLET PROTECTION TYPE A OR TYPE B MULCH, AS DIRECTED BY THE ENGINEER.

4 PAID FOR AS SEDIMENT CONTROL BARRIER.

REFERENCES:
MNDOT DRAFT PLATES
MINNEAPOLIS CUSTOM
MNDOT SPEC. REF. 3891
NOT TO SCALE

MINNEAPOLIS DEPARTMENT OF PUBLIC WORKS | DRAWN: DCD | DATE: 1/05 | APPROVED: HRS | DATE: 4/07 | INLET PROTECTION TYPE A & C | STANDARD PLATE NO. SEWR-8003

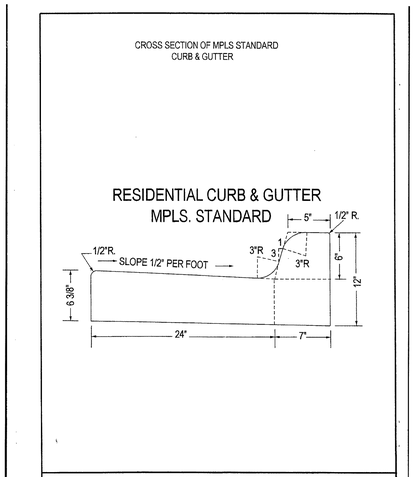

42

EROSION AND SEDIMENT CONTROL NOTES

INSTALL PERIMETER EROSION CONTROLS AS INDICATED IN PLANS PRIOR TO START OF WORK. HAY BALES ARE NOT ALLOWED AS EROSION & SEDIMENT CONTROL DEVICE IN MINNEAPOLIS.

ESTABLISH ROCK CONSTRUCTION ENTRANCES PRIOR TO BEGINNING LAND DISTURBING ACTIVITIES. 1 1/2" - 3" WASHED AGGREGATE IS RECOMMENDED FOR ROCK ENTRANCES. A GEOTEXTILE FABRIC IS REQUIRED.

REMOVE ALL SOILS AND SEDIMENTS DEPOSITED ONTO PUBLIC AND/OR PRIVATE PAVEMENT AREAS WITHIN 24 HOURS OF DEPOSITION. REMOVAL OF TRACKING MATERIALS SHALL BE COMPLETED AT THE END OF EACH WORK DAY WHEN TRACKING OCCURS. SWEEPING MAY BE ORDERED AT ANY TIME IF CONDITIONS WARRANT. SWEEPING SHALL BE MAINTAINED THROUGHOUT THE DURATION OF CONSTRUCTION AND IN SUCH A MANNER TO PREVENT DUST BEING BLOWN TO ADJACENT PROPERTIES.

INSTALL INLET PROTECTION IN ALL DOWNSTREAM CATCH BASINS WHICH RECEIVE RUNOFF FROM THE DISTURBED AREA. CATCH BASIN INSERTS ARE REQUIRED AT ALL LOCATIONS NOT WITHIN THE DISTURBED AREA WHICH RECEIVE RUNOFF (MNDOT TYPE C INLET PROTECTION). NOTE: HAY BALES AND SILT FENCE WRAPPED GRATES ARE NOT EFFECTIVE AND ARE NOT APPROVED FOR USE AS INLET PROTECTION DEVICES.

LOCATE ALL SOIL AND DIRT PILES NO LESS THAN 25 FEET FROM ANY PUBLIC OR PRIVATE ROADWAY OR DRAINAGE CHANNEL. ALL STOCK PILES THAT REMAIN IN PLACE FOR 7 DAYS OR MORE SHALL BE STABILIZED BY MULCHING, VEGETATIVE COVER, TARPING OR OTHER MEANS. TEMPORARY STOCK PILES LOCATED ON PAVED SURFACES MUST BE AT LEAST 2 FEET OR MORE AWAY FROM THE DRAINAGE/GUTTER LINE AND SHALL BE COVERED IF REMAINING MORE THAN 24 HOURS.

MAINTAIN ALL TEMPORARY EROSION CONTROL DEVICES IN PLACE UNTIL THE CONTRIBUTING DRAINAGE AREA HAS BEEN STABILIZED. INSPECT TEMPORARY EROSION AND SEDIMENT CONTROL DEVICES ON A WEEKLY BASIS AND REPLACE DETERIORATED, DAMAGED OR ROTTED EROSION CONTROL DEVICES IMMEDIATELY.

MAINTENANCE OF EROSION AND SEDIMENT CONTROL DEVICES SHALL BE PERFORMED WHENEVER THE DEVICE IS 30% FULL. FAILURE TO MAINTAIN EROSION CONTROL DEVICES MAY LEAD TO FURTHER ENFORCEMENT ACTION. WEEKLY INSPECTIONS REQUIRED AND AFTER EACH 1/2" OR MORE RAIN EVENT WITHIN 24 HRS.

READY MIXED CONCRETE AND BATCH PLANT WASHOUTS PROHIBITED WITHIN THE PUBLIC RIGHT OF WAY. DESIGNATE CONCRETE WASHOUT AND MIXING LOCATIONS IN THE EROSION CONTROL PLANS. UNDER NO CIRCUMSTANCES MAY WASHOUT WATER DRAIN ONTO THE PUBLIC RIGHT OF WAY OR INTO THE PUBLIC STORM DRAIN.

TEMPORARILY OR PERMANENTLY STABILIZE ALL DENUDED AREAS WHICH HAVE BEEN FINISH GRADED WITHIN 7-14 DAYS (SLOPE DEPENDENT). USE SEEDING AND MULCHING, EROSION CONTROL MATTING AND/OR SODDING WITH TEMPORARY STAKING IN GREEN SPACE AREAS. USE EARLY APPLICATION OF GRAVEL BASE FOR AREAS DESIGNATED FOR PAVED SURFACING.

REMOVE ALL TEMPORARY SYNTHETIC, STRUCTURAL AND NON-BIODEGRADABLE EROSION AND SEDIMENT CONTROL AFTER THE SITE HAS UNDERGONE FINAL STABILIZATION AND PERMANENT VEGETATION HAS BEEN ESTABLISHED. MINIMUM VEGETATION COVER OF 70% REQUIRED. ALL TEMPORARY EROSION AND SEDIMENT CONTROL DEVICES SHALL BE MAINTAINED UNTIL THE SITE HAS 70% ESTABLISHED VEGETATIVE COVER AND ALL PAVED AREAS HAVE BEEN STABILIZED WITH THE SELECTED PAVEMENT TYPE.

ADDITIONAL EROSION CONTROL MAY BE REQUIRED BY OTHER PERMITTING AGENCIES. IT IS THE RESPONSIBILITY OF THE PROJECT ENGINEER TO VERIFY THAT THE CITY AND ALL OTHER AGENCY REQUIREMENTS ARE MET.

MINNEAPOLIS CUSTOM
MNDOT SPEC. REF. 2573
NOT TO SCALE

MINNEAPOLIS DEPARTMENT OF PUBLIC WORKS | DRAWN: DCD | DATE: 8/06 | APPROVED: HRS | DATE: 3/07 | EROSION CONTROL NOTES | STANDARD PLATE NO. SEWR-8007

NEENAH FOUNDRY

Catch Basin Traps

R-3701 Series

Catch Basin Trap

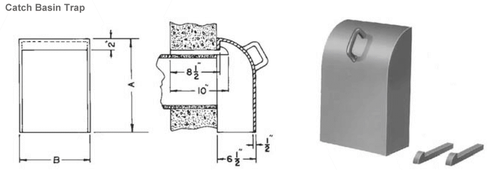

- Cast iron handle.
- Locate bottom of trap minimum 6" below flow line.
- Install on flat wall only.

Catalog No.	A	B	Pipe Size	Setting Method
R-3701-6	16	12	to 6	on 2 hooks
R-3701-8	18	12	8	on 2 hooks
R-3701-10	20	12	10	on 2 hooks
R-3701-12	22	16	12	on 2 hooks
R-3701-15	25	19	15	on 2 hooks
R-3701-18	28	22	18	on 2 hooks

© 2011 Neenah Foundry, all rights reserved.

SPECIFICATION NOTES:
ALL P.V.C. PIPE SHALL MEET OR EXCEED ASTM D 1784 AND ASTM D 2241, AASHTO M 278, CLASS PF 50, P.V.C., SDR- 26, ASTM D 3034, TYPE PSM P.V.C. SEWER PIPE, SDR 26 ASTM 789, SMOOTH WALL, P.V.C., TYPE PS 46.
ALL SANITARY CONNECTIONS LESS THAN 10" DIAMETER SHALL BE SCH.40 AND CLEANED WITH PROPER PRIMER AS DEFINED IN THE RESPECTIVE ASTM SPECIFICATION FOR SOLVENT JOINTS AND ALL JOINTS SHALL BE SOLVENT CEMENTED JOINTS WITH PROPER ASTM APPROVED CEMENTS.
ALL SANITARY CONNECTIONS 10" DIAMETER OR GREATER SHALL BE SDR-26 OR GREATER WITH COMPRESSION FITTINGS MEETING ASTM STANDARDS.
ALL MAINLINE SANITARY SEWERS SHALL BE VITRIFIED CLAY PIPE (VCP) UNLESS APPROVED BY CITY ENGINEER TO SUBSTITUTE PVC. SANITARY MAINS CONSTRUCTED OF PVC MATERIALS SHALL BE SDR-26 OR GREATER.

STORM DRAIN ONLY
SDR-35 MAY BE SPECIFIED FOR CITY CB RUNS ONLY, AT THE DISCRETION OF THE CITY PROJECT ENGINEER
ALL STORM DRAIN MAINLINES SHALL BE REINFORCED CONCRETE MATERIALS WHERE POSSIBLE.
PVC STORM DRAINS SHALL BE PRE APPROVED BY THE SEWER MAINTENANCE ENGINEER.

ALL DIMENSIONS BELOW ARE VARIABLE BY MANUFACTURER
ALL PVC SHALL BE CONSTRUCTED FROM NEW MATERIALS

NOMINAL PIPE SIZE (PIPING O.D.)	AVERAGE I.D.			WALL THICKNESS			WEIGHT			MAX W.P. (PSI)		
	40	80	SDR 26	40	80	SDR 26	40	80	SDR 26	40	80	SDR 26
4"	4.500	3.998	3.788	4.134	0.237	0.337	0.173	2.006	2.782	1.569	220	320	160
5"	5.563	5.017	4.767	5.108	0.258	0.375	0.214	2.728	3.967	2.411	190	290	160
6"	6.625	6.031	5.709	6.084	0.280	0.432	0.255	3.535	5.313	3.414	180	280	160
8"	8.625	7.943	7.565	7.921	0.322	0.500	0.332	5.305	8.058	5.784	160	250	160
10"	10.750	9.976	9.462	9.874	0.365	0.593	0.413	7.532	11.956	8.971	140	230	160
12"	12.750	11.890	11.294	11.711	0.406	0.687	0.490	9.949	16.437	12.620	130	230	160
14"	14.000	13.072	12.410	12.860	0.437	0.750	0.538	11.812	19.790	15.205	130	220	160
16"	16.000	14.940	14.214	14.696	0.500	0.843	0.615	15.419	25.430	19.877	130	220	160
18"	18.000	16.809	6.014	16.533	0.562	0.937	0.692	20.112	31.830	25.156	130	220	160
20"	20.000	18.743	17.814	18.370	0.593	1.031	0.769	23.624	40.091	31.057	120	220	160
24"	24.000	22.544	21.418	22.043	0.687	1.218	0.923	32.873	56.882	44.744	120	210	160

DIMENSIONS ARE IN INCHES.
WEIGHTS ARE IN POUNDS PER FT.
MINIMUM COVER ON PIPE IS 18". LESS THAN 18" USE DUCTILE IRON PIPE CLASS 52 OR EQUIVALANT.
ALTERNATE PIPE MATERIAL FOR MAINLINE CONSTRUCTION.
MNDOT SPEC. REF. 3245
NOT TO SCALE

MINNEAPOLIS DEPARTMENT OF PUBLIC WORKS | DRAWN: DCD | DATE: 12/02 | APPROVED: HRS | DATE: 10/06 | PVC PIPE STANDARDS | STANDARD PLATE NO. SEWR-4015

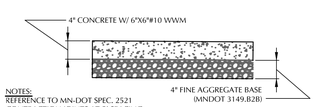

NOTES:
REFERENCE TO MN-DOT SPEC. 2521
CONTRACTION JOINTS AT 5' SPACING
EXPANSION JOINTS EVERY 40' OR LESS

CONCRETE WALKWAY PAVEMENT SECTION

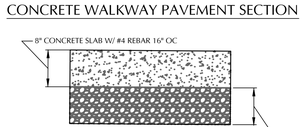

NOTES:
REFERENCE TO MN-DOT SPEC. 2521
CONTRACTION JOINTS AT 10' SPACING
EXPANSION JOINTS EVERY 40' OR LESS

CONCRETE DRIVE APRON AND SLAB PAVEMENT SECTION

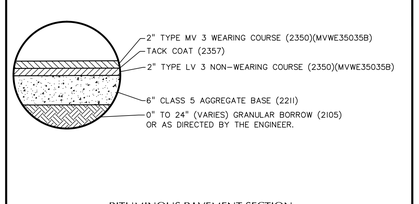

BITUMINOUS PAVEMENT SECTION
LIGHT DUTY

CONCRETE SECTIONS
SCALE: N/A

Collage architects
www.collagearch.com

COLFAX
2320 COLFAX AVENUE
MINNEAPOLIS, MN 55405

@ Home Apartments
LANDERGROUP urban development

DATE: 03.18.2013

I HEREBY CERTIFY THAT THIS PLAN SPECIFICATION OR REPORT WAS PREPARED BY ME OR UNDER MY DIRECT SUPERVISION AND THAT I AM A DULY LICENSED PROFESSIONAL ENGINEER UNDER THE LAWS OF THE STATE OF MINNESOTA.

MICHAEL J. ST. MARTIN, PE
REGISTRATION NO: 24440

Collage | architects
Architect
Pete Keely
651.472.0050
705 Raymond Avenue #200
St. Paul, Minnesota 55114

Loucks Associates
Civil Engineer
Michael J. St. Martin, PE
763-424-5505
7200 Hemlock Lane #300
Maple Grove, MN 55369

Bob Close Studio, LLC
Landscape Architect
Bob Close, FASLA
651-600-9538

DATE: JUNE 18, 2014

CITY SUBMITTAL

MARK	DATE	DESCRIPTION

PROJECT NO: 12-0007 - LOUCKS PROJECT #12372
DRAWN BY: VMA / MDC
CHKD BY: MJS / VMA

SHEET TITLE

DETAILS

C8-1

MC-3500 STORMWATER CHAMBER SPECIFICATIONS

1. CHAMBERS SHALL BE STORMTECH MC-3500 OR APPROVED EQUAL.
2. CHAMBERS SHALL BE MADE FROM VIRGIN, IMPACT-MODIFIED POLYPROPYLENE COPOLYMERS.
3. CHAMBER ROWS SHALL PROVIDE CONTINUOUS, UNOBSTRUCTED INTERNAL SPACE WITH NO INTERNAL SUPPORT PANELS THAT WOULD IMPEDE FLOW OR LIMIT ACCESS FOR INSPECTION.
4. THE STRUCTURAL DESIGN OF THE CHAMBERS, THE STRUCTURAL BACKFILL AND THE INSTALLATION REQUIREMENTS SHALL ENSURE THAT THE LOAD FACTORS SPECIFIED IN THE AASHTO LRFD BRIDGE DESIGN SPECIFICATIONS, SECTION 12.12 ARE MET FOR: 1) LONG-DURATION DEAD LOADS AND 2) SHORT-DURATION LIVE LOADS, BASED ON THE AASHTO DESIGN TRUCK WITH CONSIDERATION FOR IMPACT AND MULTIPLE VEHICLE PRESENCES.
5. CHAMBERS SHALL CONFIRM TO THE REQUIREMENTS OF ASTM F 2418, "STANDARD SPECIFICATIONS FOR POLYPROPYLENE (PP) CORRUGATED WALL STORMWATER COLLECTION CHAMBERS.
6. CHAMBERS SHALL CONFIRM TO THE REQUIREMENTS OF ASTM F 2787, "STANDARD PRACTICE FOR STRUCTURAL DESIGN OF THERMOPLASTIC CORRUGATED WALL STORMWATER COLLECTION CHAMBERS.
7. ONLY CHAMBERS THAT ARE APPROVED BY THE ENGINEER WILL BE ALLOWED. THE CONTRACTOR SHALL SUBMIT (3 SETS) OF THE FOLLOWING TO THE ENGINEER FOR APPROVAL BEFORE DELIVERING CHAMBERS TO THE PROJECT SITE:
   a. A STRUCTURAL EVALUATION BY A REGISTERED STRUCTURAL ENGINEER THAT DEMONSTRATES THAT THE LOAD FACTORS SPECIFIED IN THE AASHTO LRFD BRIDGE DESIGN SPECIFICATIONS, SECTION 12.12 ARE MET.
   b. STRUCTURAL CROSS SECTION DETAIL ON WHICH THE STRUCTURAL CROSS SECTION IS BASED.
8. THE INSTALLATION OF CHAMBERS SHALL BE IN ACCORDANCE WITH THE MANUFACTURER'S LATEST CONSTRUCTION GUIDE.

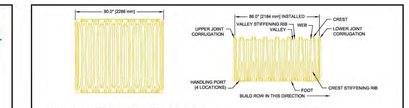

NOMINAL MC-3500 CHAMBER SPECIFICATIONS

SIZE (L x W x H)	90" x 77" x 45" [2286 mm x 1956 mm x 1143 mm]
CHAMBER STORAGE	109.9 ft³ [3.11 m³]
MINIMUM INSTALLED STORAGE	178.9 ft³ [5.06 m³]
WEIGHT	134 lbs. [60.8 kg]

NOMINAL MC-3500 END CAP SPECIFICATIONS

SIZE (L x W x H)	26.5" x 71" x 45.1"[673 mm x 1803 mm x 1145 mm]
ENDCAP STORAGE	15.6 ft³ [0.44 m³]
MINIMUM INSTALLED STORAGE	46.9 ft³ [1.33 m³]
WEIGHT	43 lbs. [19.5 kg]

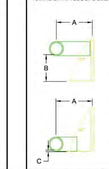

PART NUMBERS ENDING WITH "B" ARE FOR STUBS AT BOTTOM OF END CAP.
PART NUMBERS ENDING WITH "T" ARE FOR STUBS AT TOP OF END CAP.

PART#	STUB	B	C
MC3500TEPE12T	12" [300 mm]	26.36" (670 mm)	N/A
MC3500TEPE12B	12" [300 mm]	N/A	1.35" [34 mm]
MC3500TEPE15T	15" [375 mm]	23.39" [594 mm]	N/A
MC3500TEPE15B	15" [375 mm]	N/A	1.50" [38 mm]
MC3500TEPE18T	18" [450 mm]	20.03" [509 mm]	N/A
MC3500TEPE18B	18" [450 mm]	N/A	1.77" [45 mm]
MC3500TEPE24T	24" [600 mm]	14.48" [368 mm]	N/A
MC3500TEPE24B	24" [600 mm]	N/A	2.06" [52 mm]

NOTE: ALL DIMENSIONS ARE NOMINAL

CUSTOM PRECORED INVERTS ARE AVAILABLE UPON REQUEST.
INVENTORIED MANIFOLDS INCLUDE 12" - 24" SIZE ON SIZE AND 15" THROUGH 48" ECCENTRIC MANIFOLDS.

ADS | StormTech | STORMWATER CHAMBER SPECIFICATIONS
SCALE: NTS | DATE: 3/29/10 | DRAWN BY: KLJ | CHECKED:
THE DESIGN ENGINEER SHALL REVIEW THE DRAWING PRIOR TO CONSTRUCTION. IT IS THE ULTIMATE RESPONSIBILITY OF THE DESIGN ENGINEER TO ENSURE THAT ALL APPLICABLE LAWS, REGULATIONS, AND PROJECT REQUIREMENTS.
ADVANCED DRAINAGE SYSTEMS, INC. | 70 INNOVATION DRIVE, SUITE 2 · HIGHLANDS, FL 33857 · PHONE: 888.892.2694 | FAX: 863.268.8501 · WWW.STORMTECH.COM

ADS | StormTech | MC-3500 TECHNICAL SPECIFICATIONS
SCALE: NTS | DATE: 04/25/12 | DRAWN BY: JLM | CHECKED:
THE DESIGN ENGINEER SHALL REVIEW THE DRAWING PRIOR TO CONSTRUCTION. IT IS THE ULTIMATE RESPONSIBILITY OF THE DESIGN ENGINEER TO ENSURE THAT ALL APPLICABLE LAWS, REGULATIONS, AND PROJECT REQUIREMENTS.
ADVANCED DRAINAGE SYSTEMS, INC. | 70 INNOVATION DRIVE, SUITE 2 · HIGHLANDS, FL 33857 · PHONE: 888.892.2694 | FAX: 863.268.8501 · WWW.STORMTECH.COM

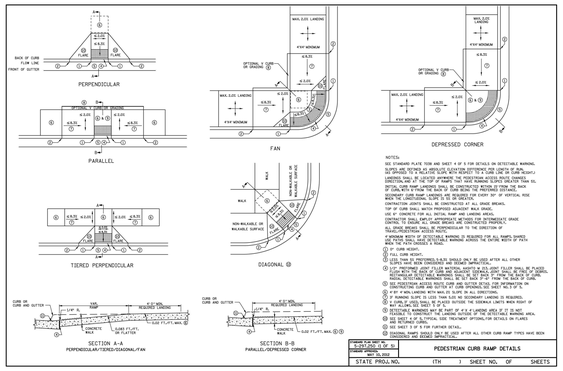

NOTES:
SEE STANDARD PLATE 7038 AND SHEET 4 OF 5 FOR DETAILS ON DETECTABLE WARNING.
USE OF 1' CONCRETE WALK OR TO EXISTING SIDEWALK GRADES ON ALL RAMP AND LANDING AREAS, WHETHER A SURFACE IS WALKABLE OR NOT SHALL BE DETERMINED BY THE ENGINEER.
LANDINGS SHALL BE LOCATED WHENEVER THE PEDESTRIAN ACCESS ROUTE CHANGES DIRECTION, OR TO PROVIDE A REST AREA ALONG A RAMP RUN. LANDINGS SHALL BE 5' MINIMUM IN THE DIRECTION OF TRAVEL.
INITIAL CURB RAMP LANDING SHALL BE CONSTRUCTED WITHIN OR FROM THE MARKED CROSSWALK. THE LANDING SHALL BE 5' MINIMUM WIDTH AND 5' LENGTH.
SECONDARY CURB RAMP LANDINGS ARE REQUIRED FOR EVERY 30" OF VERTICAL RISE WITH THE LANDING SIZE 5' MINIMUM WIDTH AND LENGTH.
CONTRACTION JOINTS SHALL BE CONSTRUCTED AT ALL GRADE BREAKS.
TOP OF CURB SHALL MATCH PROPOSED ADJACENT WALK GRADE.
USE 4" CONCRETE WALK FOR ALL INITIAL RAMP AND LANDING AREAS.
CONTRACTOR SHALL EMPLOY APPROPRIATE METHODS FOR DETERMINISTIC GRADE CONTROL TO ENSURE ACCEPTABLE RAMP AND LANDING SURFACES.
ALL GRADE BREAKS SHALL BE PERPENDICULAR TO THE DIRECTION OF PEDESTRIAN ACCESS ROUTE.
A MINIMUM WIDTH OF DETECTABLE WARNING IS REQUIRED FOR ALL RAMPS SHARED WITH VEHICLES. DETECTABLE WARNING SURFACE THE ENTIRE WIDTH OF PATH WHEN THE PATH CROSSES A TRAIL.
① 3" CURB HEIGHT.
② 5" FULL CURB HEIGHT.
③ FULL CURB HEIGHT.
④ 7" MINIMUM CURB HEIGHT.
⑤ CONCRETE MATERIAL AND FILLER MATERIAL AASHTO M-43 JOINT FILLER SHALL BE PLACED FLUSH WITH THE JOINT. ALL JOINTS SHALL BE SEALED WITH ASPHALTIC MATERIAL. THE JOINT SEALANT SHALL BE PLACED FLUSH WITH THE TOP OF THE JOINT. THE JOINT SEALANT SHALL BE DOUBLE RECTANGULAR DETECTABLE WARNING SHALL BE SET BACK 6" FROM THE BACK OF CURB. DETECTABLE WARNING SHALL BE SET BACK 6" FROM THE BACK OF CURB.
⑥ SEE PEDESTRIAN ACCESS ROUTE PLAN AND SECTION VIEW FOR INFORMATION ON CONSTRUCTION OF CURB RAMPS WITH FLARES AND RETURNS.
⑦ 6'6" 4" WIDE LANDING WITH WALLS SLOPE ON ALL DIRECTIONS.
⑧ 5' MINIMUM SLOPE IS LESS THAN 5.0% NO SECONDARY LANDING IS REQUIRED.
⑨ 5' CURB, 6" WIDE, 6" DEEP FOUNDATION, 4" CONCRETE WALK WITH RIGHT OF WAY FLARE(SEE PLAN) SLOPE TO 2" BELOW CURB.
⑩ SECTION B, MINIMUM 4' 4" LANDING WITH 2% SLOPE IN THE DIRECTION OF TRAVEL.
⑪ SEE SHEET 4 OF 5 FOR TYPICAL SIDE TREATMENT OPTIONS,FOR DETAILS ON FLARES AND RETURNS.
⑫ SEE SHEET 5 OF 5 FOR FURTHER DETAIL.
⑬ DIAGONAL RAMPS SHOULD ONLY BE USED AFTER ALL OTHER CURB RAMP TYPES HAVE BEEN CONSIDERED AND REJECTED.

DESIGN FOR MAY 10, 2012 (5-297.250) (1 OF 5)
DESIGN ENGINEER: PETE KEELY
DATE: MAY 10, 2012
STATE PROJ. NO. | (TH) SHEET NO. OF SHEETS
PEDESTRIAN CURB RAMP DETAILS

MAY 10, 2012 5-297.250 (1 OF 5)

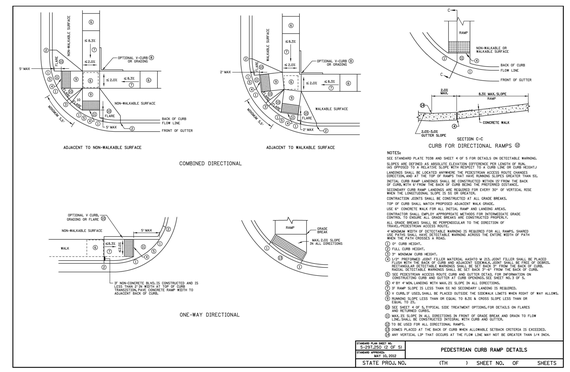

NOTES:
SEE STANDARD PLATE 7038 AND SHEET 4 OF 5 FOR DETAILS ON DETECTABLE WARNING.
USE OF 1' CONCRETE WALK OR TO EXISTING SIDEWALK GRADES ON ALL RAMP AND LANDING AREAS, WHETHER A SURFACE IS WALKABLE OR NOT SHALL BE DETERMINED BY THE ENGINEER.
LANDINGS SHALL BE LOCATED WHENEVER THE PEDESTRIAN ACCESS ROUTE CHANGES DIRECTION, OR TO PROVIDE A REST AREA ALONG A RAMP RUN. LANDINGS SHALL BE 5' MINIMUM IN THE DIRECTION OF TRAVEL.
INITIAL CURB RAMP LANDING SHALL BE CONSTRUCTED WITHIN OR FROM THE MARKED CROSSWALK. THE LANDING SHALL BE 5' MINIMUM WIDTH AND 5' LENGTH.
SECONDARY CURB RAMP LANDINGS ARE REQUIRED FOR EVERY 30" OF VERTICAL RISE WITH THE LANDING SIZE 5' MINIMUM WIDTH AND LENGTH.
CONTRACTION JOINTS SHALL BE CONSTRUCTED AT ALL GRADE BREAKS.
TOP OF CURB SHALL MATCH PROPOSED ADJACENT WALK GRADE.
USE 4" CONCRETE WALK FOR ALL INITIAL RAMP AND LANDING AREAS.
CONTRACTOR SHALL EMPLOY APPROPRIATE METHODS FOR DETERMINISTIC GRADE CONTROL TO ENSURE ACCEPTABLE RAMP AND LANDING SURFACES.
ALL GRADE BREAKS SHALL BE PERPENDICULAR TO THE DIRECTION OF PEDESTRIAN ACCESS ROUTE.
A MINIMUM WIDTH OF DETECTABLE WARNING IS REQUIRED FOR ALL RAMPS SHARED WITH VEHICLES. DETECTABLE WARNING SURFACE THE ENTIRE WIDTH OF PATH WHEN THE PATH CROSSES A TRAIL.
① 3" CURB HEIGHT.
② 5" FULL CURB HEIGHT.
③ FULL CURB HEIGHT.
④ 7" MINIMUM CURB HEIGHT.
⑤ CONCRETE MATERIAL AND FILLER MATERIAL AASHTO M-43 JOINT FILLER SHALL BE PLACED FLUSH WITH THE JOINT. ALL JOINTS SHALL BE SEALED WITH ASPHALTIC MATERIAL. THE JOINT SEALANT SHALL BE PLACED FLUSH WITH THE TOP OF THE JOINT. THE JOINT SEALANT SHALL BE DOUBLE RECTANGULAR DETECTABLE WARNING SHALL BE SET BACK 6" FROM THE BACK OF CURB. DETECTABLE WARNING SHALL BE SET BACK 6" FROM THE BACK OF CURB.
⑥ SEE PEDESTRIAN ACCESS ROUTE PLAN AND SECTION VIEW FOR INFORMATION ON CONSTRUCTION OF CURB RAMPS WITH FLARES AND RETURNS.
⑦ 6'6" 4" WIDE LANDING WITH WALLS SLOPE ON ALL DIRECTIONS.
⑧ 5' MINIMUM SLOPE IS LESS THAN 5.0% NO SECONDARY LANDING IS REQUIRED.
⑨ 5' CURB, 6" WIDE, 6" DEEP FOUNDATION, 4" CONCRETE WALK WITH RIGHT OF WAY FLARE(SEE PLAN) SLOPE TO 2" BELOW CURB.
⑩ SECTION B, MINIMUM 4' 4" LANDING WITH 2% SLOPE IN THE DIRECTION OF TRAVEL.
⑪ SEE SHEET 4 OF 5 FOR TYPICAL SIDE TREATMENT OPTIONS,FOR DETAILS ON FLARES AND RETURNS.
⑫ SEE SHEET 5 OF 5 FOR FURTHER DETAIL.
⑬ DIAGONAL RAMPS SHOULD ONLY BE USED AFTER ALL OTHER CURB RAMP TYPES HAVE BEEN CONSIDERED AND REJECTED.

DESIGN FOR MAY 10, 2012 (5-297.250) (2 OF 5)
DESIGN ENGINEER: PETE KEELY
DATE: MAY 10, 2012
STATE PROJ. NO. | (TH) SHEET NO. OF SHEETS
PEDESTRIAN CURB RAMP DETAILS

MAY 10, 2012 5-297.250 (2 OF 5)

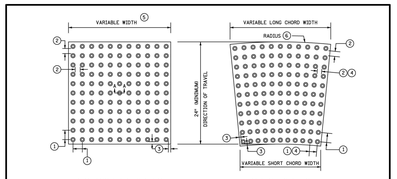

SECTION A-A
TRUNCATED DOME

TYPICAL RADIAL TRUNCATED DOME PLATES

RADIUS (FEET) ⑦	LONG CHORD WIDTH (INCHES)	SQ.FT. PER PLATE	PLATES REQUIRED FOR 90 DEGREE TURN
10	23-1/2	3.53	8
15	18-13/16	2.83	15
15	23-1/2	3.67	12
20	18-13/16	3.00	20
20	18-7/8	2.98	20
25	20-1/2	3.26	23
25	23-9/16	3.77	20
30	22-5/8	3.65	25
35	22	3.56	30

NOTES:
DETECTABLE WARNING SURFACES SHALL FOLLOW THE PUBLIC RIGHTS-OF-WAY ACCESSIBILITY GUIDELINES (PROWAG).
DETECTABLE WARNINGS CONSIST OF TRUNCATED DOMES ALIGNED IN A SQUARE OR RADIAL GRID PATTERN.
DETECTABLE WARNINGS ARE REQUIRED:
-WHERE RAMPS, LANDINGS, OR BLENDED TRANSITIONS PROVIDE ACCESS TO OR CROSS VEHICULAR WAY WITHOUT CURBS.
-WHERE PEDESTRIAN ACCESS ROUTES CROSS COMMERCIAL DRIVEWAYS THAT ARE PROVIDED WITH TRAFFIC CONTROL DEVICES OR OTHERWISE PERMITTED TO OPERATE LIKE A PUBLIC ROADWAY.
-AT PEDESTRIAN RAILWAY CROSSINGS.
-ON RAIL PLATFORMS WHERE BOARDING EDGES ARE NOT PROTECTED.
DETECTABLE WARNINGS SHALL EXTEND:
-IN THE DIRECTION OF TRAVEL, THE FULL DIRECTION OF TRAVEL.
-THE FULL WIDTH OF THE RAMP, LANDING, OR BLENDED TRANSITION, WITHIN 3" OF FULL WIDTH ON EITHER END.
-THE FULL LENGTH OF THE PUBLIC USE AREA OF A RAIL PLATFORM.
DETECTABLE WARNING SURFACES SHALL CONTRAST VISUALLY WITH ADJACENT GUTTER,ROADWAY,OR WALKWAY,EITHER A LIGHT-ON-DARK OR DARK-ON-LIGHT. CONTRAST MAY BE PROVIDED ON THE FULL RAMP SURFACE,EXCLUDING THE FLARED SIDES.

FOR MN/DOT PROJECTS, SEE MN/DOT'S APPROVED/QUALIFIED PRODUCT LISTS.
DETECTABLE WARNING SURFACE SHALL BE PAID FOR AS TRUNCATED DOMES BY THE SQUARE FOOT.
ALL TRUNCATED DOME SYSTEMS SHALL BE PLACED IN STRICT ACCORDANCE WITH THE RECOMMENDATIONS OF THE MANUFACTURER.
① CENTER TO CENTER DOME SPACING 1.6" MINIMUM, 2.4" MAXIMUM.
② BASE TO BASE DOME SPACING 0.65" MINIMUM.
③ DOME BASE TO PLATE EDGE SPACING 0.35" MINIMUM, 0.75" MAXIMUM.
④ SPACING VARIES ON RADIAL PLATES.
⑤ TYPICAL WIDTHS AVAILABLES 12",18",24",30",36". CHECK WITH MANUFACTURERS FOR AVAILABLE WIDTHS.
⑥ ON RADIAL PLATE, RADIUS DEFINED AT BACK OF CURB.
⑦ TYPICAL RADII CHECK WITH MANUFACTURERS FOR AVAILABLE RADII.

APPROVED AUGUST 23, 2010 — STATE DESIGN ENGINEER
STATE OF MINNESOTA
DEPARTMENT OF TRANSPORTATION
DETECTABLE WARNING SURFACE
TRUNCATED DOMES
SPECIFICATION REFERENCE: 2531
STANDARD PLATE NO. 7038A

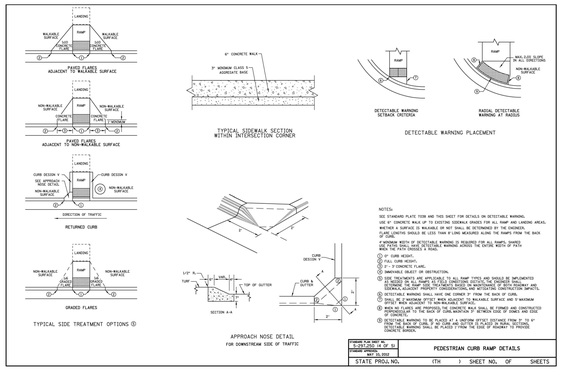

NOTES:
SEE STANDARD PLATE 7038 AND THIS SHEET FOR DETAILS ON DETECTABLE WARNING.
USE OF 1' CONCRETE WALK OR TO EXISTING SIDEWALK GRADES ON ALL RAMP AND LANDING AREAS, WHETHER A SURFACE IS WALKABLE OR NOT SHALL BE DETERMINED BY THE ENGINEER.
① 6" CURB HEIGHT.
② 7" MINIMUM CURB HEIGHT.
③ 6" FULL CURB HEIGHT.
④ 7" CONCRETE FLARE.
⑤ 6" CURB.
⑥ 6" CONCRETE WALK OR APPLICABLE TO ALL RAMP TYPES AND PARCELS BE IMPLEMENTED AS DESIGNED BY ALL RAMPS AS FIELD CONDITIONS DICTATE THE ENGINEER SHALL ADJUST THE RAMP DESIGN TO ACCOMMODATE THE FIELD CONDITIONS. ALL RAMPS SHALL ACCOMPANY GEOMORPHOLOGIC AND MITIGATION CONSTRUCTION SAFETY.
⑦ DETECTABLE WARNING SHALL AVOID THE CORNER TO FROM THE BACK OF CURB.
⑧ SEE PEDESTRIAN ACCESS ROUTE PLAN AND SECTION VIEW FOR INFORMATION ON CONSTRUCTION OF CURB RAMPS WITH FLARES AND RETURNS.
⑨ WHEN NO FLARES ARE PROVIDED THE CONCRETE WALK SHALL BE FORMED AND CONSTRUCTED TO THE EDGE OF THE ROADWAY. THE CONCRETE WALK SHALL BE 6" THICK AT THE EDGE OF ROADWAY.
⑩ 5' MINIMUM SLOPE IS LESS THAN 5.0% NO SECONDARY LANDING IS REQUIRED. FLARE TO BE 2" BELOW TOP OF CURB AND SLOPE AT 12:1 OR FLATTER. IF THE FLARE IS 6" OR LESS THE FLARE SHALL BE SLOPED AT 10:1 OR FLATTER. IF THE FLARE IS GREATER THAN 6" THE FLARE SHALL BE SLOPED AT 12:1 OR FLATTER. IF CONCRETE WALKING SURFACE IS PROVIDED THE CONCRETE WALKING SURFACE TO PROVIDE CONCRETE WALKING.

DESIGN FOR MAY 10, 2012 (5-297.250) (4 OF 5)
DESIGN ENGINEER: PETE KEELY
DATE: MAY 10, 2012
STATE PROJ. NO. | (TH) SHEET NO. OF SHEETS
PEDESTRIAN CURB RAMP DETAILS

MAY 10, 2012 5-297.250 (4 OF 5)

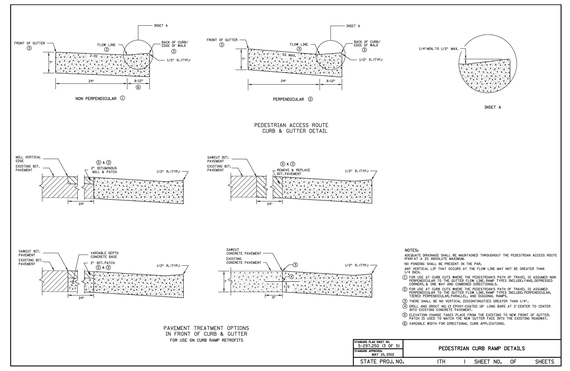

NOTES:
ACCURATE DRAINAGE SHALL BE MAINTAINED THROUGHOUT THE PEDESTRIAN ACCESS ROUTE. ALL PAVEMENT SHALL BE FREE OF PONDING.
NO PONDING SHALL BE PRESENT IN THE PATH.
ANY VERTICAL LIP THAT OCCURS AT THE FLOW LINE MAY NOT BE GREATER THAN 1/4" (6 mm).
① FOR USE AT CURB FLARE WHERE THE PEDESTRIAN PATH OF TRAVEL IS ADJACENT TO THE ROADWAY. THE PATH SHALL BE CONSTRUCTED WITHIN THE RIGHT OF WAY. ADJACENT TO THE PATH OF TRAVEL THE PATH SHALL BE CONSTRUCTED WITHIN THE RIGHT OF WAY. ADJACENT TO THE PATH OF TRAVEL THE PATH SHALL BE CONSTRUCTED WITHIN THE RIGHT OF WAY. (TERMS PERPENDICULAR,PARALLEL, AND DIAGONAL RAMPS)
② TRAIL AND LANDING SHALL BE CONSTRUCTED WITHIN THE RIGHT OF WAY.
③ FOR USE AT CURB RETURNS WHERE LOCATION OF LINE RUNS AT 2' OFFSETS TO CENTER OFFS LOCATED CONCRETE PAVEMENT.
④ FOR USE AT CURB RETURNS WHERE THE EXISTING TO NEW FRONT OF GUTTER, PATCH IS LARGE TO MATCH THE NEW GUTTER FACE WITH THE EXISTING ROADWAY.
⑤ VARIABLE WIDTH FOR DIRECTIONAL CURB APPLICATIONS.

DESIGN FOR MAY 10, 2012 (5-297.250) (3 OF 5)
DESIGN ENGINEER: PETE KEELY
DATE: MAY 10, 2012
STATE PROJ. NO. | (TH) SHEET NO. OF SHEETS
PEDESTRIAN CURB RAMP DETAILS

MAY 10, 2012 5-297.250 (3 OF 5)

ACCEPTABLE FILL MATERIALS: STORMTECH MC-3500 CHAMBER SYSTEMS

MATERIAL LOCATION	DESCRIPTION	AASHTO M43 DESIGNATION[1]	COMPACTION/DENSITY REQUIREMENT
⑦ FILL MATERIAL FOR LAYER 'D' STARTS FROM THE TOP OF THE 'C' LAYER TO THE BOTTOM OF FLEXIBLE PAVEMENT OR UNPAVED FINISHED GRADE ABOVE. NOTE THAT PAVEMENT SUBBASE MAY BE PART OF THE 'D' LAYER.	ANY SOIL/ROCK MATERIALS, NATIVE SOILS, OR PER ENGINEER'S PLANS. CHECK PLANS FOR PAVEMENT SUBGRADE REQUIREMENTS.	N/A	PREPARE PER ENGINEER'S PLANS. PAVED INSTALLATIONS MAY HAVE STRINGENT MATERIAL AND PREPARATION REQUIREMENTS.
⑥ FILL MATERIAL FOR LAYER 'C' STARTS FROM THE TOP OF THE 'B' LAYER TO A MINIMUM OF 24" (610 mm) ABOVE THE TOP OF THE CHAMBER. NOTE THAT PAVEMENT SUBBASE MAY BE A PART OF THIS LAYER.	GRANULAR WELL-GRADED SOIL/AGGREGATE MIXTURES, <35% FINES. MOST PAVEMENT SUBBASE MATERIALS CAN BE USED IN LIEU OF THIS LAYER.	3, 357, 4, 467, 5, 56, 57, 6, 67, 68, 7, 78, 8, 89, 9, 10	BEGIN COMPACTION AFTER 24" (610 mm) OF MATERIAL OVER THE CHAMBERS IS REACHED. COMPACT ADDITIONAL LAYERS IN 12" (305 mm) MAX LIFTS TO A MIN. 95% STANDARD PROCTOR DENSITY.
⑤ EMBEDMENT STONE SURROUNDING THE CHAMBERS FROM THE FOUNDATION STONE TO THE 'C' LAYER ABOVE.	CLEAN, CRUSHED, ANGULAR STONE, NOMINAL SIZE DISTRIBUTION BETWEEN 3/4 - 2 INCH [19 - 51 mm]	3, 4	NO COMPACTION REQUIRED.
④ FOUNDATION STONE BELOW CHAMBERS FROM THE SUBGRADE UP TO THE FOOT (BOTTOM) OF THE CHAMBER.	CLEAN, CRUSHED, ANGULAR STONE, NOMINAL SIZE DISTRIBUTION BETWEEN 3/4 - 2 INCH [19 - 51 mm]	3, 4	PLATE COMPACT OR ROLL TO ACHIEVE A 95% STANDARD PROCTOR DENSITY [2].

PLEASE NOTE:
1. THE LISTED AASHTO DESIGNATIONS ARE FOR GRADATIONS ONLY. THE STONE MUST ALSO BE CLEAN, CRUSHED, ANGULAR. FOR EXAMPLE, A SPECIFICATION FOR #4 STONE WOULD STATE: "CLEAN, CRUSHED, ANGULAR NO. 4 (AASHTO M43) STONE".
2. AS AN ALTERNATE TO PROCTOR TESTING AND FIELD DENSITY MEASUREMENTS ON OPEN GRADED STONE, STORMTECH COMPACTION REQUIREMENTS ARE MET FOR 'A' LOCATION MATERIALS WHEN PLACED AND COMPACTED IN 9" [229 mm] (MAX) LIFTS USING TWO FULL COVERAGES WITH AN APPROPRIATE COMPACTOR.



ADS | StormTech | STORMWATER MC-3500 ACCEPTABLE FILL
SCALE: NTS | DATE: 09/22/10 | DRAWN BY: KLJ | CHECKED:
THE DESIGN ENGINEER SHALL REVIEW THE DRAWING PRIOR TO CONSTRUCTION. IT IS THE ULTIMATE RESPONSIBILITY OF THE DESIGN ENGINEER TO ENSURE THAT ALL APPLICABLE LAWS, REGULATIONS, AND PROJECT REQUIREMENTS.
ADVANCED DRAINAGE SYSTEMS, INC. | 70 INNOVATION DRIVE, SUITE 2 · HIGHLANDS, FL 33857 · PHONE: 888.892.2694 | FAX: 863.268.8501 · WWW.STORMTECH.COM

PERIMETER STONE MUST ALWAYS BE BROUGHT UP EVENLY WITH BACKFILL OF BED. PERIMETER STONE MUST EXTEND HORIZONTALLY TO THE EXCAVATION WALL FOR BOTH STRAIGHT OR SLOPED SIDEWALLS.

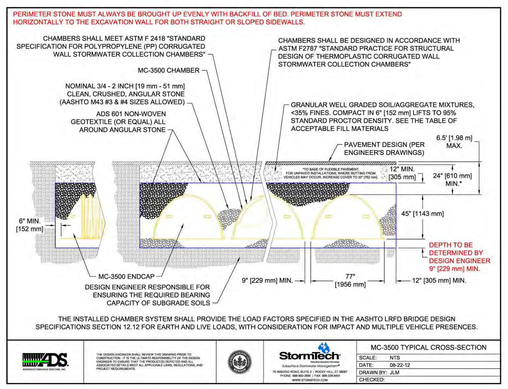

THE INSTALLED CHAMBER SYSTEM SHALL PROVIDE THE LOAD FACTORS SPECIFIED IN THE AASHTO LRFD BRIDGE DESIGN SPECIFICATIONS SECTION 12.12 FOR EARTH AND LIVE LOADS, WITH CONSIDERATION FOR IMPACT AND MULTIPLE VEHICLE PRESENCES.

ADS | StormTech | MC-3500 TYPICAL CROSS-SECTION
SCALE: NTS | DATE: 08-22-12 | DRAWN BY: JLM | CHECKED:
THE DESIGN ENGINEER SHALL REVIEW THE DRAWING PRIOR TO CONSTRUCTION. IT IS THE ULTIMATE RESPONSIBILITY OF THE DESIGN ENGINEER TO ENSURE THAT ALL APPLICABLE LAWS, REGULATIONS, AND PROJECT REQUIREMENTS.
ADVANCED DRAINAGE SYSTEMS, INC. | 70 INNOVATION DRIVE, SUITE 2 · HIGHLANDS, FL 33857 · PHONE: 888.892.2694 | FAX: 863.268.8501 · WWW.STORMTECH.COM

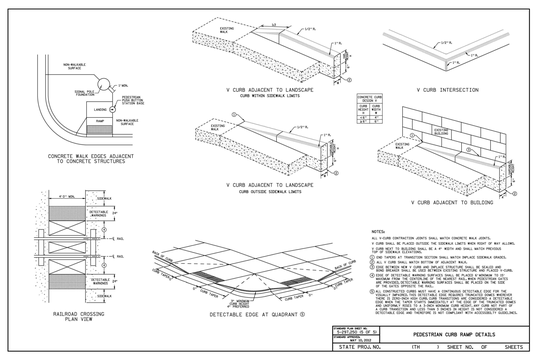

NOTES:
ALL V CURBS CONTRACTION JOINTS SHALL MATCH CONCRETE WALK JOINTS.
V CURB SHALL BE PLACED OUTSIDE THE SIDEWALK LIMITS WHEN RIGHT OF WAY ALLOWS. IF SIDEWALK LIMITS ARE UNKNOWN, 36" X 4" WIDTH AND SHALL MATCH PRECISIO 1/4" OF SIDEWALK DETECTABLE.
END TAPERS AT TRANSITION SECT

Collage | architects

at home APARTMENTS

LANDERGROUP urban development

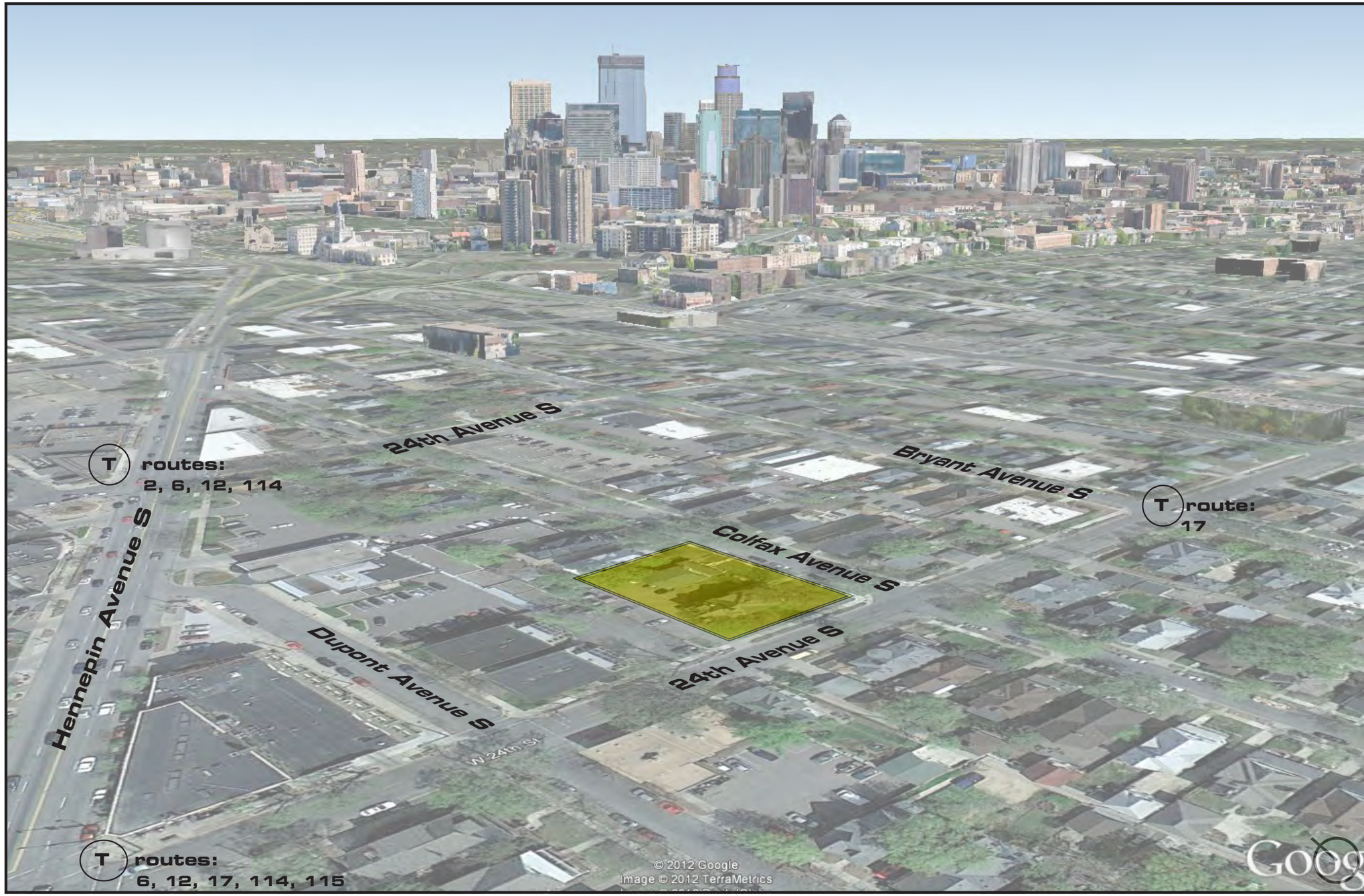

COLFAX

2320 2316 COLFAX

Minneapolis, MN

JULY 11 2014

at home APARTMENTS

Collage | architects

LANDERGROUP urban development

COLFAX

2320 2316 COLFAX

Minneapolis, MN

MAY.29.2014

SITE INDEX

Existing
(To Be Removed)

Property Line

at home APARTMENTS

LANDERGROUP urban development

Collage | architects

PARCEL MAP: NTS

COLFAX

2320 2316 COLFAX

Minneapolis, MN

MAY.29.2014

EXISTING CONDITIONS

24TH ST



22ND ST

2320 COLFAX | 2316 COLFAX | 2310 COLFAX | 2306 COLFAX | 2301 DUPONT | 2212 COLFAX | 2210 COLFAX | 2204 COLFAX | 2200 COLFAX

Proposed Development

22ND ST

24TH ST

2211 COLFAX | 2217 COLFAX | 2301 COLFAX | 2307 COLFAX | 2313 COLFAX | 2315 COLFAX | 2321 COLFAX

at home APARTMENTS

LANDERGROUP urban development

Collage | architects

COLFAX STREET ELEVATIONS: NTS

A- Adjacent Multi-Family to the West

B- 2320 South Side

C- 2320 East Side

D- 2320 North Side

COLFAX

2320 2316 COLFAX

Minneapolis, MN

JULY 11 2014

at home APARTMENTS

LANDERGROUP urban development

Collage | architects

E- 2320 North Side

F- 2316 East Side

G- 2316 West Side

H- 2316 South Side

COLFAX

2320 2316 COLFAX

Minneapolis, MN

JULY 11 2014

at home APARTMENTS

LANDERGROUP urban development

Collage | architects

I- Adjacent Properties to the North

J- 2320 West Side

COLFAX

2320 2316 COLFAX

Minneapolis, MN

JULY 11 2014

at home APARTMENTS

LANDERGROUP urban development

Collage | architects

1011 W 24th St
Minneapolis, MN 55405 – approximate address
W 24th St
Street View - Sep 2013
24th Street West
project site
Hide imagery

Hanauer, Aaron M.

From: Somogyi, Ben
Sent: Friday, August 15, 2014 9:29 AM
To: Hanauer, Aaron M.; Bender, Lisa
Subject: FW: LHENA Z&P New Business-2320 colfax ave.s

Can you please include this in the public record.

Ben Somogyi
Senior Policy Aide
Office of Council Member Lisa Bender
ben.somogyi@minneapolismn.gov
350 South Fifth Street, Room 307 | Minneapolis, MN 55415
(612) 673-3197
www.minneapolismn.gov/ward10 - **Sign up for our newsletter**

Disclaimer: Information in this message or an attachment may be government data and thereby subject to the Minnesota Government Data Practices Act, Minnesota Statutes, Chapter 13, may be subject to attorney-client or work product privilege, may be confidential, privileged, proprietary, or otherwise protected, and the unauthorized review, copying, retransmission, or other use or disclosure of the information is strictly prohibited. If you receive this message in error, or are not the named recipient(s), please notify the sender at either the email address or the telephone number included herein and delete this message and any of its attachments from your computer and/or network. Receipt by anyone other than the named recipient(s) is not a waiver of any attorney-client, work product, or other applicable privilege, protection, or doctrine.

From: Peter Kim [mailto:sukkikim@gmail.com]
Sent: Thursday, August 14, 2014 3:19 PM
To: Bender, Lisa
Cc: wedgecoordinator@gmail.com; <tjdray@msn.com>; Leslie Foreman; Eric Meininger
Subject: Re: LHENA Z&P New Business-2320 colfax ave.s

Sure.

We will find some developers who may be interested in this scope.

Best.

On Thu, Aug 14, 2014 at 3:15 PM, Bender, Lisa <Lisa.Bender@minneapolismn.gov> wrote:

Peter,

Thanks for your email, it will be made part of the public record for this project. As you know, we can only consider applications by parties who own the property or who have permission from the property owner to apply for land use applications.

all my best,

Lisa

Lisa Bender
10th Ward City Council Member

From: Peter Kim [mailto:sukkikim@gmail.com]
Sent: Thursday, August 14, 2014 10:20 AM
To: Bender, Lisa
Cc: wedgecoordinator@gmail.com; <tjdray@msn.com>; Leslie Foreman; Eric Meininger
Subject: LHENA Z&P New Business-2320 colfax ave.s

Lisa,

I am little disappointed that you left right after one presentation.

Bob Roscoe and I presented (our own time and resources) attached PDF for 2320 colfax ave.s and I think city should assist on preserving neighborhood charaters through saving old house and endoring design that works with neighborhood fabric.

I know that you will disagree with me but I will not support presented project on 2320 colfax ave.s based on:

1. Lack of parking and negative impact of it: parking will overflow into street. I am directly impacted by it.

-Yesterday after meeting, few of us walking back, I took a bus but few parked. They could not find a parking in 2-3 blocks from VFW bacuase of new developments.

Think about in case of winter parking ban.

-I believe developer can afford basement parking if they did not overpay Mike C. for

two houses. parking stall cost: $20,000. They overpaid $350,000. With that money, they can add 18 more basement parking spaces.

2. non-distinctive, generic design similar to 28th South in Wedge.

I endore that designer need to look at differnt shape and forms.

3. Not worthy development considering opportunity cost:

with loosing two historic homes, development shall be outstanding.

This is not worth to consider as a new builidng on the site that they tear down perfectly functioning homes.

Best.

--
Peter Kim

--
Peter Kim