16
Attachment 2

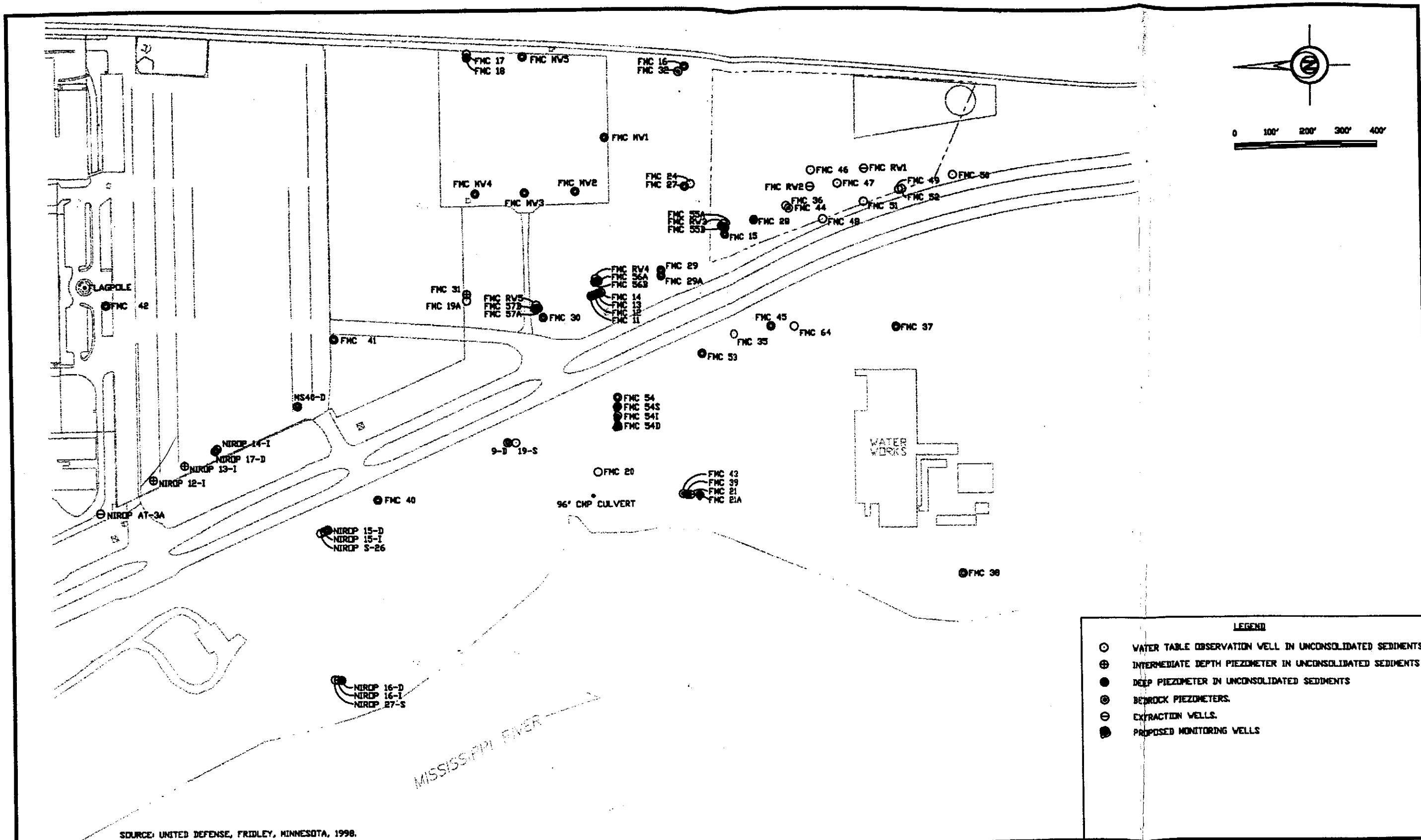

SOURCE: UNITED DEFENSE, FRIDLEY, MINNESOTA, 1998.

LEGEND

- ⊙ WATER TABLE OBSERVATION WELL IN UNCONSOLIDATED SEDIMENTS
- ⊕ INTERMEDIATE DEPTH PIEZOMETER IN UNCONSOLIDATED SEDIMENTS
- ● DEEP PIEZOMETER IN UNCONSOLIDATED SEDIMENTS
- ◉ BEDROCK PIEZOMETERS.
- ⊖ EXTRACTION WELLS.
- PROPOSED MONITORING WELLS

ARCADIS

LOCATIONS OF PROPOSED MONITORING WELLS
FORMER FMC SITE
FRIDLEY, MINNESOTA

DRAWN	DATE	PROJECT MANAGER	DRAWING NAME
RS/DN	2 August 01	DLR	Site map.dwg
		LEAD DESIGN PROF. RS	CHECKED RS
		PROJECT NUMBER MN000553.0009	FIGURE NUMBER 1

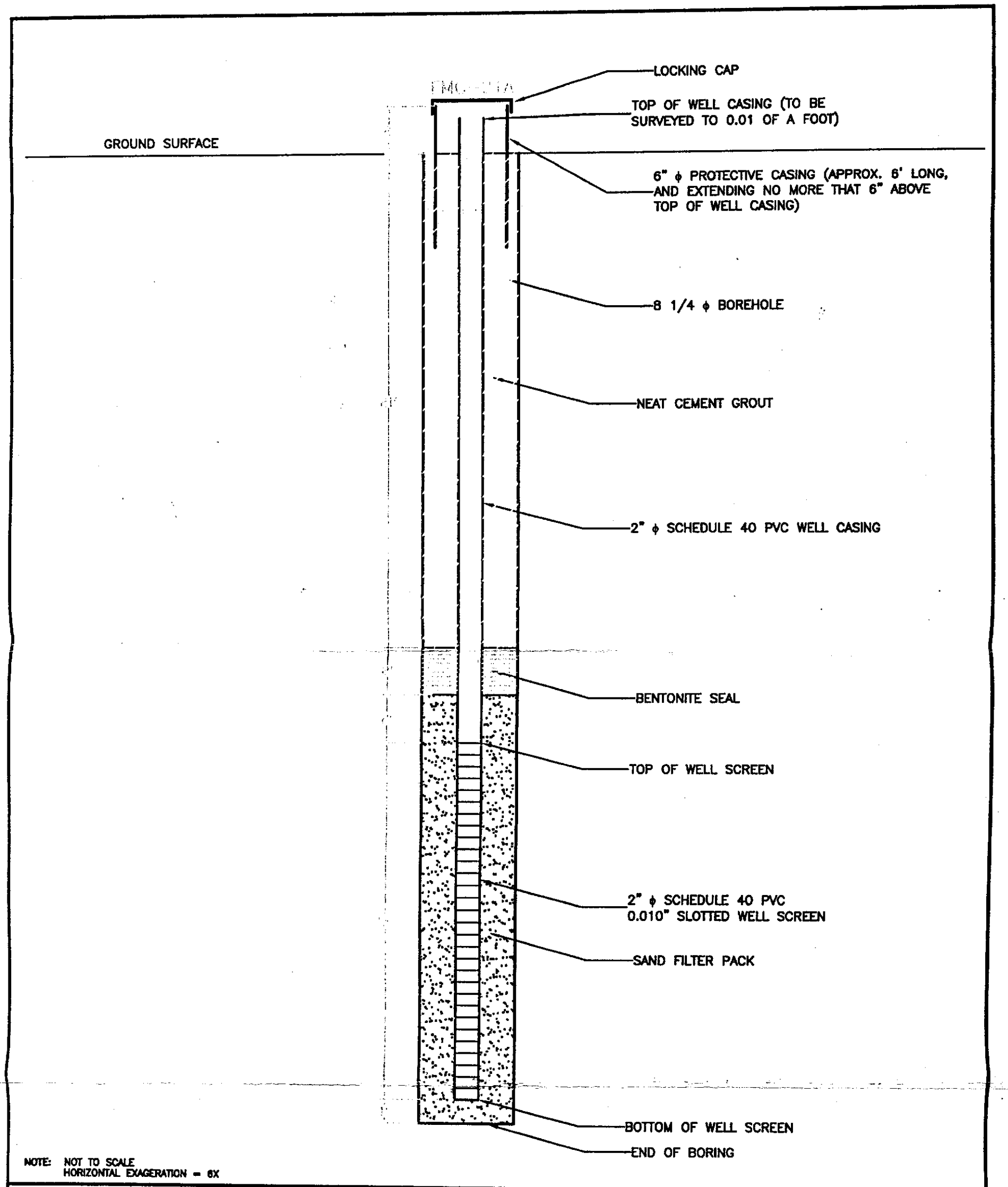

NOTE: NOT TO SCALE
HORIZONTAL EXAGERATION = 6X

	FMC–21A WELL CONSTRUCTION DIAGRAM FORMER FMC SITE FRIDLEY, MINNESOTA	DATE 10/1/03	PROJECT MANAGER DLR	DRAWING NAME well construction.dwg
		DRAWN MJC	LEAD DESIGN PROF.	CHECKED
		PROJECT NUMBER MN000553.0001		FIGURE NUMBER 2

EXHIBIT B

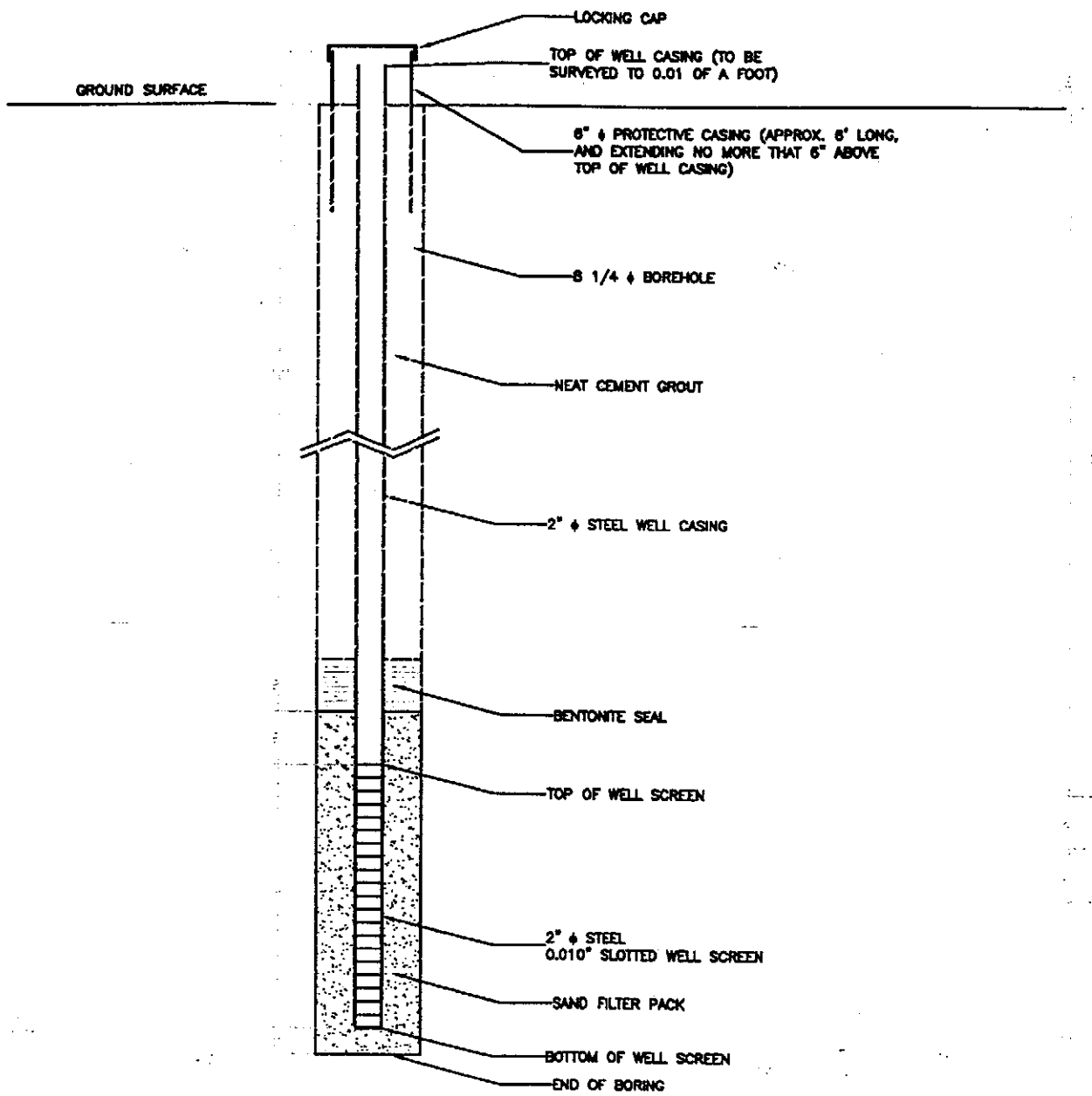

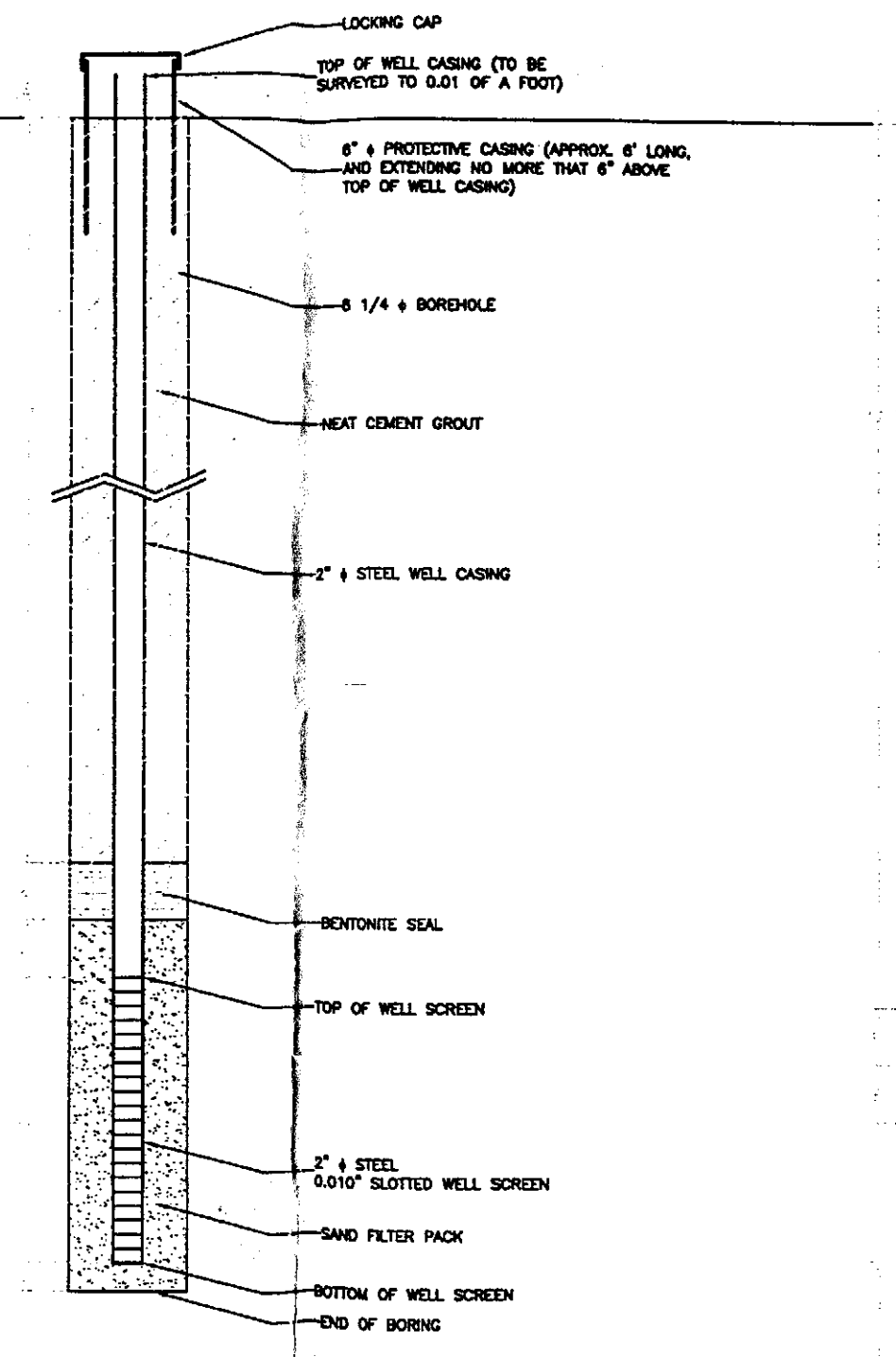

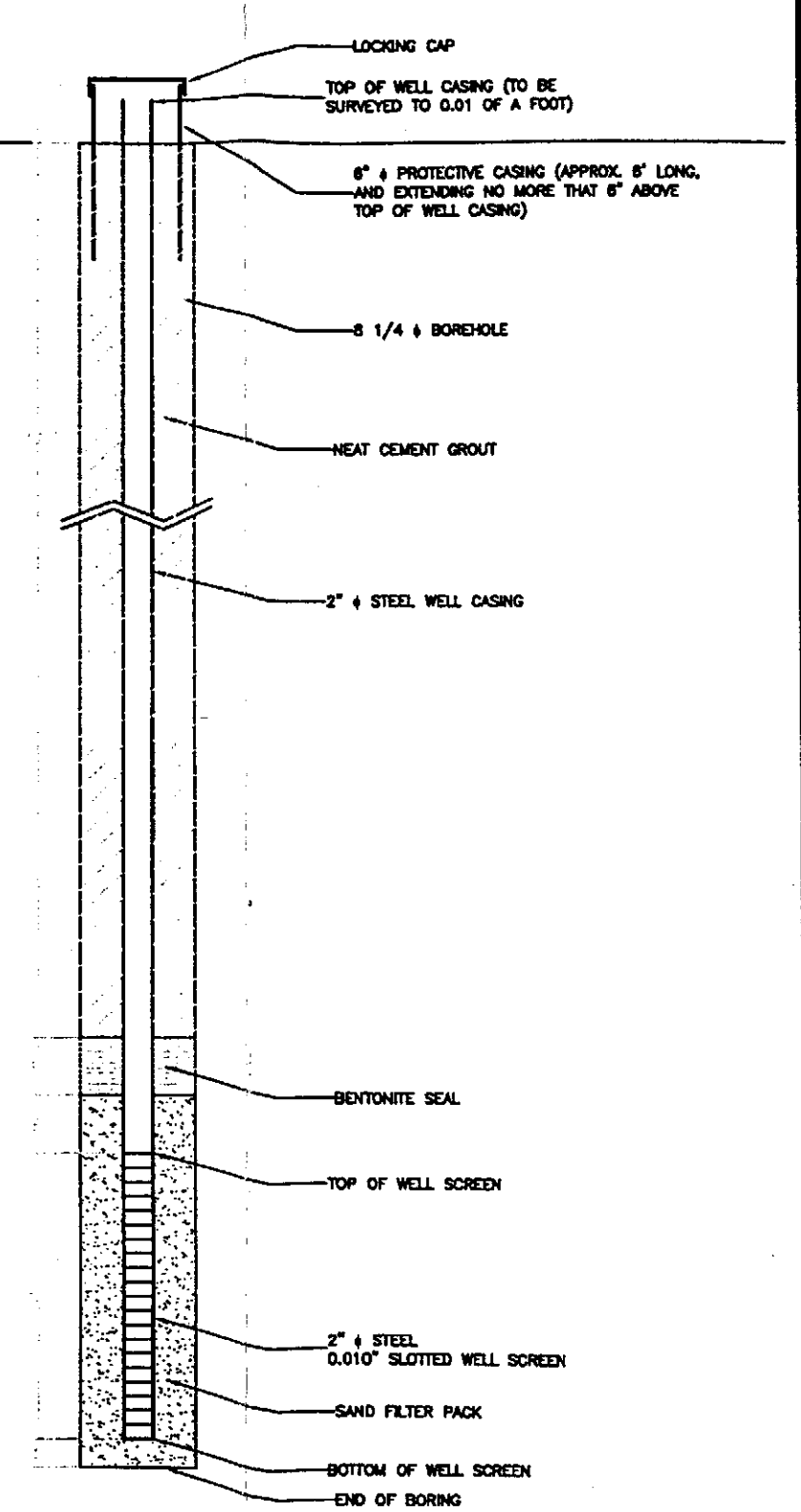

NOTE: NOT TO SCALE
HORIZONTAL EXAGERATION = 6X

FMC-54 NEST WELL CONSTRUCTION DIAGRAM

FORMER FMC SITE
FRIDLEY, MINNESOTA

DRAWN	DATE	PROJECT MANAGER	DRAWING NAME
MJC	10/1/03	DLR	well construction.dwg
		LEAD DESIGN PROF.	CHECKED
		PROJECT NUMBER	FIGURE NUMBER
		MN000553.0001	3