2010 Census Redistricting Summary
PL 94-171

Presentation to
Minneapolis City Council
Committee of the Whole
April 28, 2011

Jeff Schneider
Community Planning and Economic Development
CPED Research Team
Spencer Agnew, Cecilia Bolognesi, Thavisack Silaphet

City of Minneapolis
Department of Community Planning
& Economic Development - CPED

United States Census 2010

Report Purpose

- Report on 2010 Census data released on March 16, 2011
  - Redistricting data only; other 2010 information to come later this year
  - Short form (100% Count) data only
  - Long form data ⟶ American Community Survey
- Overview of Redistricting File Results for Minneapolis: wards, park districts
- Overview of Citywide Population, Race, and Ethnicity
- Overview of Neighborhood Population Change

City of Minneapolis
Department of Community Planning
& Economic Development - CPED

United States Census 2010

April 1, 2009 – Kick Off Event at Summit Academy

City of Minneapolis
Department of Community Planning & Economic Development - CPED

United States Census 2010

February 18, 2010 - Rep. Ellison Town Hall Meeting with Census Director Robert Groves / MGM

City of Minneapolis
Department of Community Planning & Economic Development - CPED

United States Census 2010

Multi-Lingual Communication

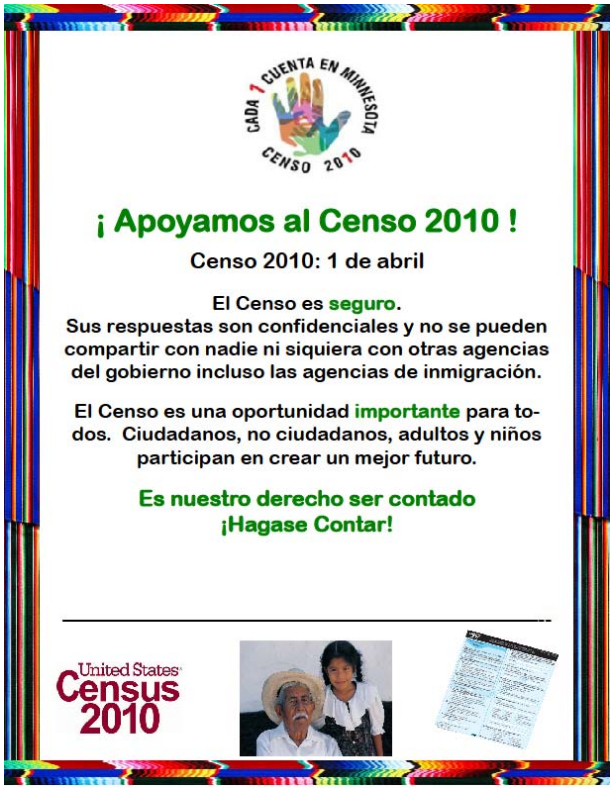

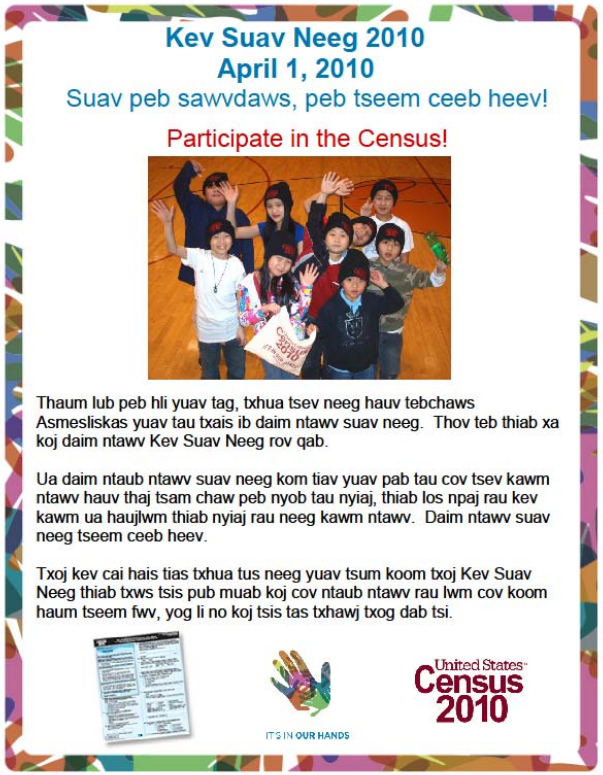

City of Minneapolis
Department of Community Planning & Economic Development - CPED

United States Census 2010

Final Participation Rates

2000 and 2010

	2000	2010	Change	Rank (large cities)
Mpls	73%	78%	+5%	Tied 5th 1st over 300,000
St Paul	78%	79%	+1%	4th
MN	81%	81%	NC	2nd
U.S.	74%	74%	NC	-

City of Minneapolis
Department of Community Planning
& Economic Development - CPED

United States Census 2010

Minneapolis Census Participation Rate(*) by Census Tract

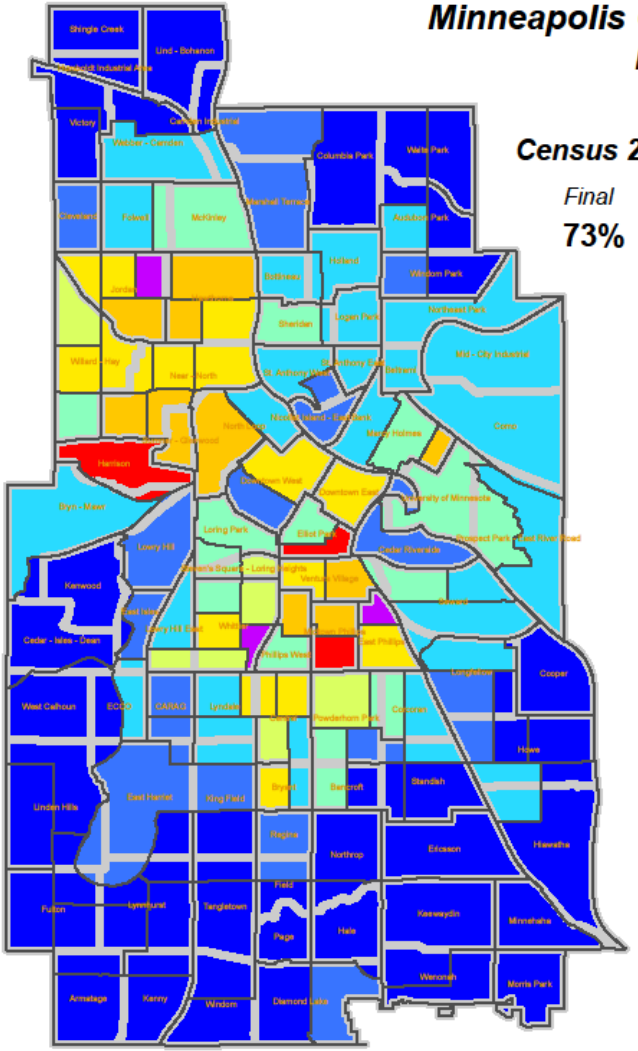

Census 2000

Final

73%

Legend

- Data not available
- Less than 50%
- 50% to 54.9%
- 55% to 59.9%
- 60% to 64.9%
- 65% to 69.9%
- 70% to 74.9%
- 75% to 79.9%
- 80% or over
- Census Tract
- Neighborhood

Note:
(*) The Mail Participation Rate is the percentage of forms mailed back by households that received them; the rate excludes vacant households whose forms were returned as "undeliverable."

CPED Research, Oct. 25th, 2010

Census 2010

Final

78%

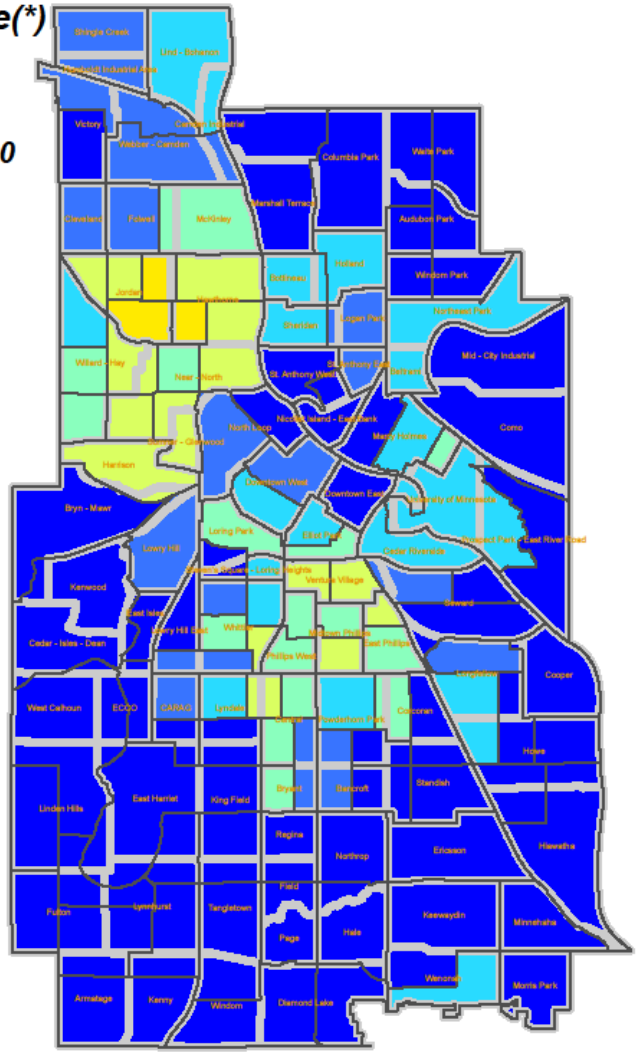

City of Minneapolis
Department of Community Planning & Economic Development - CPED

United States Census 2010

2010 Census Results - Population

Population Change 2000 - 2010				
	Population		Change, 2000 to 2010	
	2000	2010	Number	Percent
United States	281,421,906	308,745,538	27,323,632	9.7%
Minnesota	4,919,479	5,303,925	384,446	7.8%
Metro Area (7-County)	2,642,062	2,849,567	207,505	7.9%
Hennepin County	1,116,200	1,152,425	36,225	3.2%
Minneapolis	382,618	382,578	(40)	0.0%
St Paul	287,151	285,068	(2,083)	-0.7%

City of Minneapolis
Department of Community Planning & Economic Development - CPED

United States Census 2010

Apportionment Data

The Census Bureau's interactive map widget enables users to view 10 decades of apportionment history, current apportionment totals and our country's changing population through the past century.

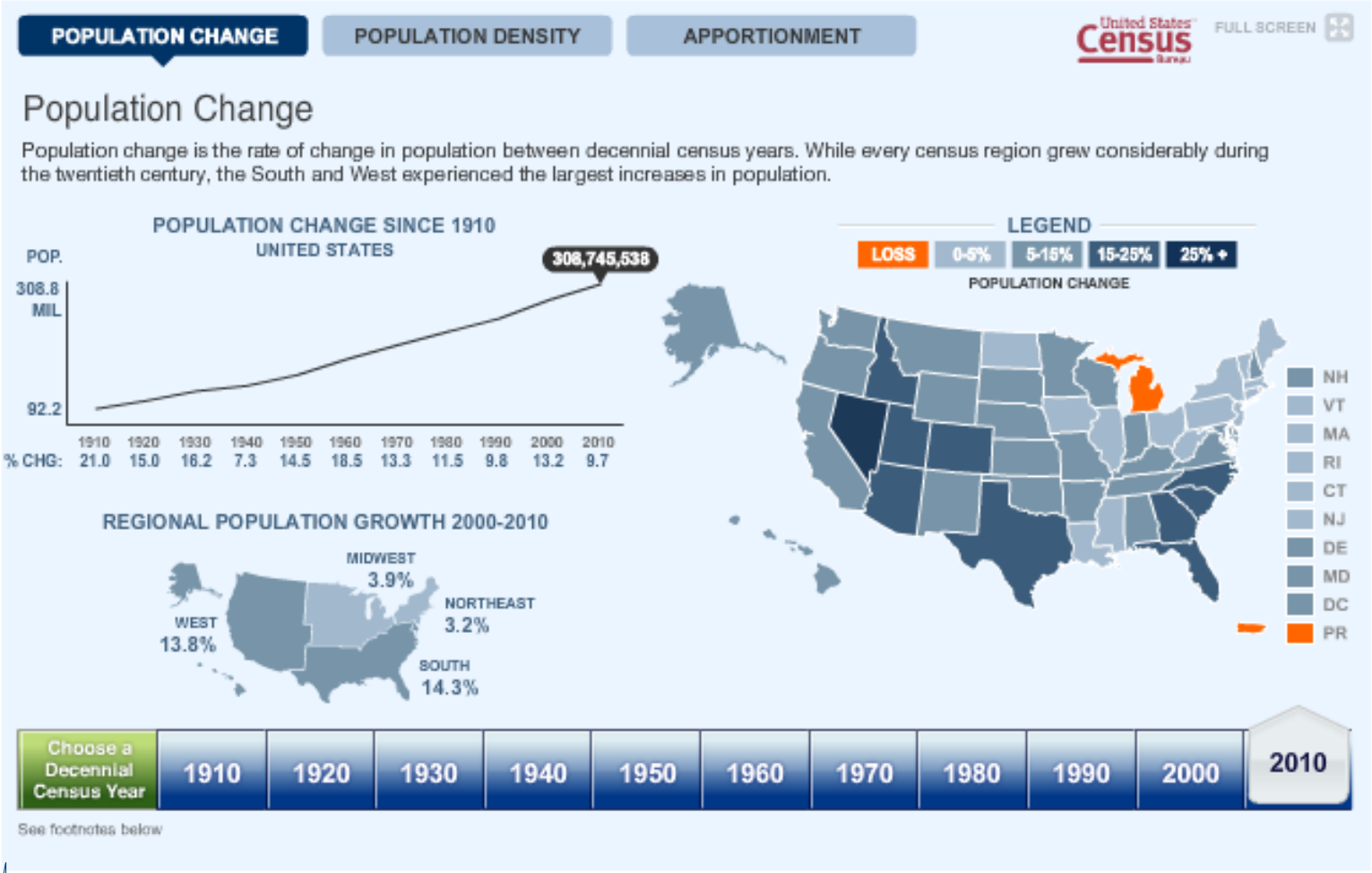

2010 Census Final Report - December 2010

City of Minneapolis
Department of Community Planning & Economic Development - CPED

United States Census 2010

Apportionment Data

The Census Bureau's interactive map widget enables users to view 10 decades of apportionment history, current apportionment totals and our country's changing population through the past century.

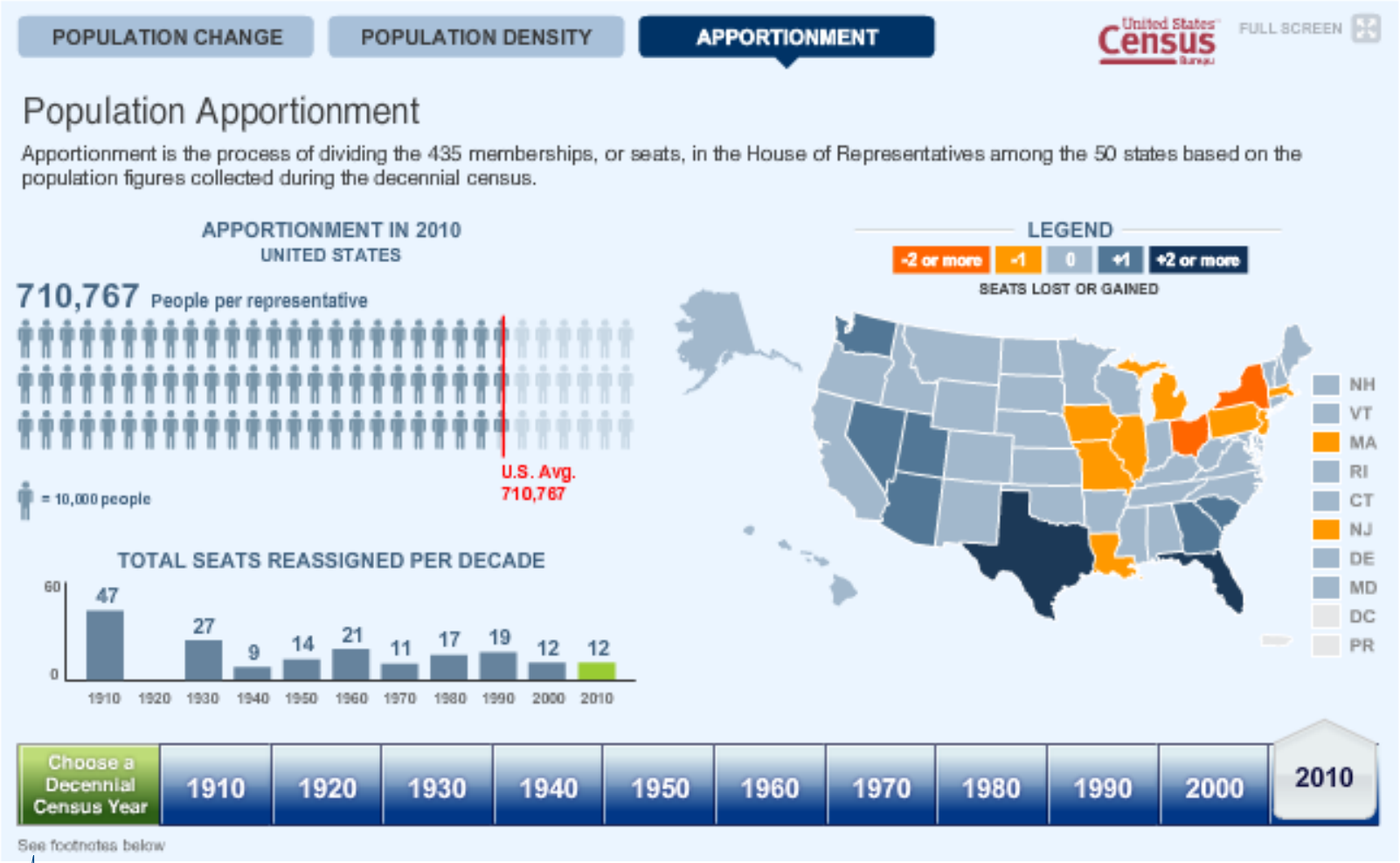

2010 Census Final Report - December 2010

City of Minneapolis
Department of Community Planning & Economic Development - CPED

United States Census 2010

Minnesota Population Change by County

2010 CENSUS RESULTS

BACK TO U.S. MAP HIDE FULL SCREEN

Minnesota

STATE POPULATION: 5,303,925

POPULATION CHANGE BY COUNTY: 2000-2010

LOSS | 0-5% | 5-15% | 15-25% | 25% +

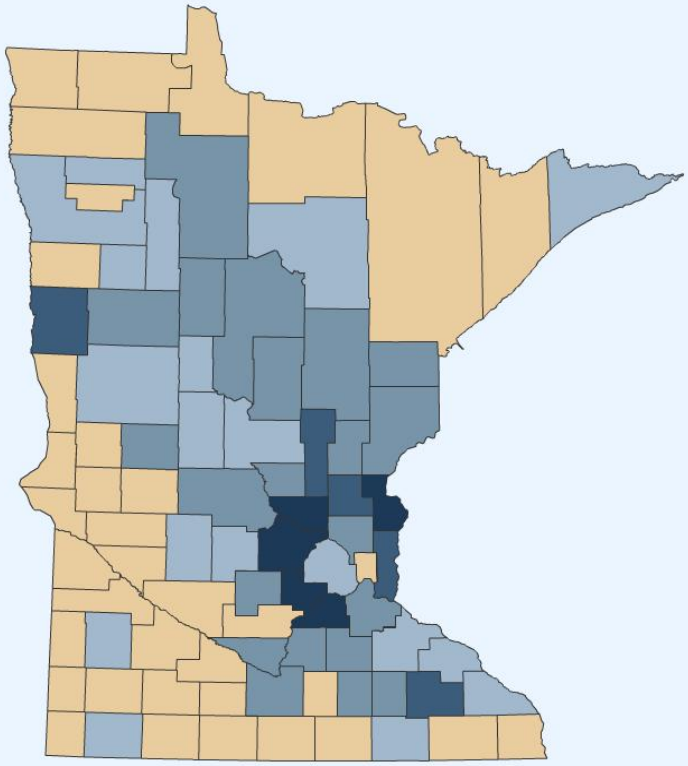

STATE POPULATION BY RACE
MINNESOTA: 2010

PERCENT OF POPULATION	CHANGE 2000-2010
White alone 85.3%	2.8% ↑
Black or African American alone 5.2%	59.8% ↑
American Indian and Alaska Native alone 1.1%	10.8% ↑
Asian alone 4.0%	50.9% ↑
Native Hawaiian and Other Pacific Islander alone -	8.9% ↑
Some Other Race alone 1.9%	56.5% ↑
Two or More Races 2.4%	51.2% ↑

STATE POPULATION BY HISPANIC OR LATINO ORIGIN
MINNESOTA: 2010

PERCENT OF POPULATION	CHANGE 2000-2010
Hispanic or Latino 4.7%	74.5% ↑
Not Hispanic or Latino 95.3%	5.8% ↑

City of Minneapolis
Department of Community Planning & Economic Development - CPED

United States Census 2010

Change in City and Township Population, 2000-10

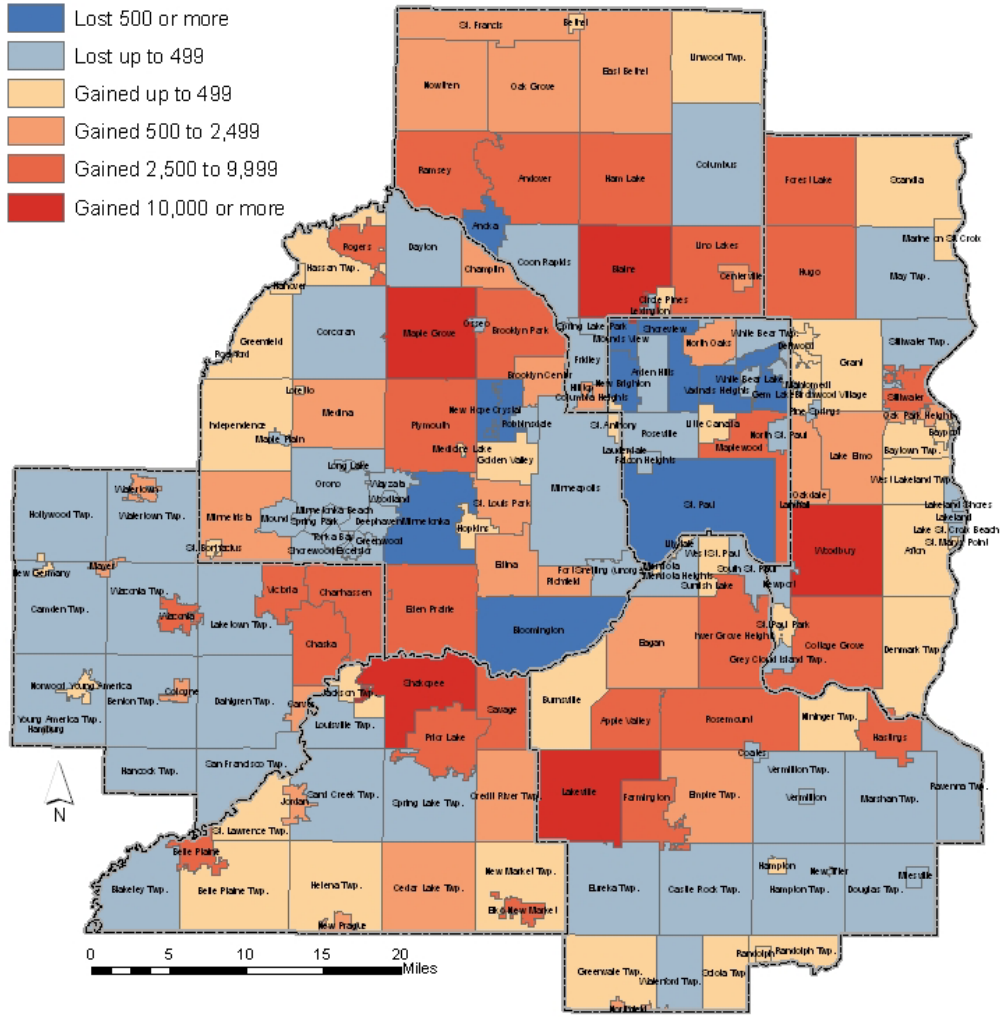

Metropolitan Council

City of Minneapolis
Department of Community Planning
& Economic Development - CPED

United States Census 2010

Distribution of 7-County Metro Area Non-White Population, 2000

Non-White Population = 444,430

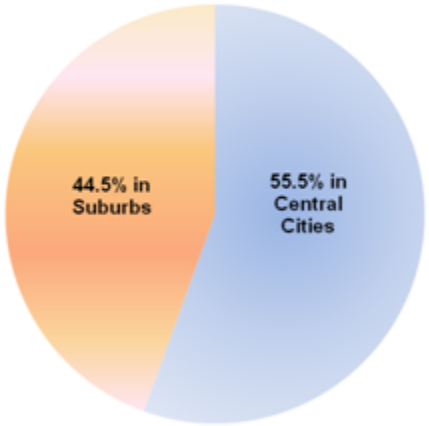

Distribution of 7-County Metro Area Non-White Population, 2010

Non-White Population = 676,349

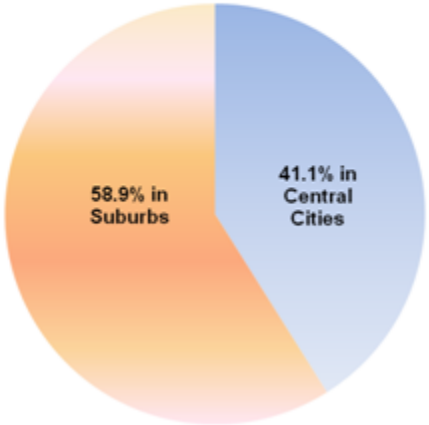

Percent People of Color, 2010

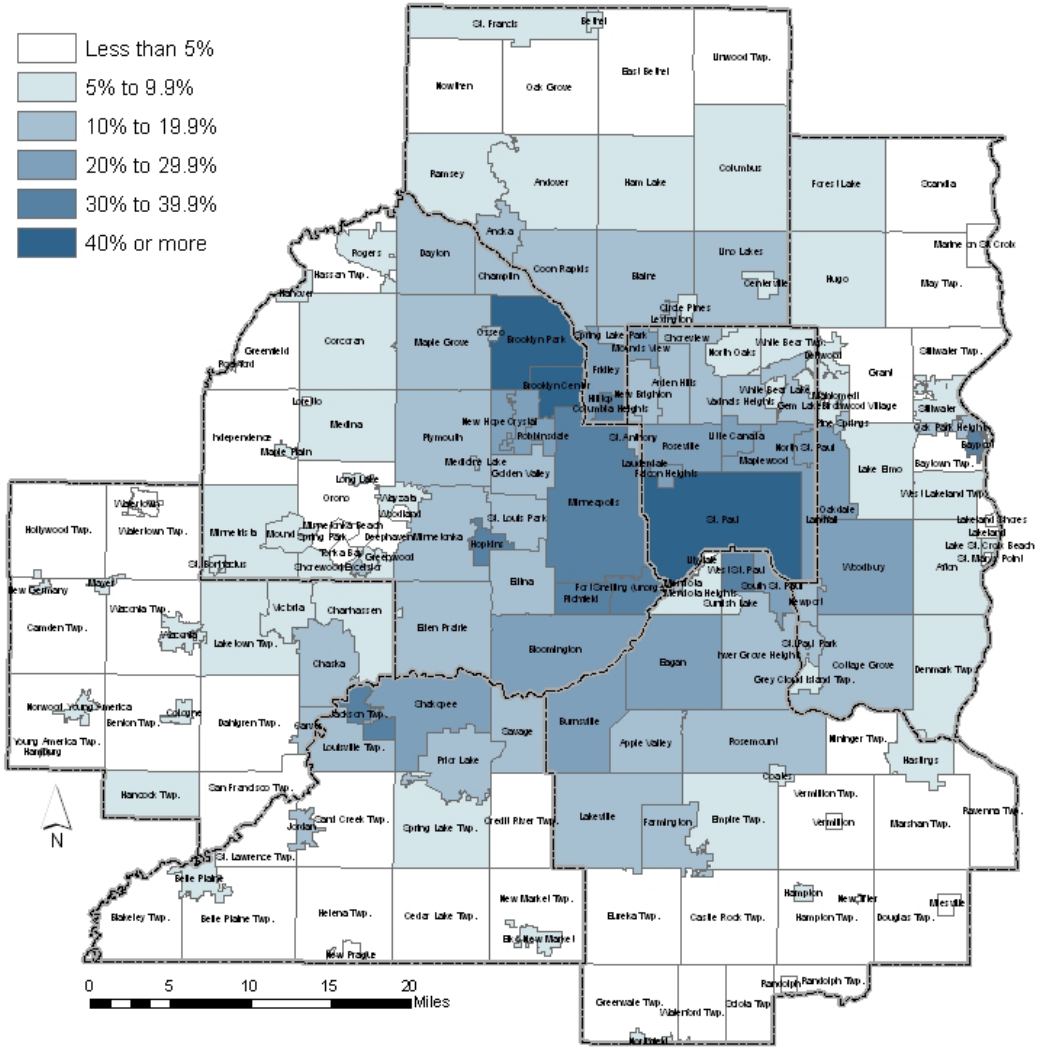

Metropolitan Council

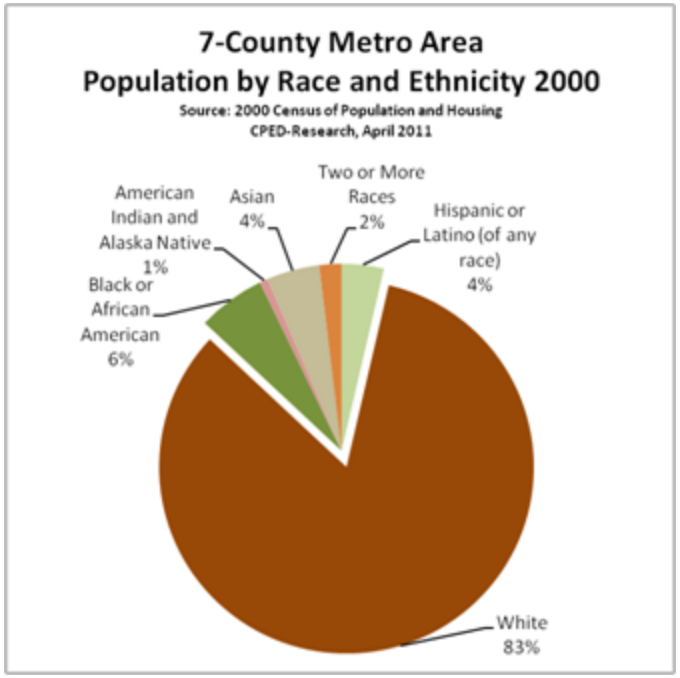
7-County Metro Area
Population by Race and Ethnicity 2000
Source: 2000 Census of Population and Housing
CPED-Research, April 2011
American Indian and Alaska Native 1%
Asian 4%
Two or More Races 2%
Hispanic or Latino (of any race) 4%
Black or African American 6%
White 83%

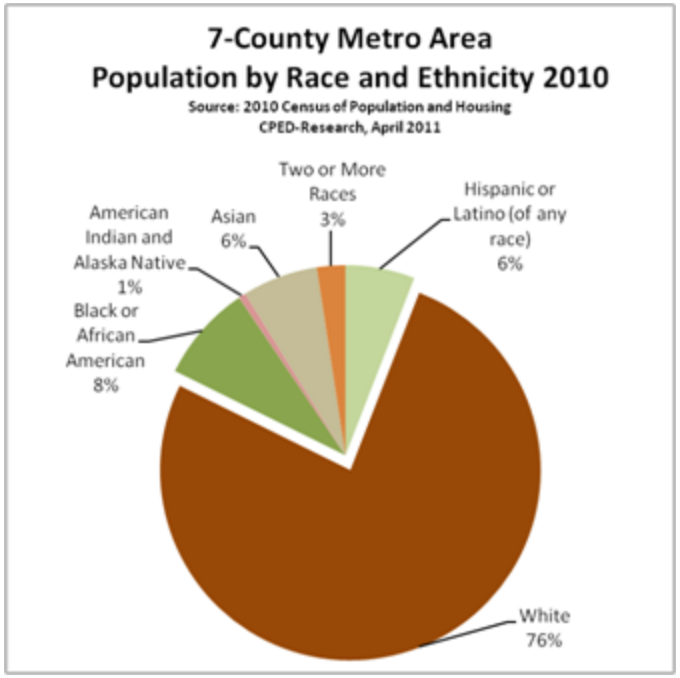
7-County Metro Area
Population by Race and Ethnicity 2010
Source: 2010 Census of Population and Housing
CPED-Research, April 2011
American Indian and Alaska Native 1%
Asian 6%
Two or More Races 3%
Hispanic or Latino (of any race) 6%
Black or African American 8%
White 76%

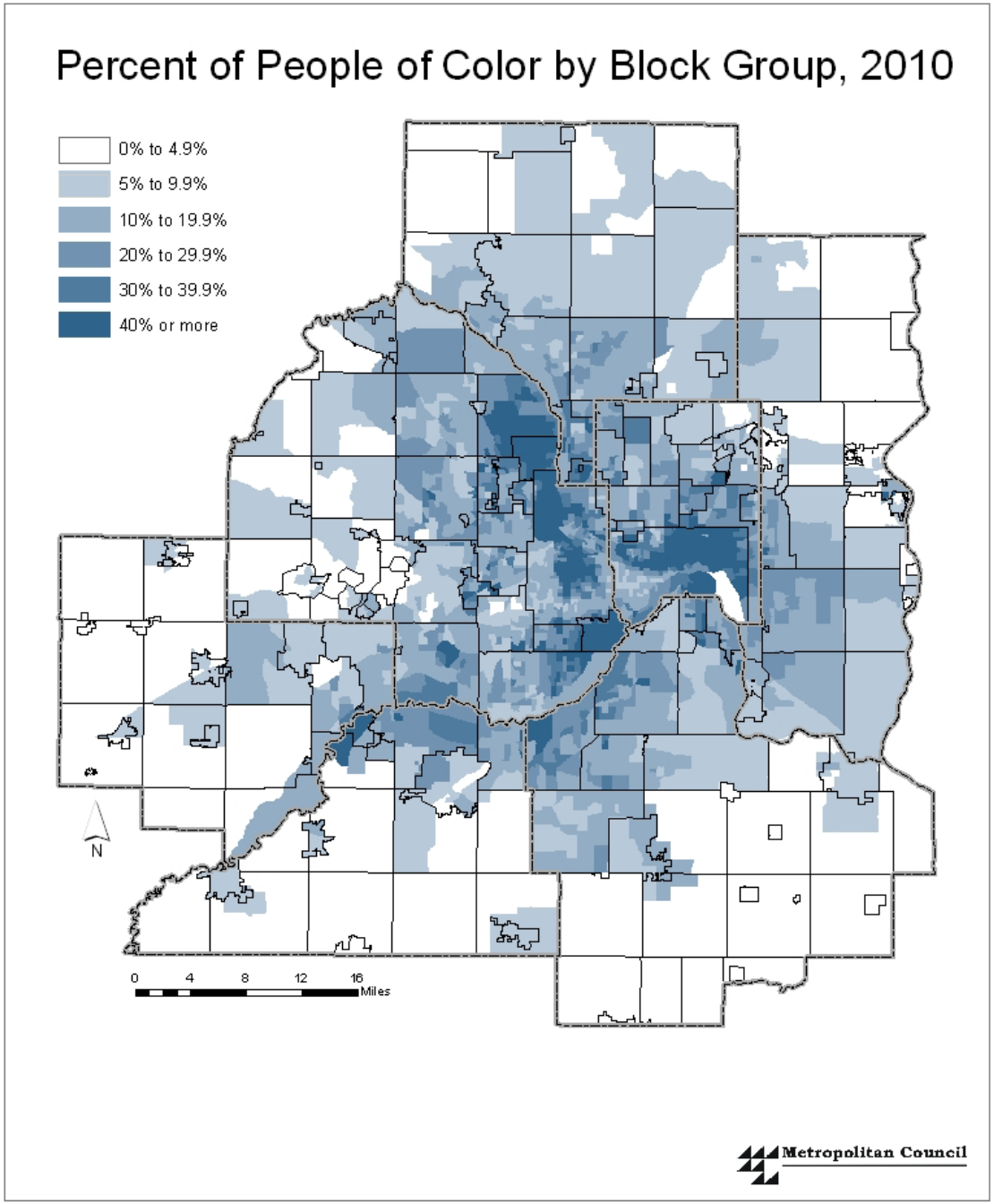
Percent of People of Color by Block Group, 2010
0% to 4.9%
5% to 9.9%
10% to 19.9%
20% to 29.9%
30% to 39.9%
40% or more
N
0 4 8 12 16
Miles
Metropolitan Council

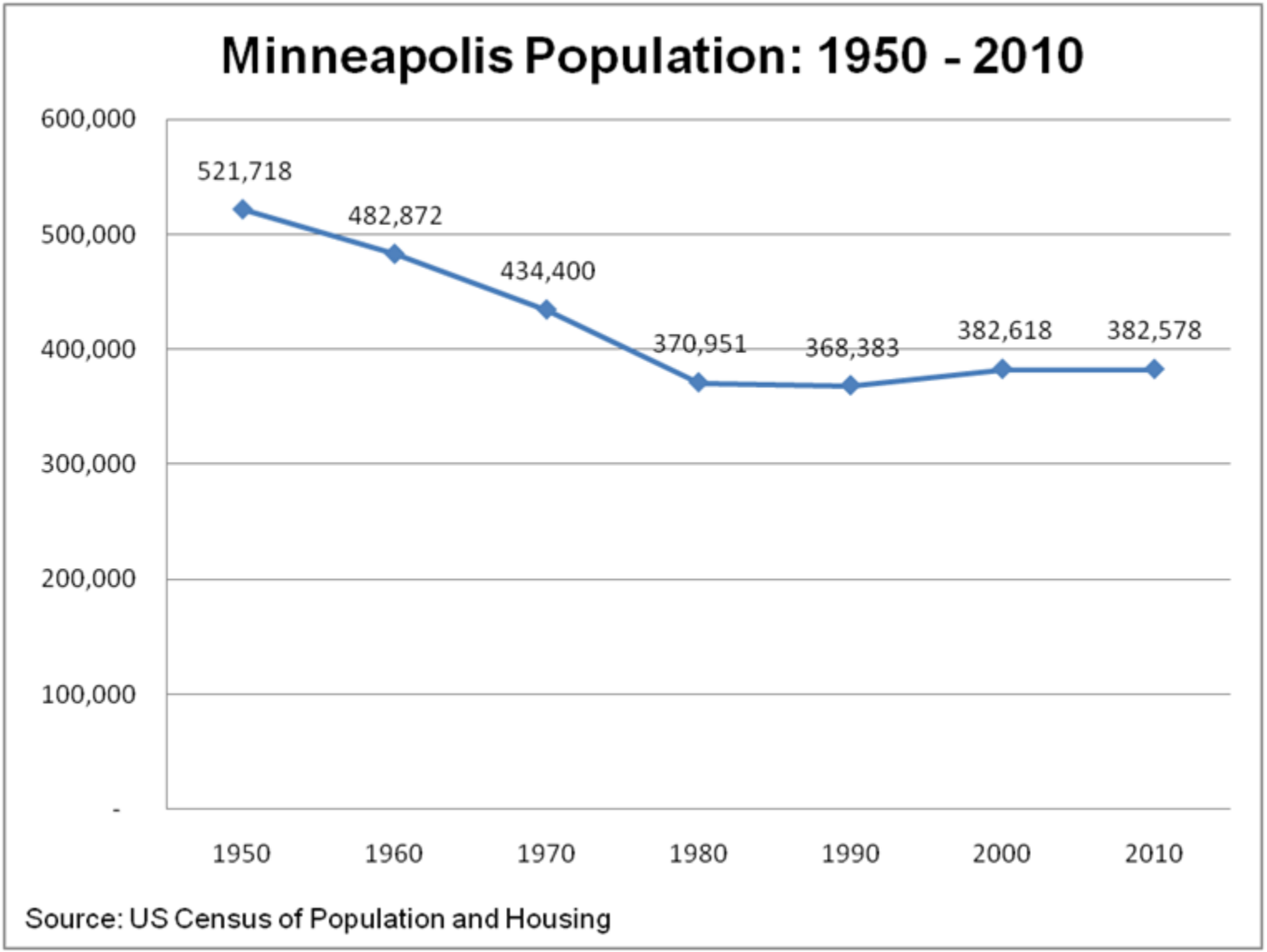

City of Minneapolis
Department of Community Planning
& Economic Development - CPED

United States Census 2010

Housing Units: More Units, More Vacancies

- Total housing units increased, but so did vacant units
  - Total housing units increased by almost 9,700
  - Occupied housing units increased by almost 1,200
  - Vacant units increased by almost 8,500

- Household size and group quarters data yet to be released

Comparison of Total Housing Units, Vacancy Rate

	2000	2010	change
Total Housing Units	168,606	178,287	9,681
OCCUPANCY STATUS			
Occupied housing units	162,352	163,540	1,188
Vacant housing units	6,254	14,747	8,493
Vacancy Rate	3.7%	8.3%	4.6%

Source:
2010 Census Redistricting Data (Public Law 94-171) Summary File
2000 Census Summary File 1

City of Minneapolis
Department of Community Planning & Economic Development - CPED

United States Census 2010

2000 to 2010 Percent Change in Population

Minneapolis and Selected Comparison Cities

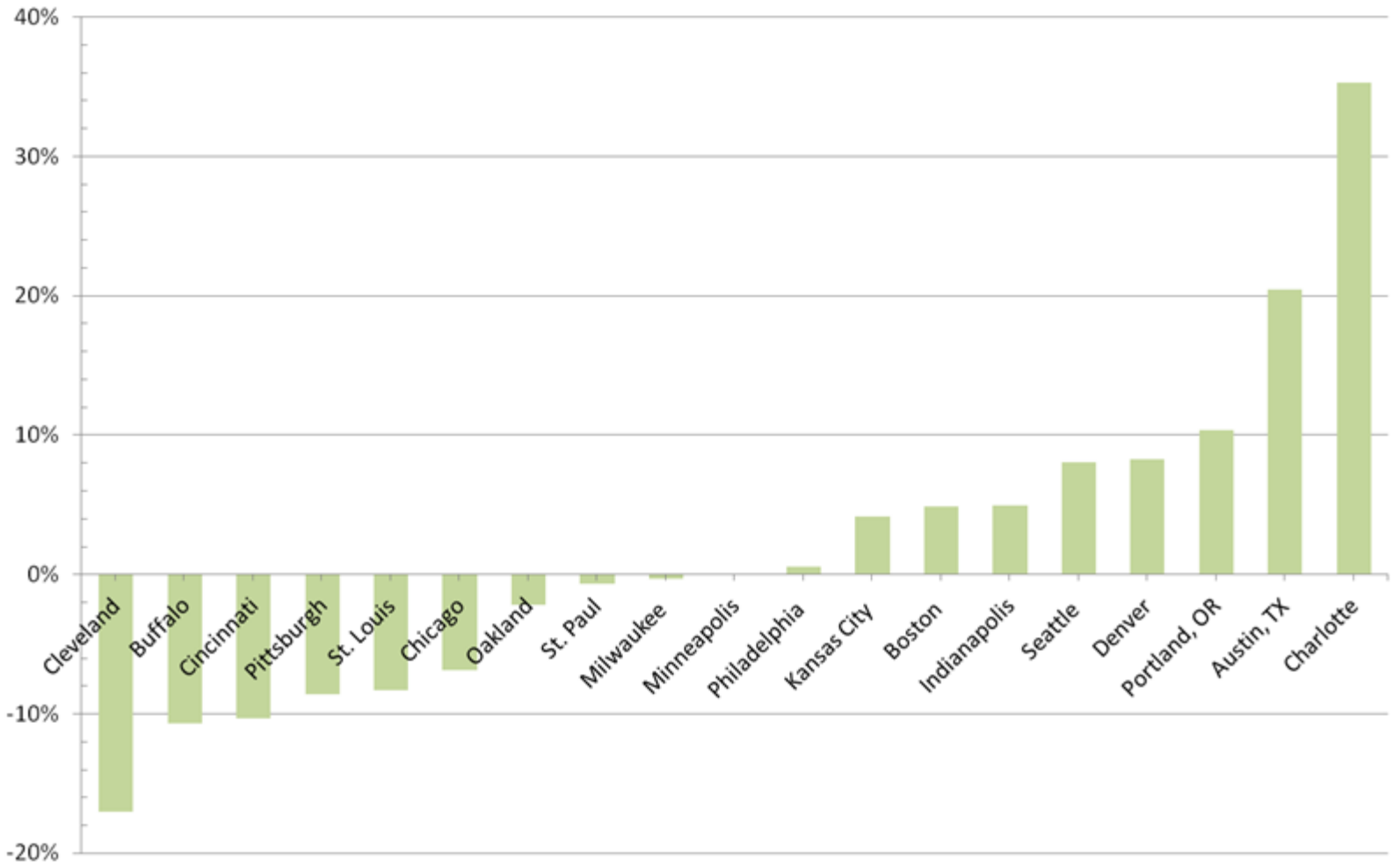

Source: 2010 Census Redistricting File and 2000 Census Summary File 1

City of Minneapolis
Department of Community Planning & Economic Development - CPED

United States Census 2010

Population Change by Neighborhood 2000-2010

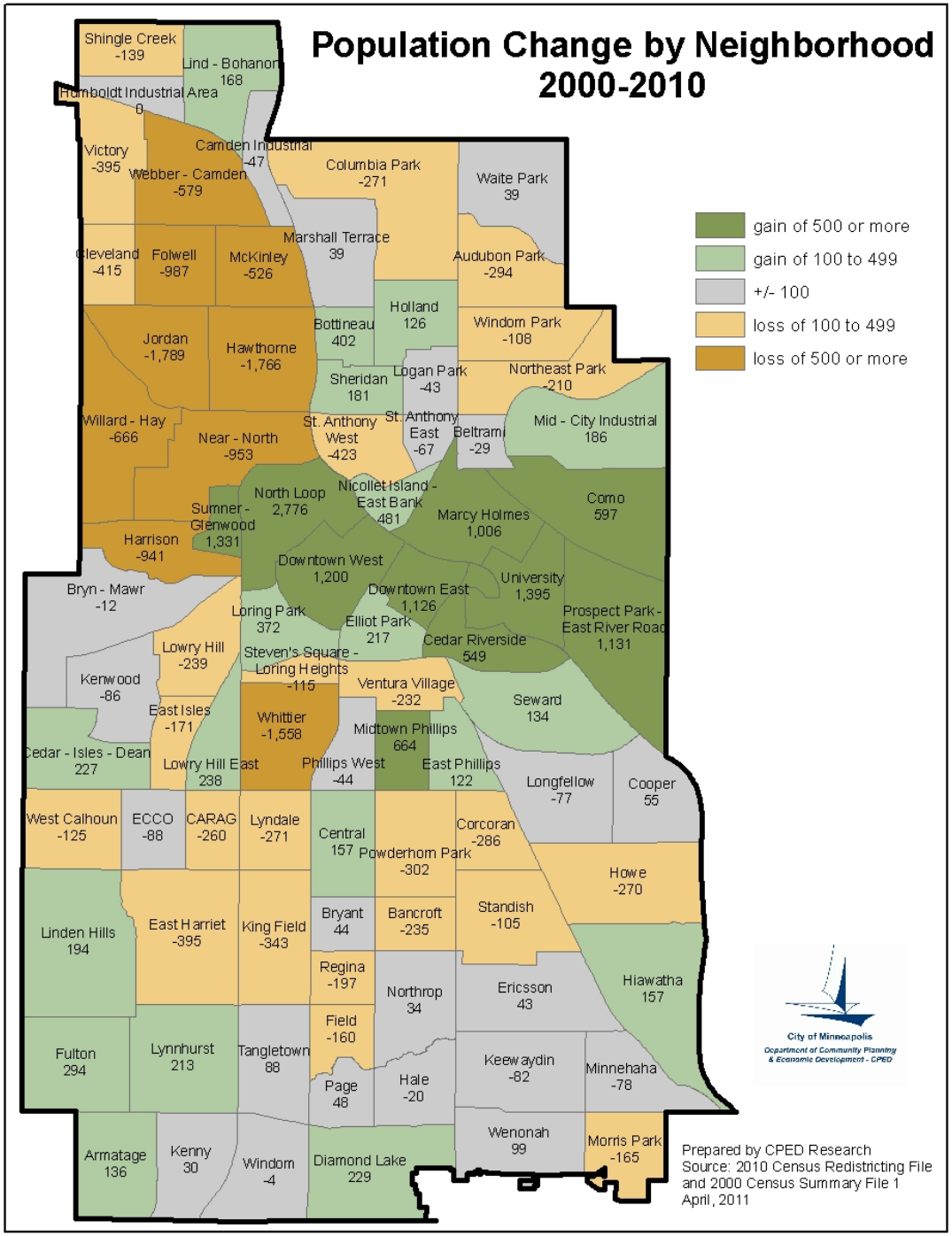

Prepared by CPED Research
Source: 2010 Census Redistricting File and 2000 Census Summary File 1
April, 2011

City of Minneapolis
Department of Community Planning & Economic Development - CPED

United States Census 2010

Neighborhood Housing Unit Change 2000-2010

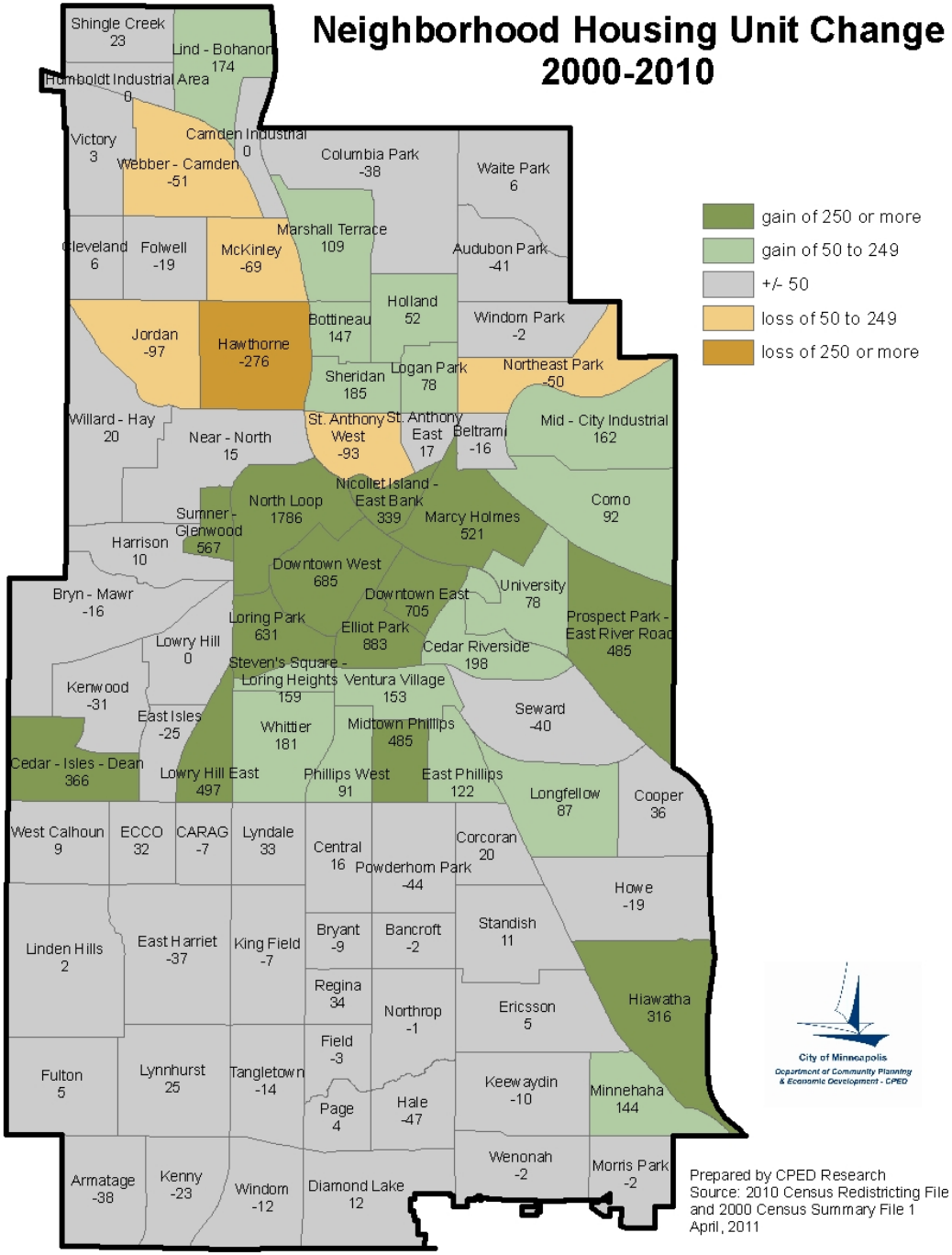

Prepared by CPED Research
Source: 2010 Census Redistricting File and 2000 Census Summary File 1
April, 2011

City of Minneapolis
Department of Community Planning & Economic Development - CPED

United States Census 2010

Neighborhood Housing Unit Vacancy 2010

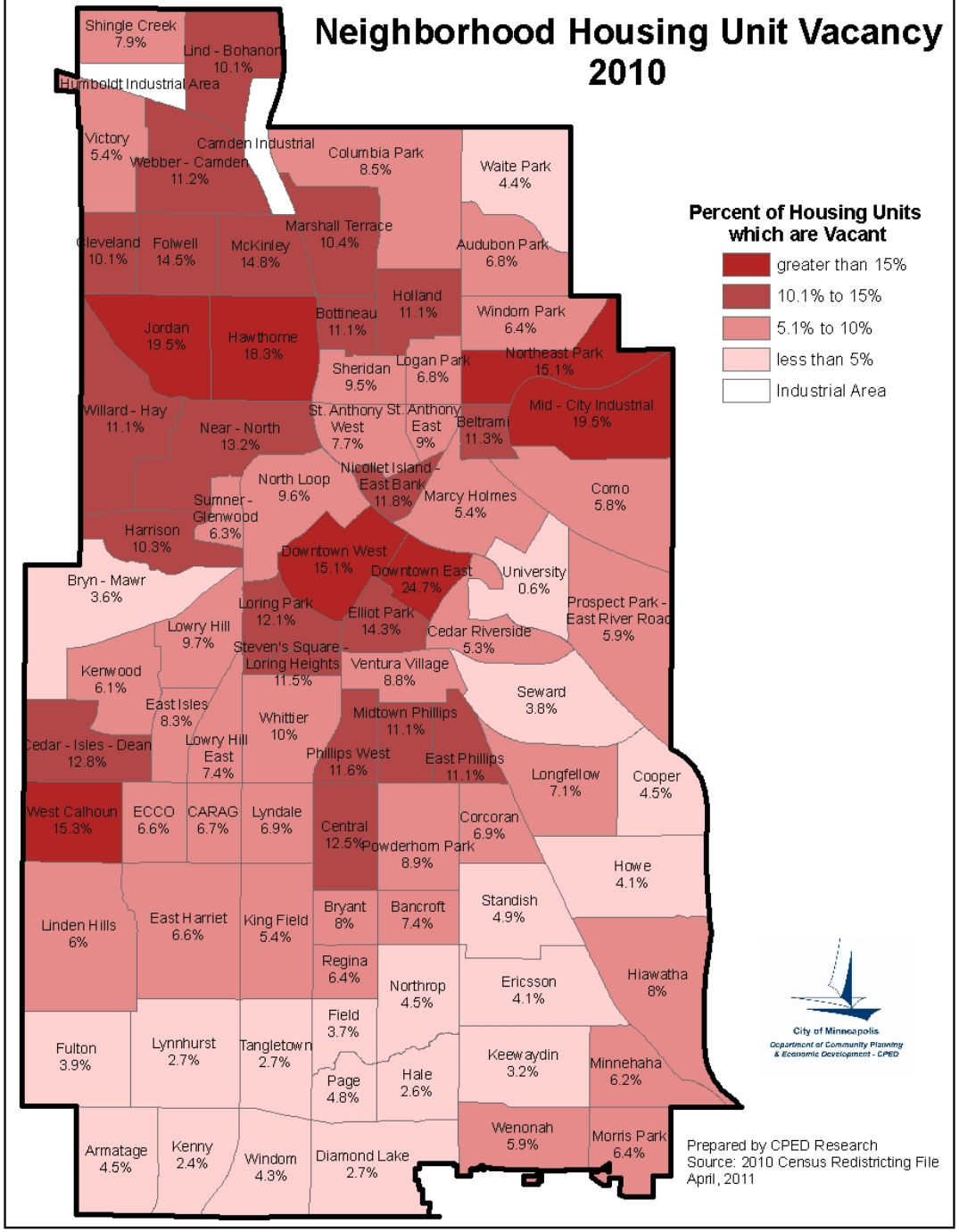

City of Minneapolis
Department of Community Planning & Economic Development - CPED

United States Census 2010

Neighborhood Population and Housing Unit Change 2000-2010

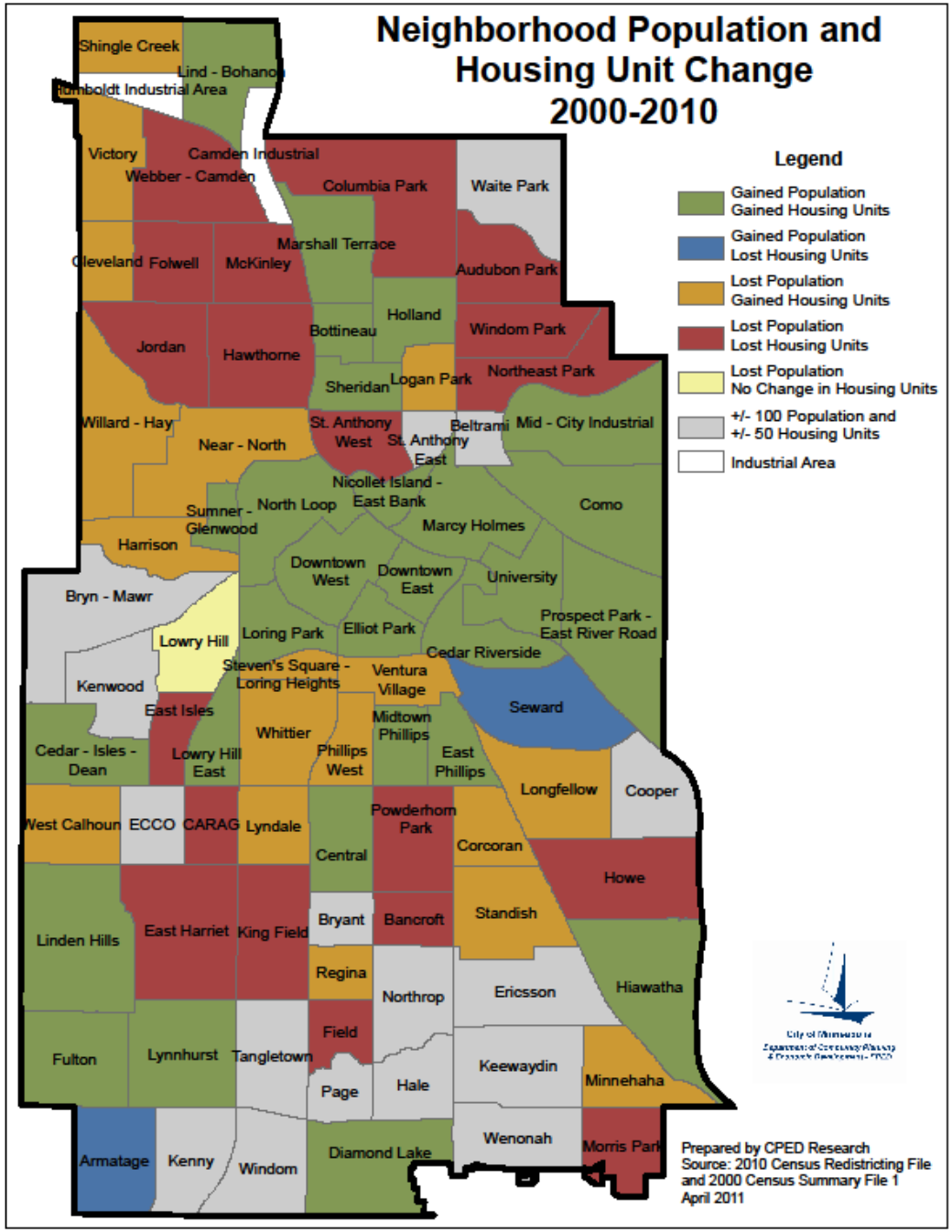

City of Minneapolis
Department of Community Planning & Economic Development - CPED

United States Census 2010

Census 2010 Redistricting File Summary Data

Minneapolis City Council Wards

Source: Census Bureau, 2010 Census Population and Housing redistricting data, PL 94-171, released 3/16/2011

CPED Research, March 2011

	2010 Population				2010 Race and Ethnicity							2010 Housing		
Ward	Population	Population Average	Number Difference	Percent Difference	White	Hispanic or Latino	Black or African American	American Indian and Alaska Native	Asian	Native Hawaiian or Some Other Race	Two or More Races	Total housing units	Occupied housing units	Vacant housing units
Ward 1	28,681	29,429	(748)	-2.5%	20,064	3,097	2,725	481	1,177	95	1,042	13,565	12,520	1,045
Ward 2	33,457	29,429	4,028	13.7%	20,585	1,020	7,472	283	3,154	79	864	12,161	11,584	577
Ward 3	28,998	29,429	(431)	-1.5%	16,442	2,272	5,705	381	3,056	96	1,046	13,663	12,341	1,322
Ward 4	27,358	29,429	(2,071)	-7.0%	11,769	1,950	8,981	388	2,803	89	1,378	11,229	10,060	1,169
Ward 5	26,720	29,429	(2,709)	-9.2%	5,269	2,251	13,829	388	3,588	83	1,312	9,989	8,707	1,282
Ward 6	27,954	29,429	(1,475)	-5.0%	12,017	5,317	7,892	799	905	80	944	14,609	13,082	1,527
Ward 7	33,924	29,429	4,495	15.3%	24,663	1,249	4,855	328	1,924	77	828	22,187	19,500	2,687
Ward 8	29,352	29,429	(77)	-0.3%	13,713	7,063	5,953	488	882	115	1,138	11,721	10,777	944
Ward 9	29,245	29,429	(184)	-0.6%	12,303	8,306	4,827	1,831	760	109	1,109	11,592	10,695	897
Ward 10	27,975	29,429	(1,454)	-4.9%	20,890	2,599	2,397	214	949	106	820	16,640	15,337	1,303
Ward 11	29,426	29,429	(3)	0.0%	22,515	2,156	2,813	248	681	80	933	12,677	12,194	483
Ward 12	28,604	29,429	(825)	-2.8%	23,200	1,903	1,502	442	632	61	864	13,824	13,084	740
Ward 13	30,884	29,429	1,455	4.9%	27,220	890	1,020	80	888	60	726	14,430	13,659	771
Total	382,578				230,650	40,073	69,971	6,351	21,399	1,130	13,004	178,287	163,540	14,747

City of Minneapolis
Department of Community Planning & Economic Development - CPED

United States Census 2010

2010 Ward Population and Variation from Average

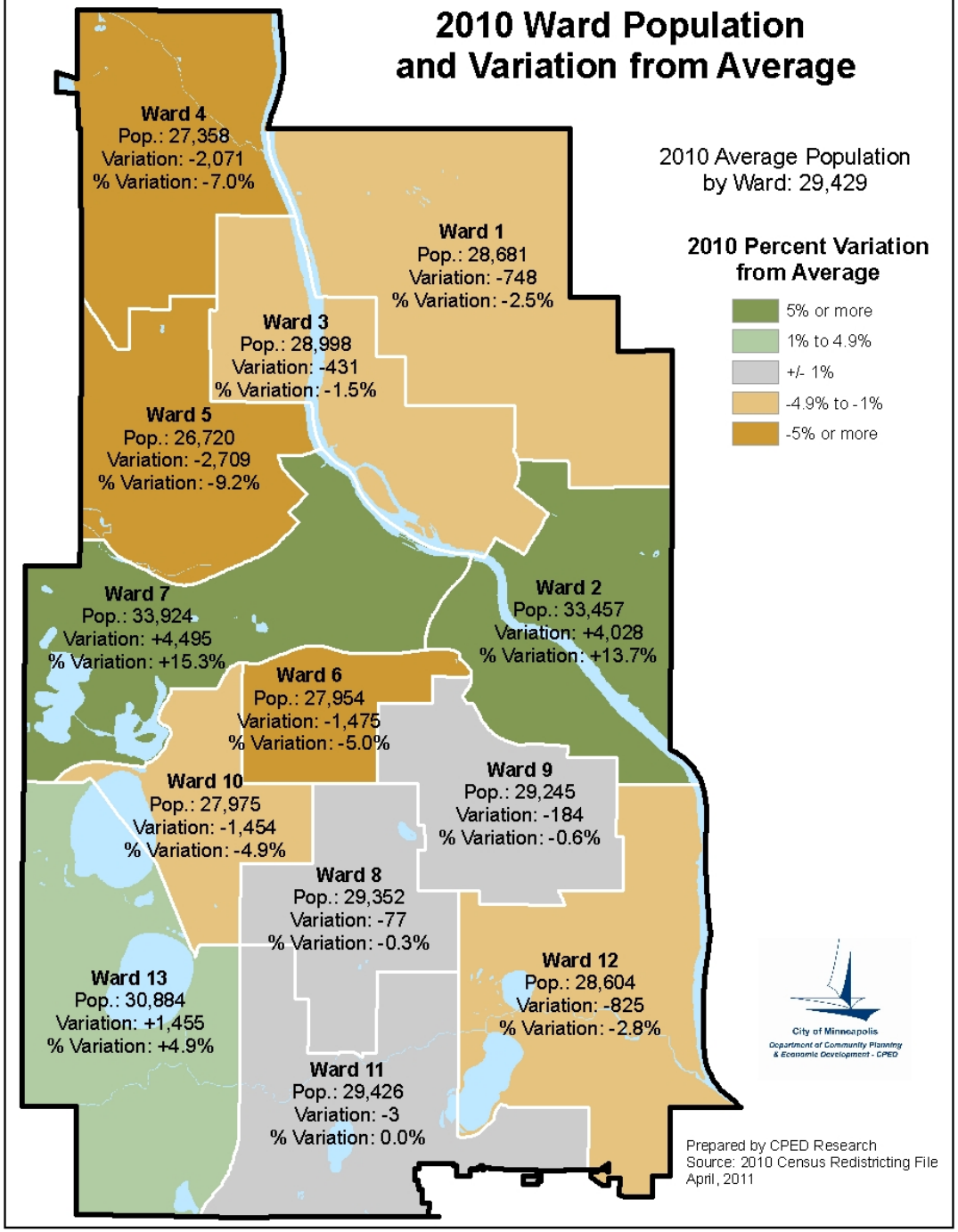

City of Minneapolis
Department of Community Planning & Economic Development - CPED

United States Census 2010

Census 2010 Redistricting File Summary Data

Minneapolis Park and Recreation Board Commissioner Districts

Source: Census Bureau, 2010 Census of Population and Housing Redistricting Data, PL 94-171, released 3/16/2011

CPED Research, March 2011

	Population				2010 Race and Ethnicity							2010 Housing		
Park Board Commissioner District	2010 Population	2010 Population Average	Number Difference	Percent Difference	White	Hispanic or Latino	Black or African American	American Indian and Alaska Native	Asian	Native Hawaiian or Some Other Race	Two or More Races	Total housing units	Occupied housing units	Vacant housing units
District 1	66,915	63,763	3,152	4.9%	47,533	5,101	6,324	841	4,846	197	2,073	29,096	26,970	2,126
District 2	59,119	63,763	(4,644)	-7.3%	19,279	4,486	24,191	805	7,165	197	2,996	23,768	20,820	2,948
District 3	67,280	63,763	3,517	5.5%	26,699	14,901	17,948	2,639	2,617	190	2,286	27,380	25,122	2,258
District 4	64,187	63,763	424	0.7%	42,863	4,963	10,132	707	3,578	148	1,796	39,929	35,689	4,240
District 5	62,195	63,763	(1,568)	-2.5%	44,691	6,267	6,497	983	1,512	193	2,052	27,884	26,377	1,507
District 6	62,882	63,763	(881)	-1.4%	49,585	4,355	4,879	376	1,681	205	1,801	30,230	28,562	1,668
Total	382,578				230,650	40,073	69,971	6,351	21,399	1,130	13,004	178,287	163,540	14,747

City of Minneapolis
Department of Community Planning
& Economic Development - CPED

United States Census 2010

2010 MPRB Commissioner District Population and Variation from Average

2010 Average Population by MPRB District: 63,763

2010 Percent Variation from Average

- +5% or more
- +1% to +4.9%
- +/- 1%
- -4.9% to -1%
- -5% or more

District 2
Population: 59,119
Variation: -4,644
% Variation: -7.3%

District 1
Population: 66,915
Variation: +3,152
% Variation: +4.9%

District 4
Population: 64,187
Variation: +424
% Variation: +0.7%

District 3
Population: 67,280
Variation: +3,517
% Variation: +5.5%

District 6
Population: 62,882
Variation: -881
% Variation: -1.4%

District 5
Population: 62,195
Variation: -1,568
% Variation: -2.5%

City of Minneapolis
Department of Community Planning & Economic Development - CPED

Prepared by CPED Research
Source: 2010 Census Redistricting File
April, 2011

City of Minneapolis
Department of Community Planning & Economic Development - CPED

United States Census 2010

2000 and 2010 Race and Ethnicity

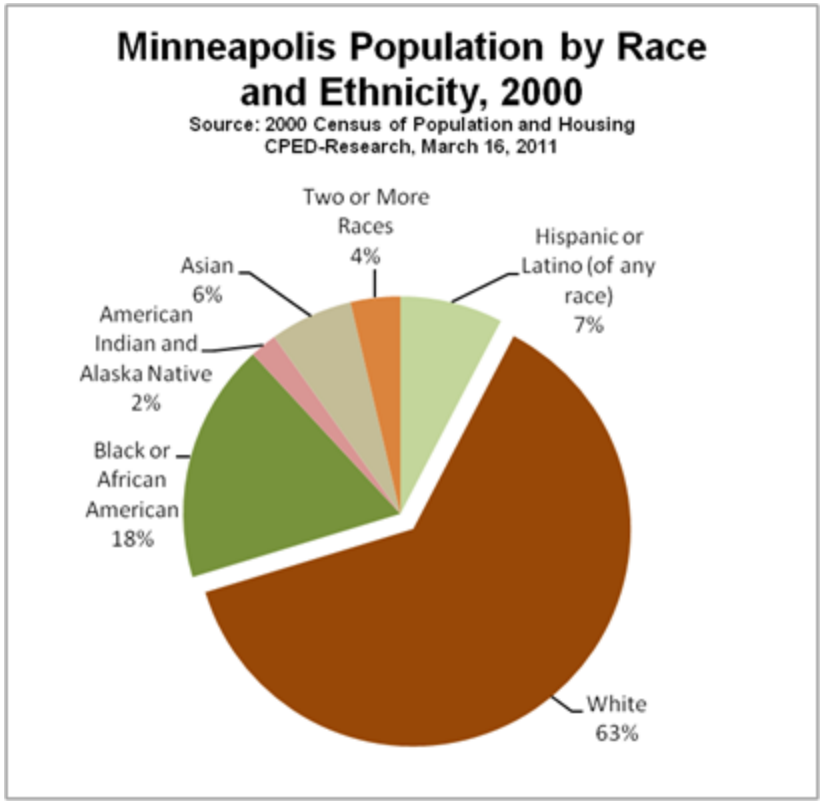

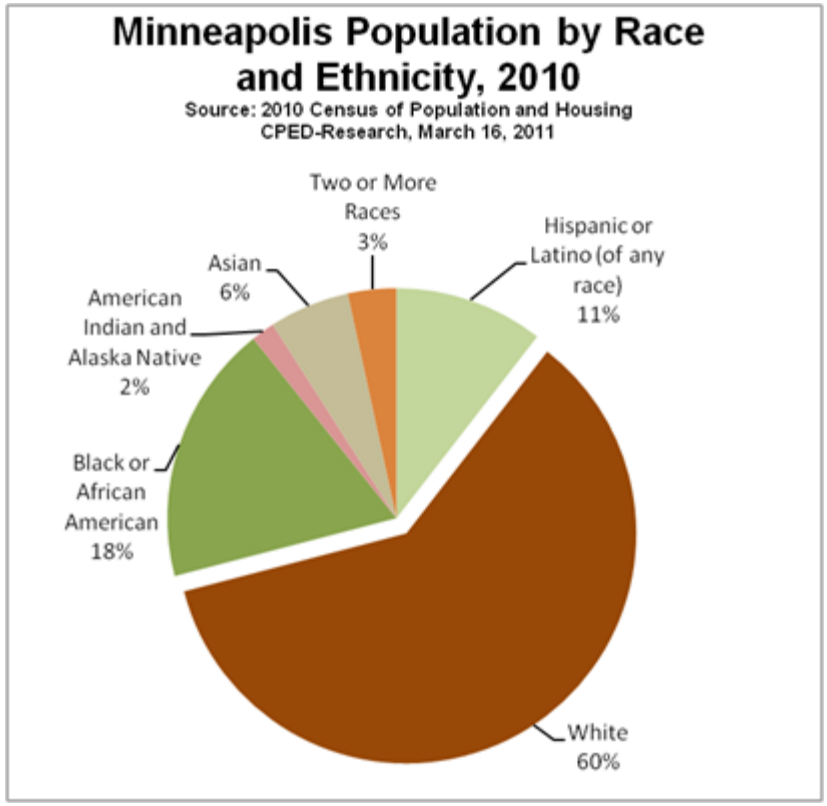

City of Minneapolis
Department of Community Planning & Economic Development - CPED

United States Census 2010

Distribution of Race and Ethnicity

Black or African American

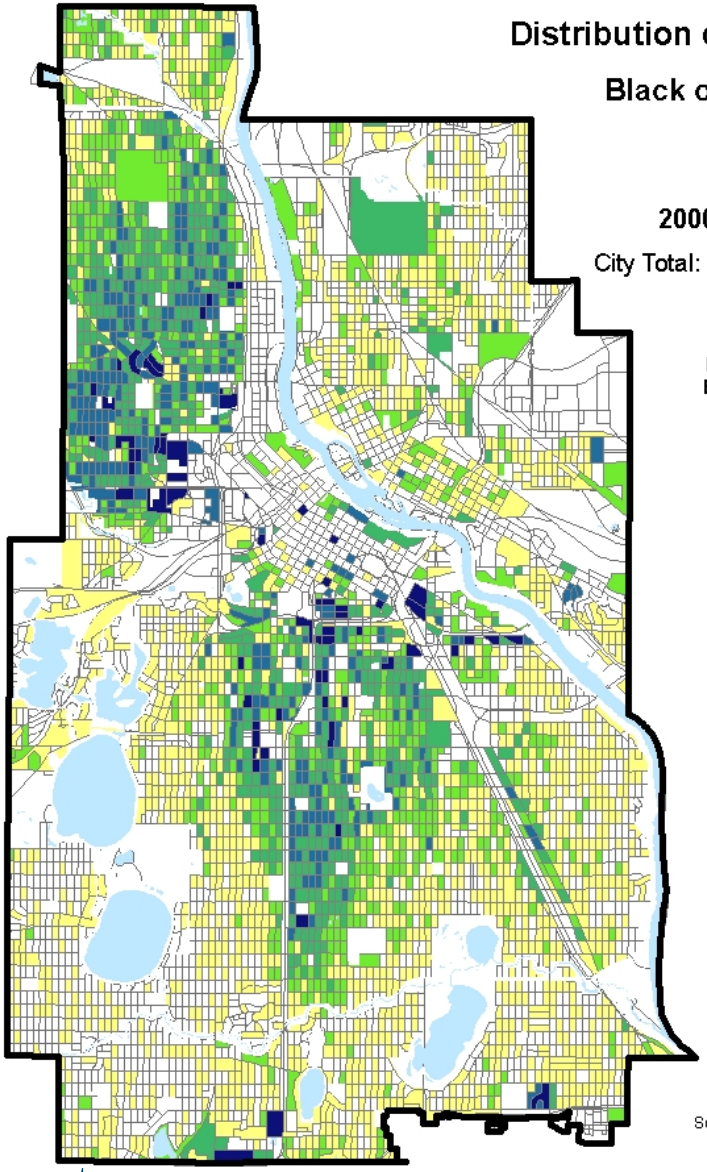

2000

City Total: 67,966

2010

City Total: 69,971

Population of One Race: Black alone, Not Hispanic (by census block)

- 100 or more
- 50 to 99
- 25 to 49
- 10 to 24
- 1 to 9
- none

City of Minneapolis
Department of Community Planning & Economic Development - CPED

Source: 2010 Census Redistricting File
Prepared by CPED Research
April 2011

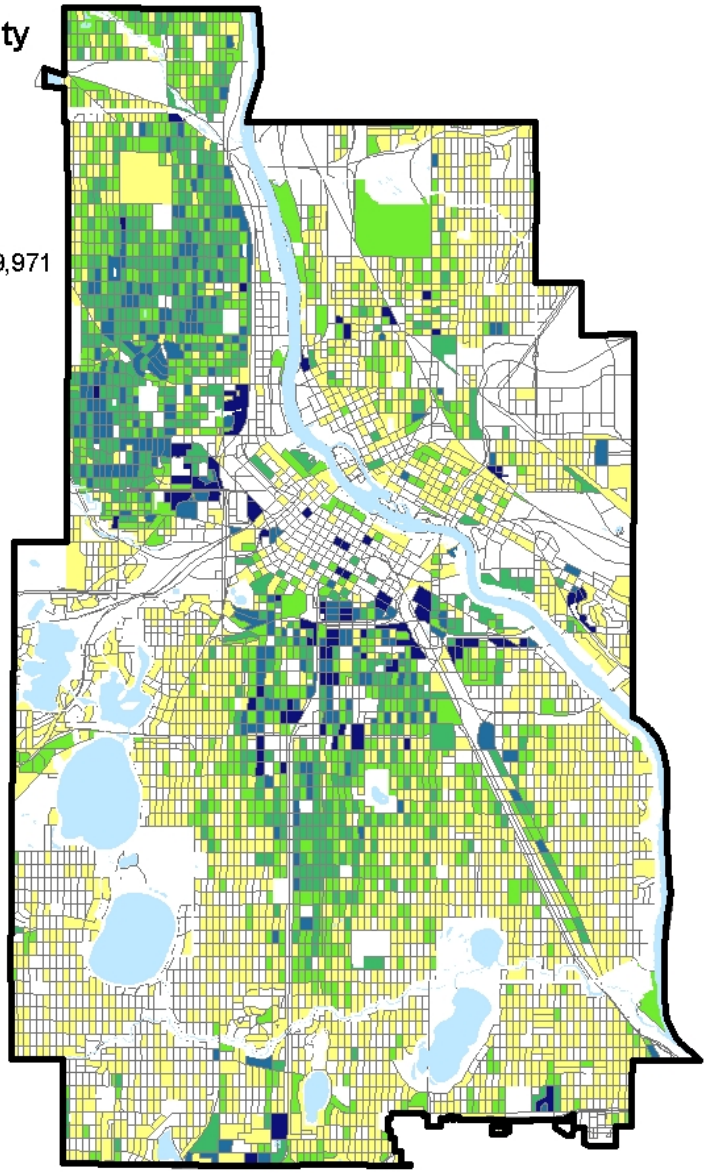

City of Minneapolis
Department of Community Planning & Economic Development - CPED

United States Census 2010

Distribution of Race and Ethnicity

Hispanic or Latino

2000

City Total: 29,175

2010

City Total: 40,073

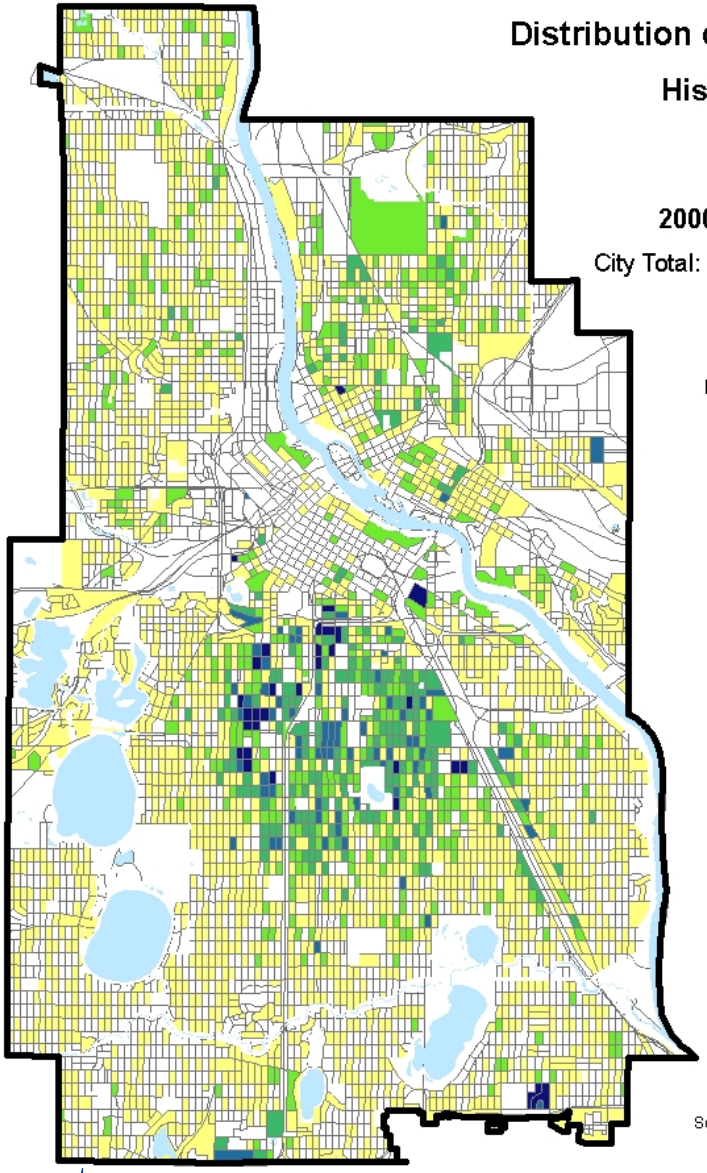

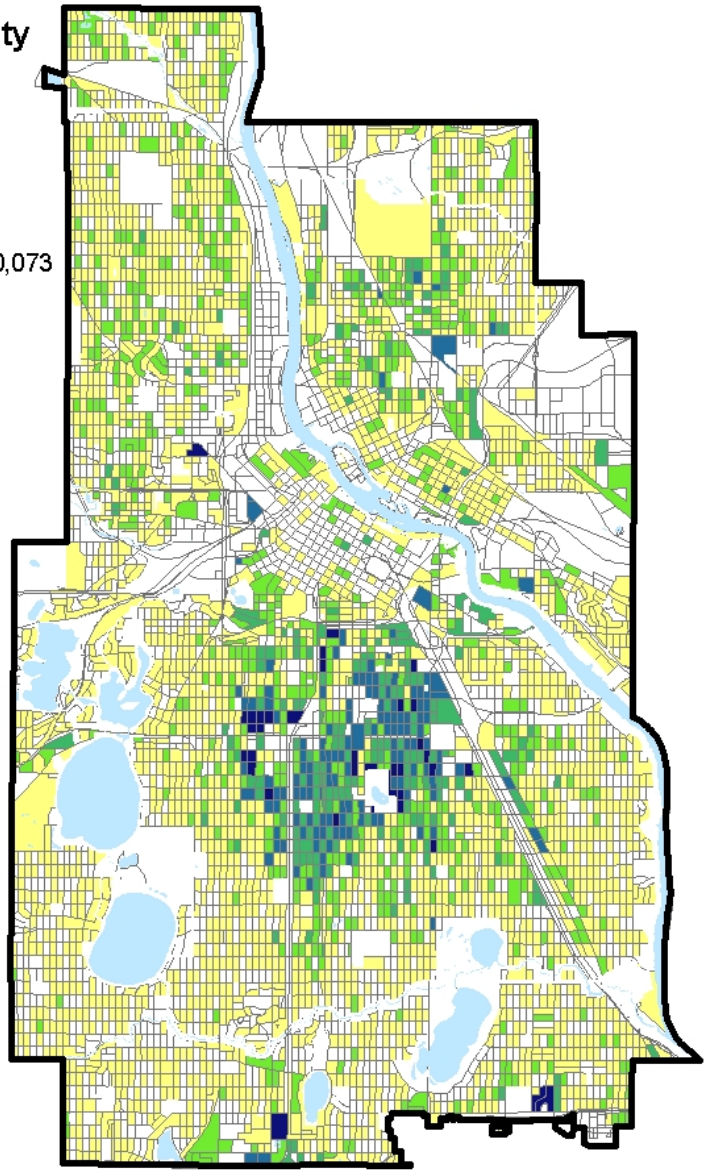

Hispanic or Latino Population of Any Race (by census block)

- 100 or more
- 50 to 99
- 25 to 49
- 10 to 24
- 1 to 9
- none

City of Minneapolis
Department of Community Planning & Economic Development - CPED

Source: 2010 Census Redistricting File
Prepared by CPED Research
April 2011

City of Minneapolis
Department of Community Planning
& Economic Development - CPED

United States Census 2010

Distribution of Race and Ethnicity

Asian

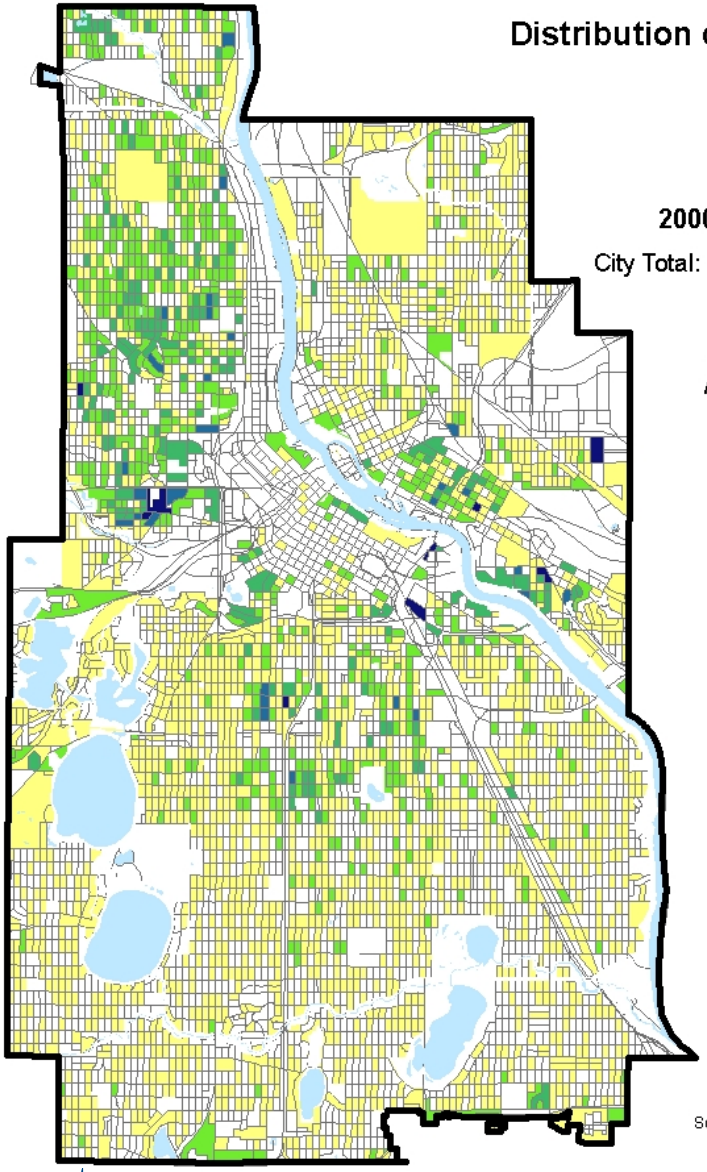

2000

City Total: 23,292

2010

City Total: 21,399

Population of One Race:
Asian alone, Not Hispanic
(by census block)

- 100 or more
- 50 to 99
- 25 to 49
- 10 to 24
- 1 to 9
- none

City of Minneapolis
Department of Community Planning
& Economic Development - CPED

Source: 2010 Census Redistricting File
Prepared by CPED Research
April 2011

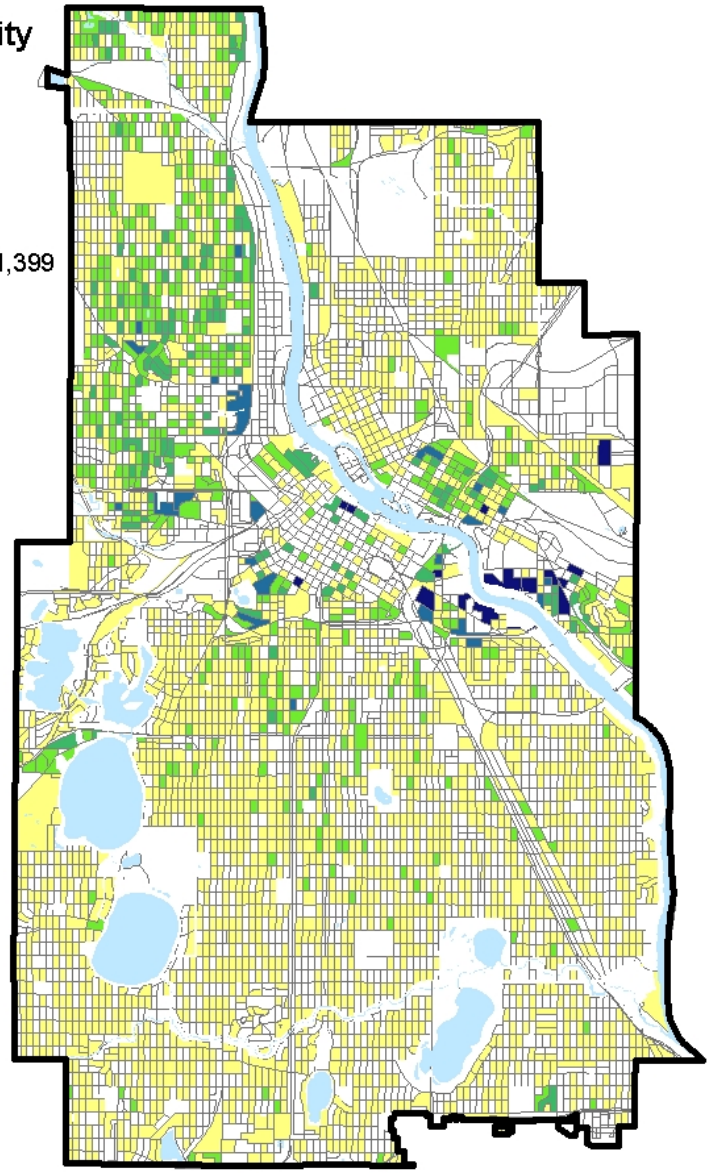

City of Minneapolis
Department of Community Planning
& Economic Development - CPED

United States Census 2010

Distribution of Race and Ethnicity

Two or More Races

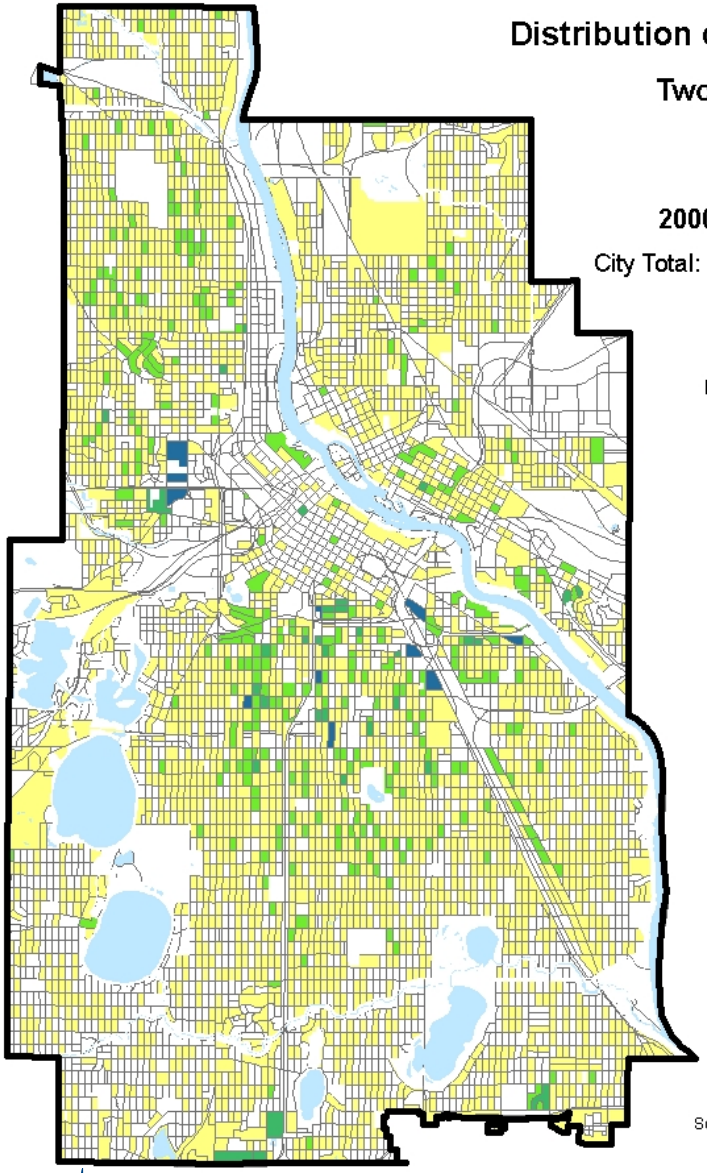

2000

City Total: 14,120

2010

City Total: 13,004

Population of Two or More Races, Not Hispanic (by census block)

- 100 or more
- 50 to 99
- 25 to 49
- 10 to 24
- 1 to 9
- none

City of Minneapolis
Department of Community Planning & Economic Development - CPED

Source: 2010 Census Redistricting File
Prepared by CPED Research
April 2011

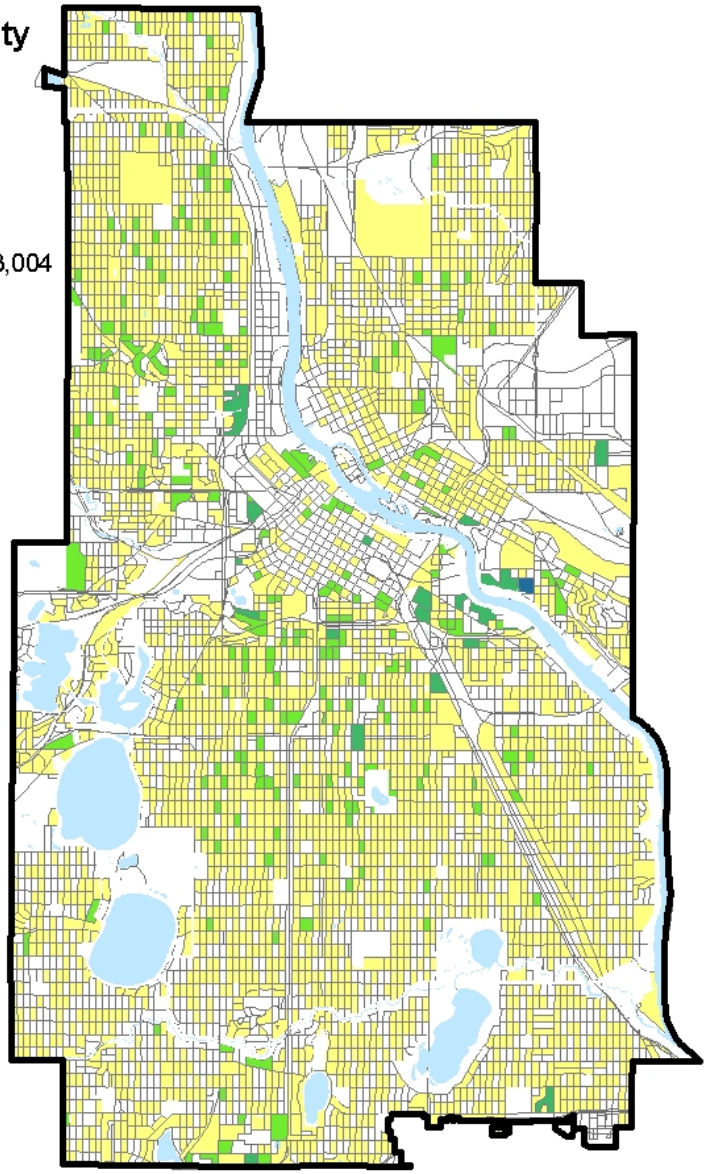

City of Minneapolis
Department of Community Planning
& Economic Development - CPED

United States Census 2010

Distribution of Race and Ethnicity

American Indian and Alaska Native

2000

City Total: 7,689

2010

City Total: 6,351

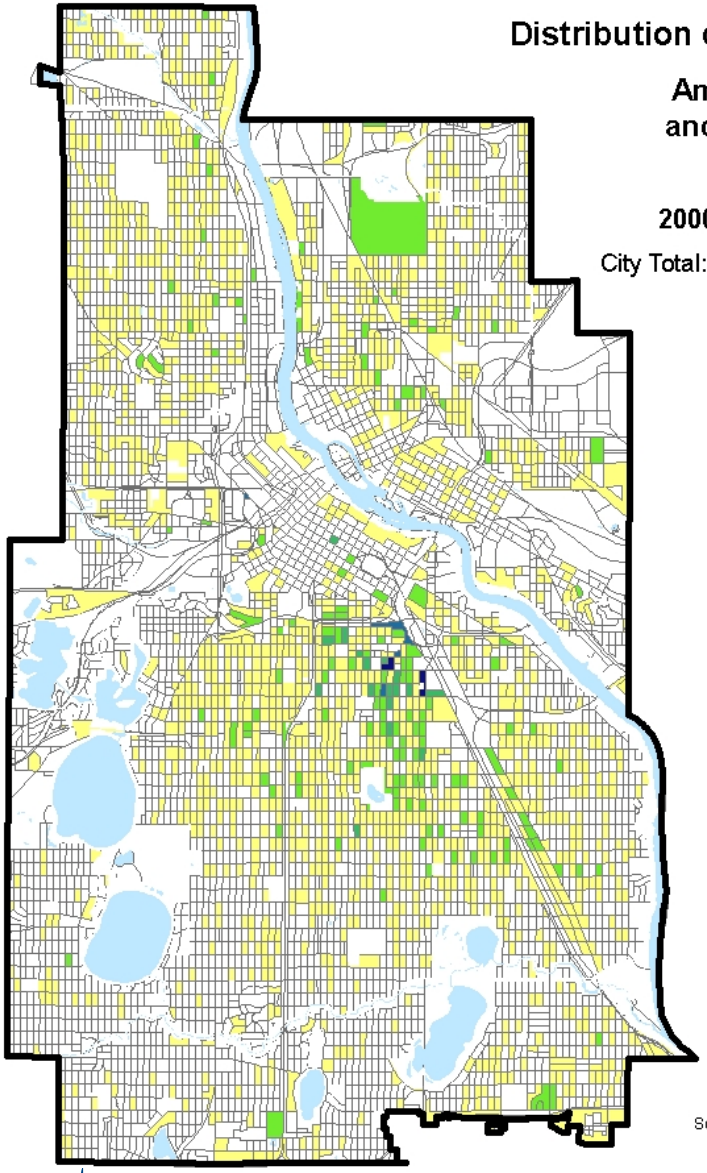

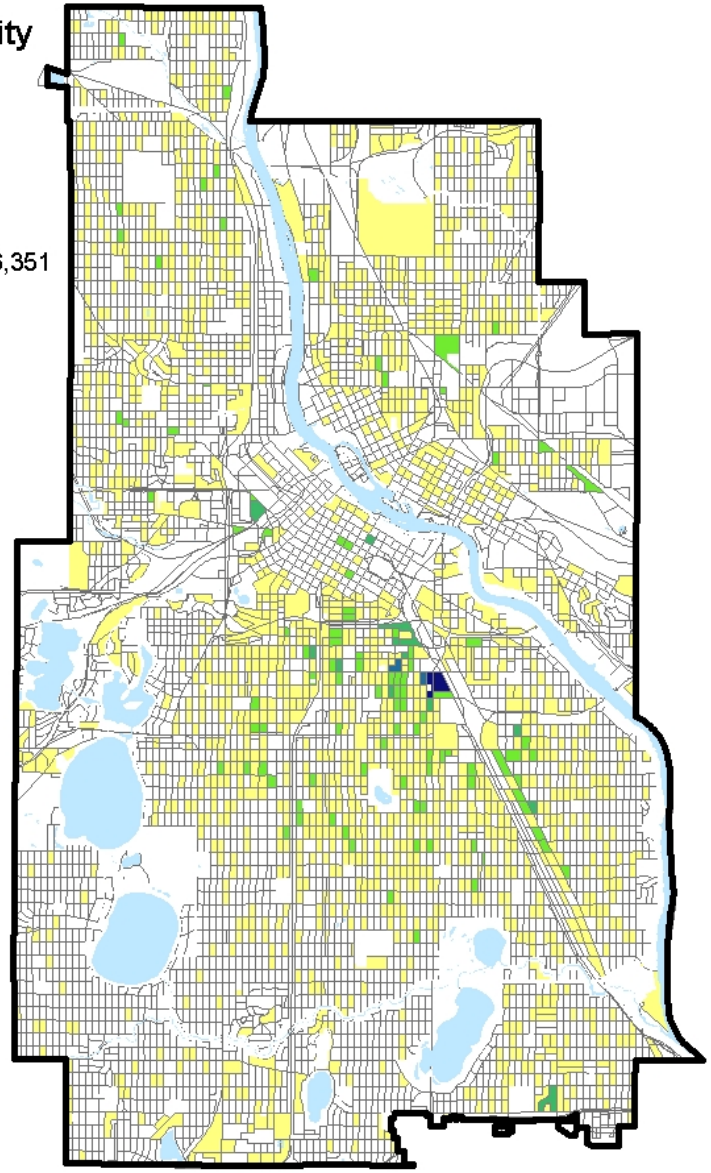

Population of One Race: American Indian and Alaska Native alone, Not Hispanic

- 100 or more
- 50 to 99
- 25 to 49
- 10 to 24
- 1 to 9
- none

City of Minneapolis
Department of Community Planning & Economic Development - CPED

Source: 2010 Census Redistricting File
Prepared by CPED Research
April 2011

City of Minneapolis
Department of Community Planning
& Economic Development - CPED

United States Census 2010

Distribution of Race and Ethnicity

White

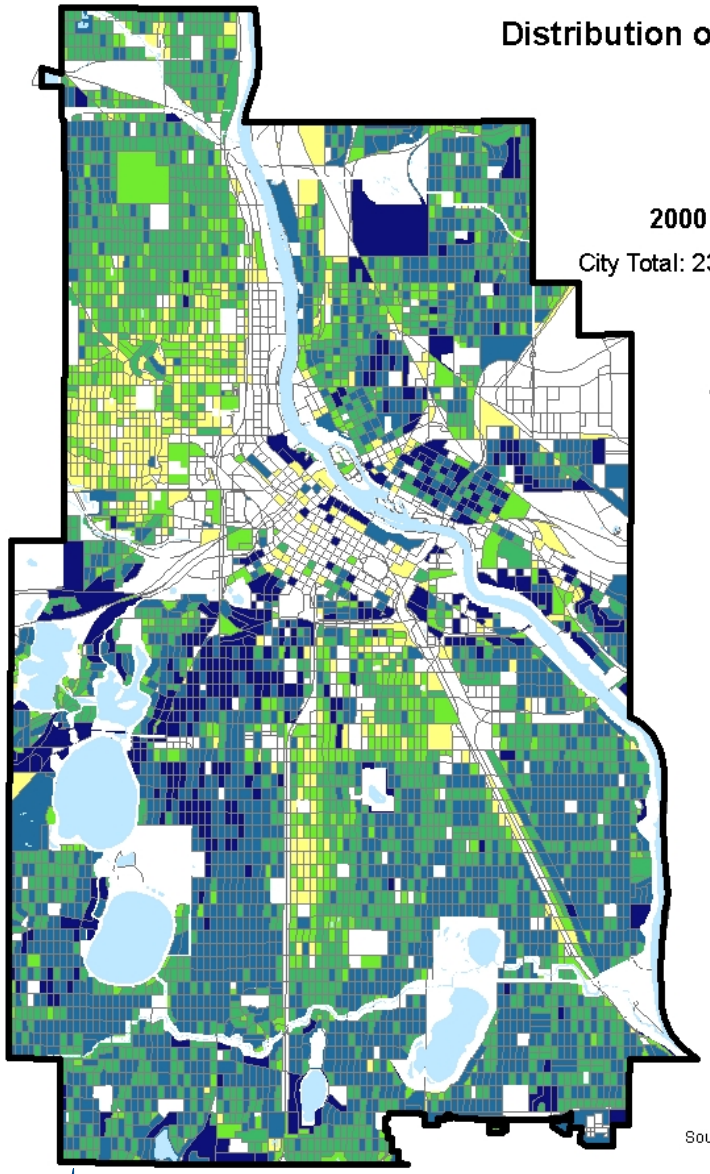

2000

City Total: 239,080

2010

City Total: 230,650

Population of One Race: White alone, Not Hispanic (by census block)

- 100 or more
- 50 to 99
- 25 to 49
- 10 to 24
- 1 to 9
- none

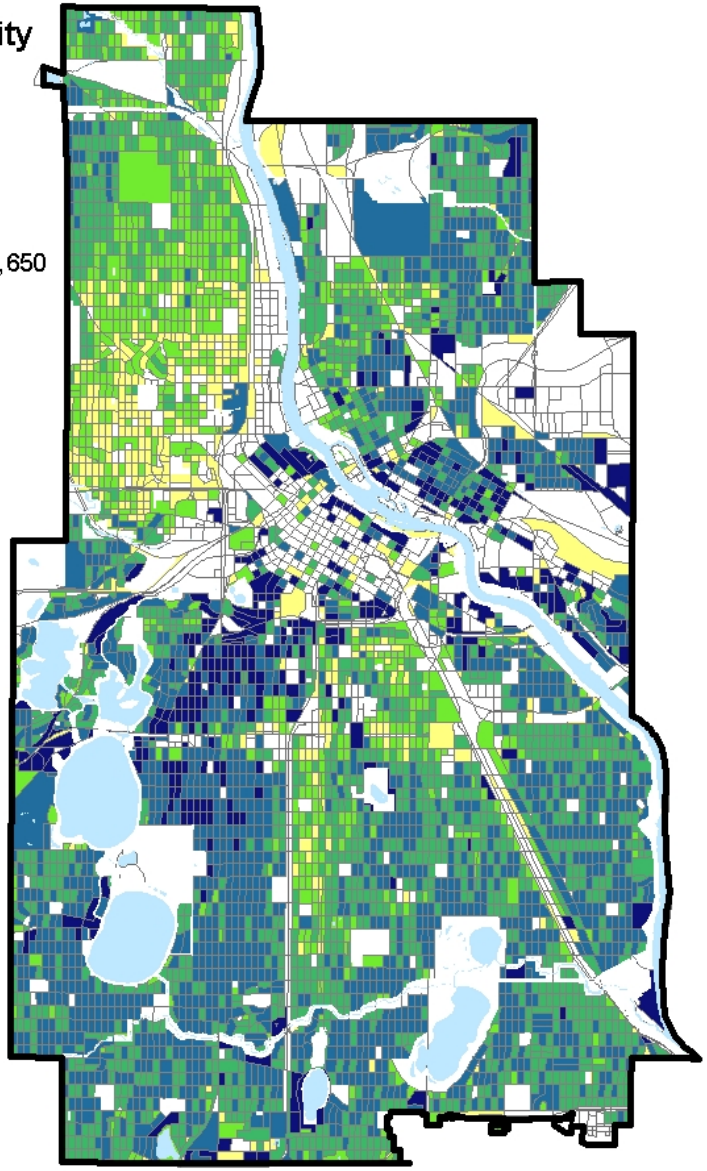

City of Minneapolis
Department of Community Planning & Economic Development - CPED

Source: 2010 Census Redistricting File
Prepared by CPED Research
April 2011

City of Minneapolis
Department of Community Planning & Economic Development - CPED

United States Census 2010

Forthcoming 2010 Census Information

- Age, gender detail
- Owner/renter detail
- Households/group quarters detail

City of Minneapolis
Department of Community Planning
& Economic Development - CPED

United States® Census 2010

New Minneapolis Census Website:
www.ci.minneapolis.mn.us/census

City of Minneapolis
Department of Community Planning & Economic Development - CPED

United States Census 2010