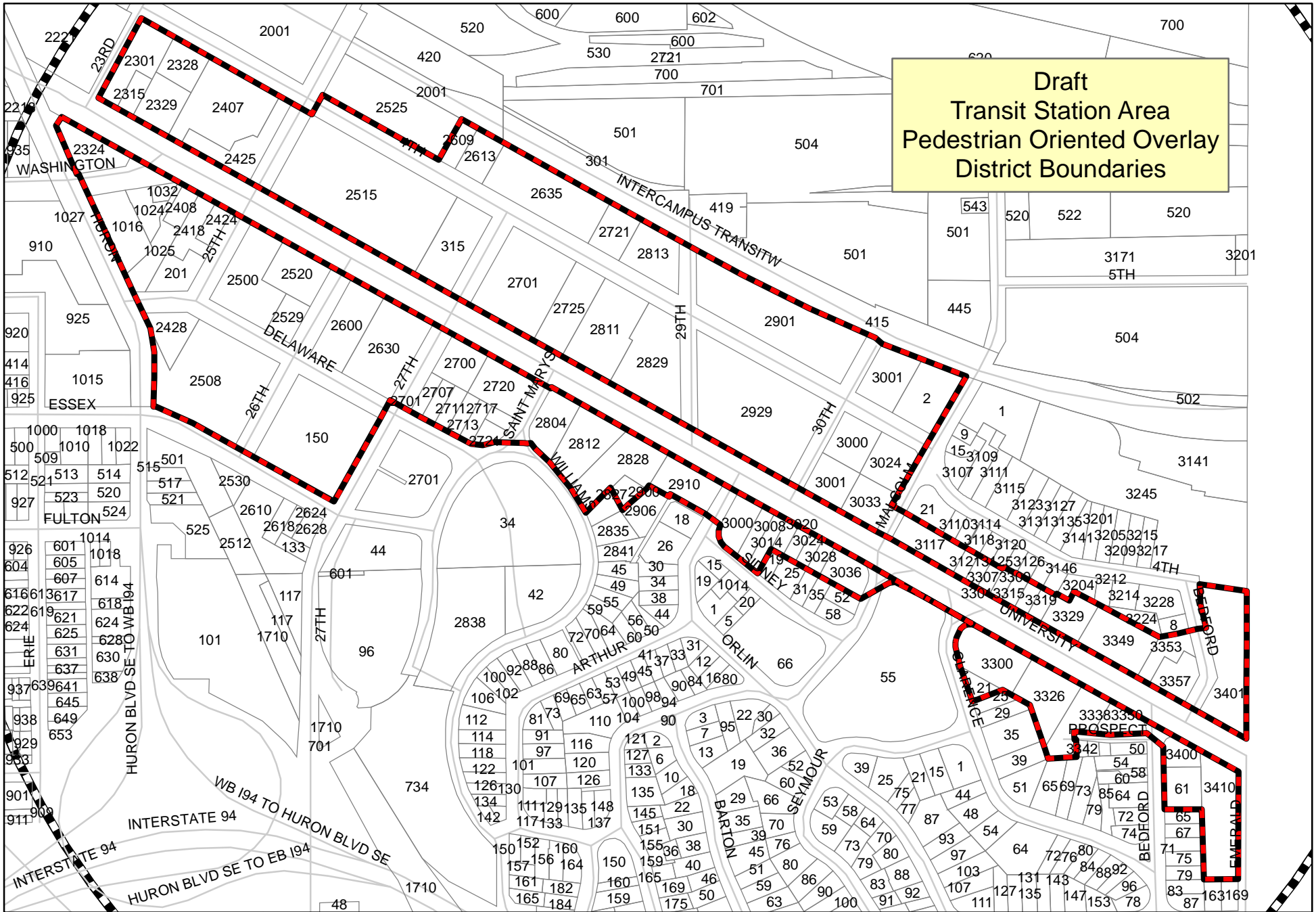




Draft  
Transit Station Area  
Pedestrian Oriented Overlay  
District Boundaries



Created by the City of Minneapolis  
Community Planning & Economic  
Development Department  
December 6, 2006

**Legend**

-  Draft TSAPO Boundary
-  Parcels

