Consolidated Redevelopment TIF District

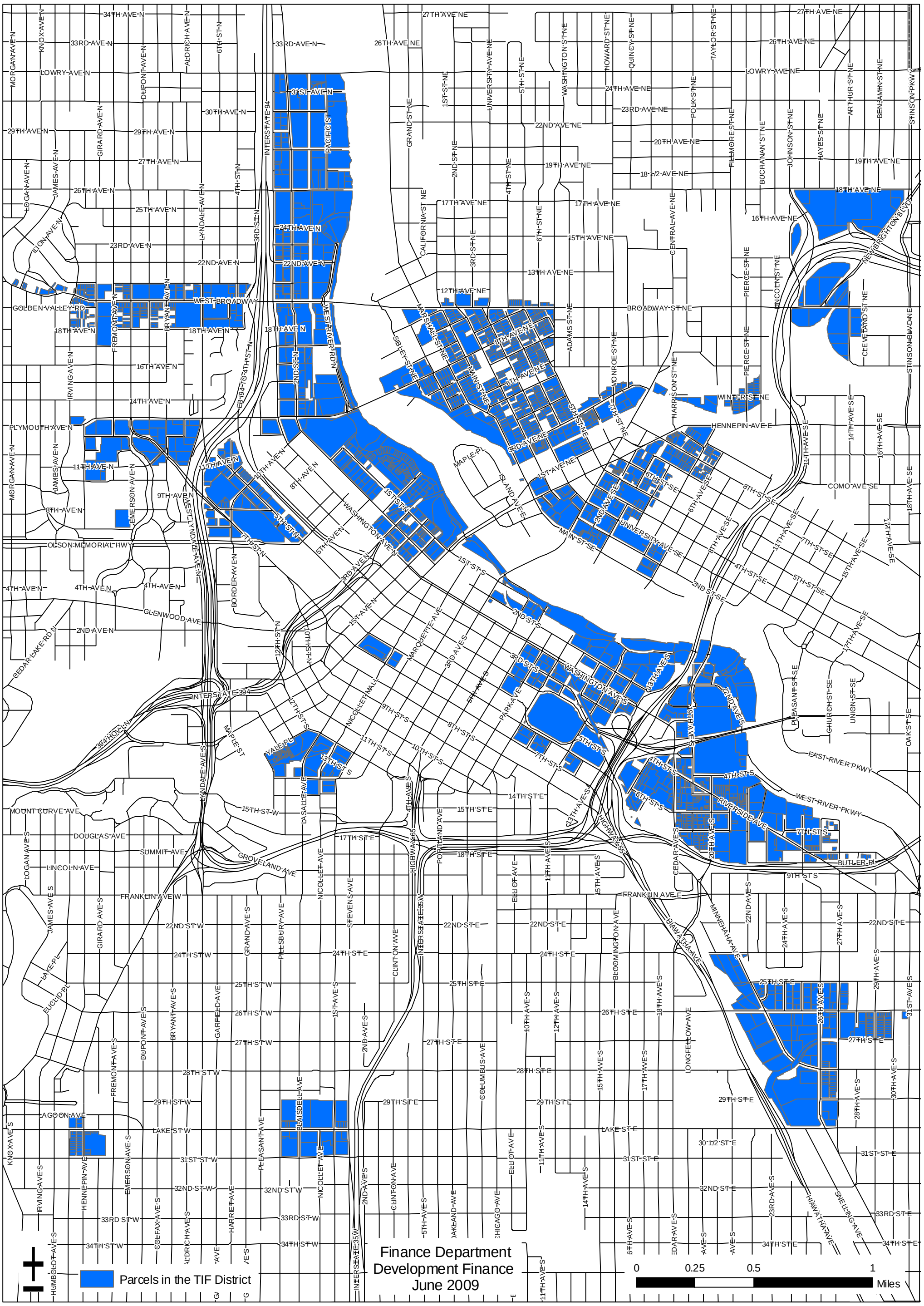

This map is believed to be accurate. However, the definitive list of parcels that are located within the Consolidated Redevelopment TIF District is included as Exhibit 5 in the TIF Plan.

Consolidated Redevelopment TIF District

Consolidated TIF District Parcels shown by former Pre-1979 TIF District designation

- Broadway/I-35W
- Cedar-Riverside
- City Center
- Grant
- Hennepin & Lake
- Holmes
- Industry Square
- Loring Park
- Nicollet & Lake
- Nicollet Island/East Bank
- North Loop
- North Washington Ind. Park
- St. Anthony West
- Seward South
- West Broadway

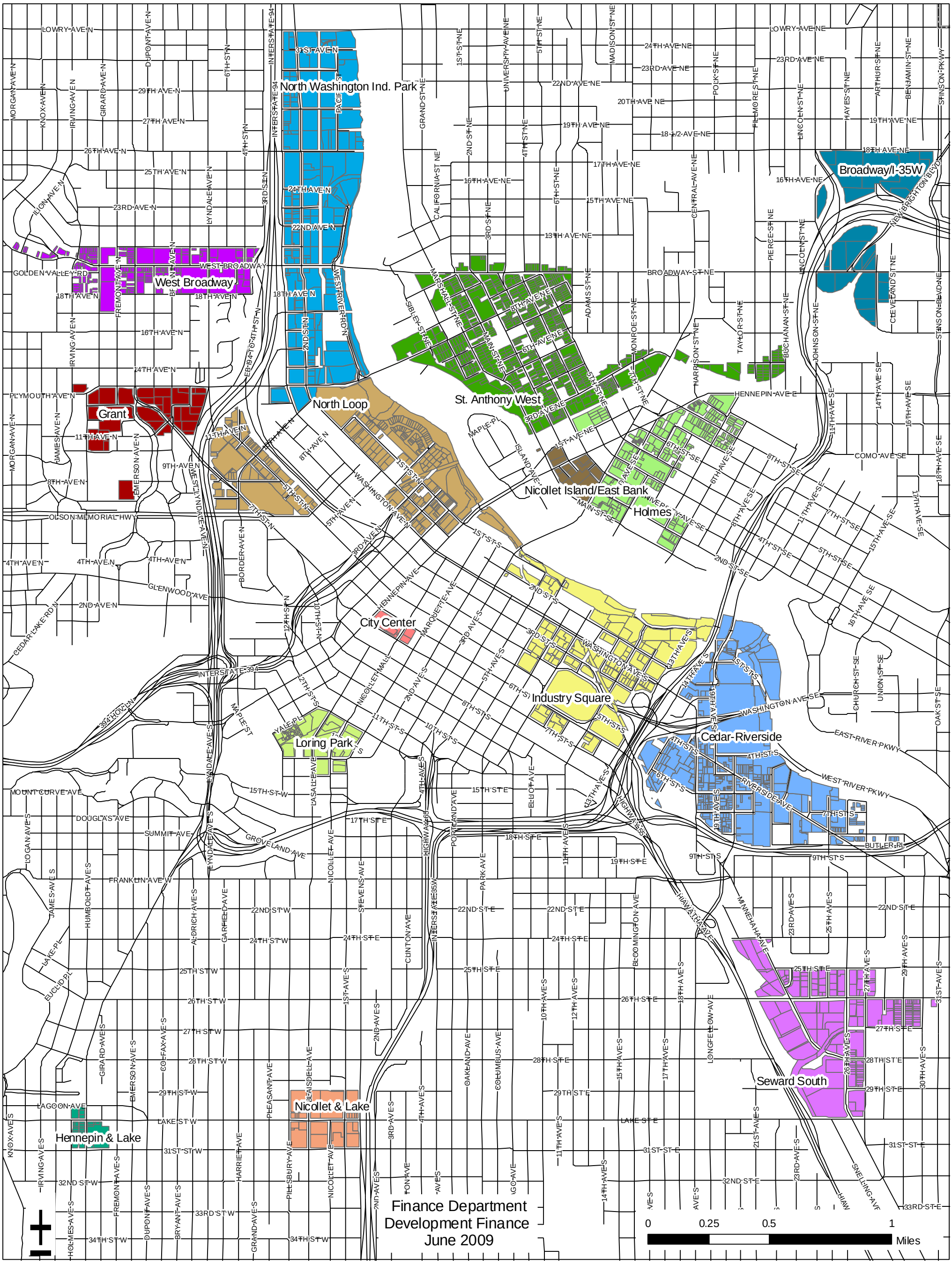

This map is believed to be accurate. However, the definitive list of parcels that are located within the Consolidated Redevelopment TIF District is included as Exhibit 5 in the TIF Plan.

Southwest Quadrant
Consolidated Redevelopment TIF District

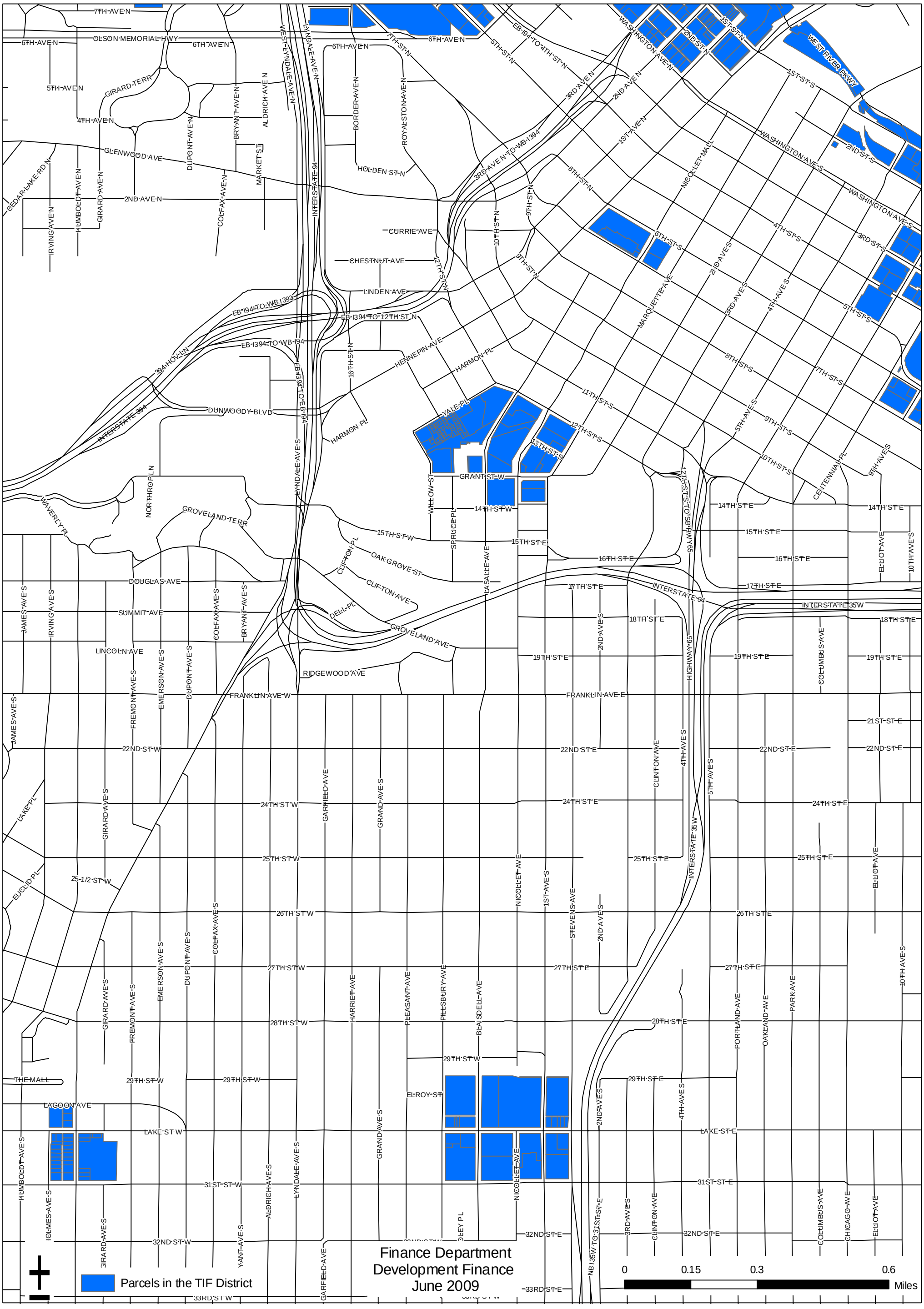

This map is believed to be accurate. However, the definitive list of parcels that are located within the Consolidated Redevelopment TIF District is included as Exhibit 5 in the TIF Plan.

Northwest Quadrant
Consolidated Redevelopment TIF District

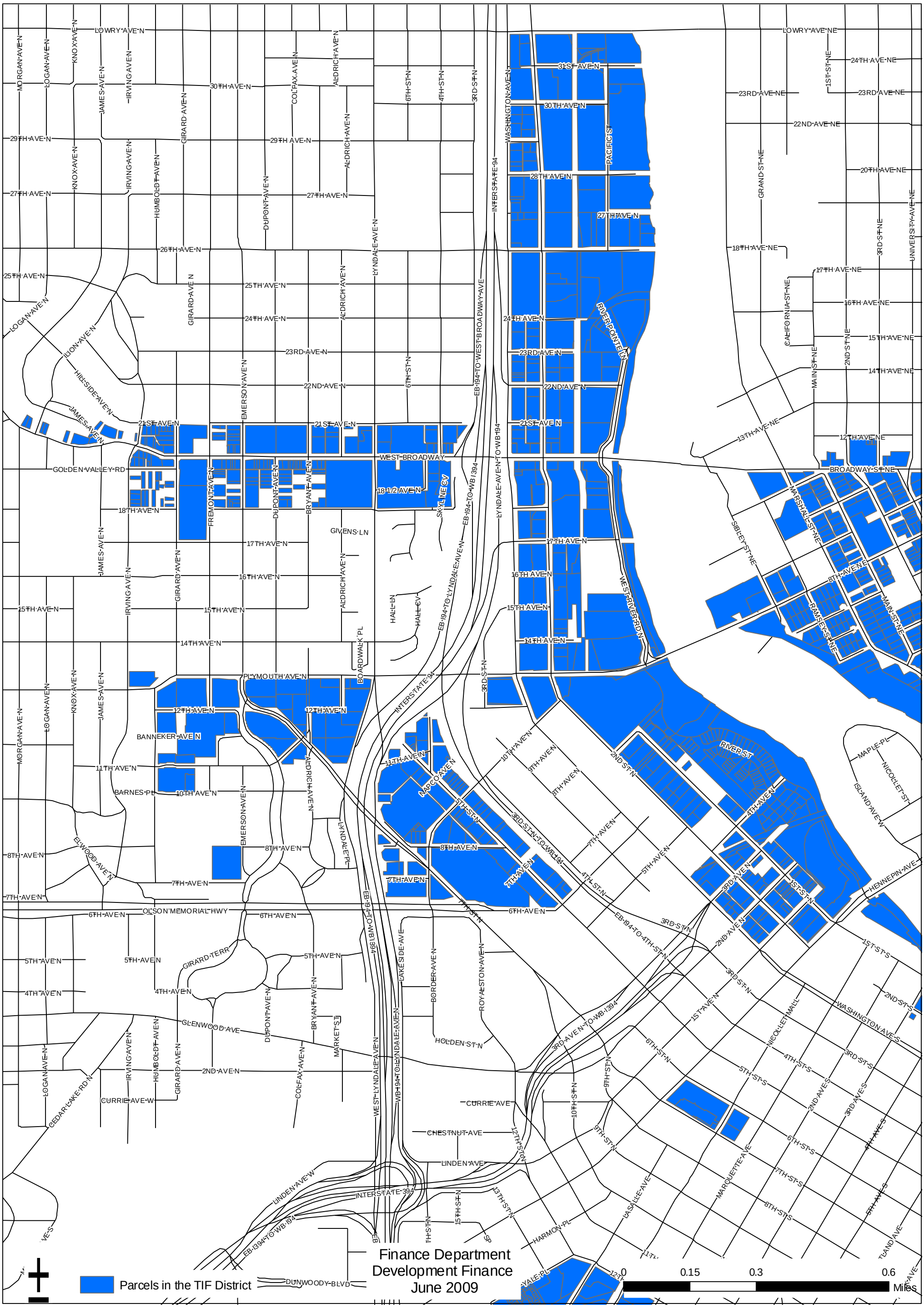

This map is believed to be accurate. However, the definitive list of parcels that are located within the Consolidated Redevelopment TIF District is included as Exhibit 5 in the TIF Plan.

Northeast Quadrant
Consolidated Redevelopment TIF District

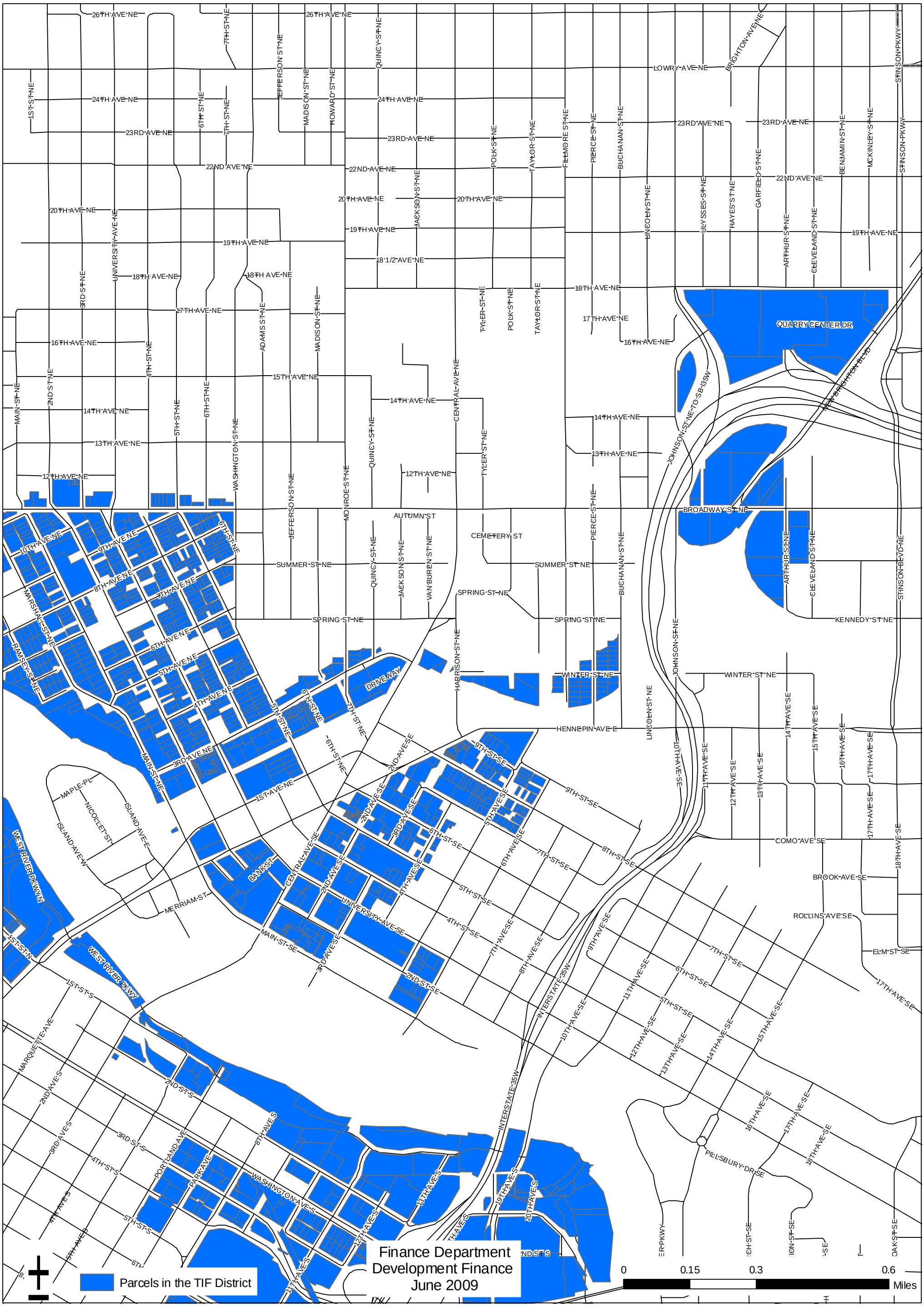

This map is believed to be accurate. However, the definitive list of parcels that are located within the Consolidated Redevelopment TIF District is included as Exhibit 5 in the TIF Plan.

Southeast Quadrant
Consolidated Redevelopment TIF District

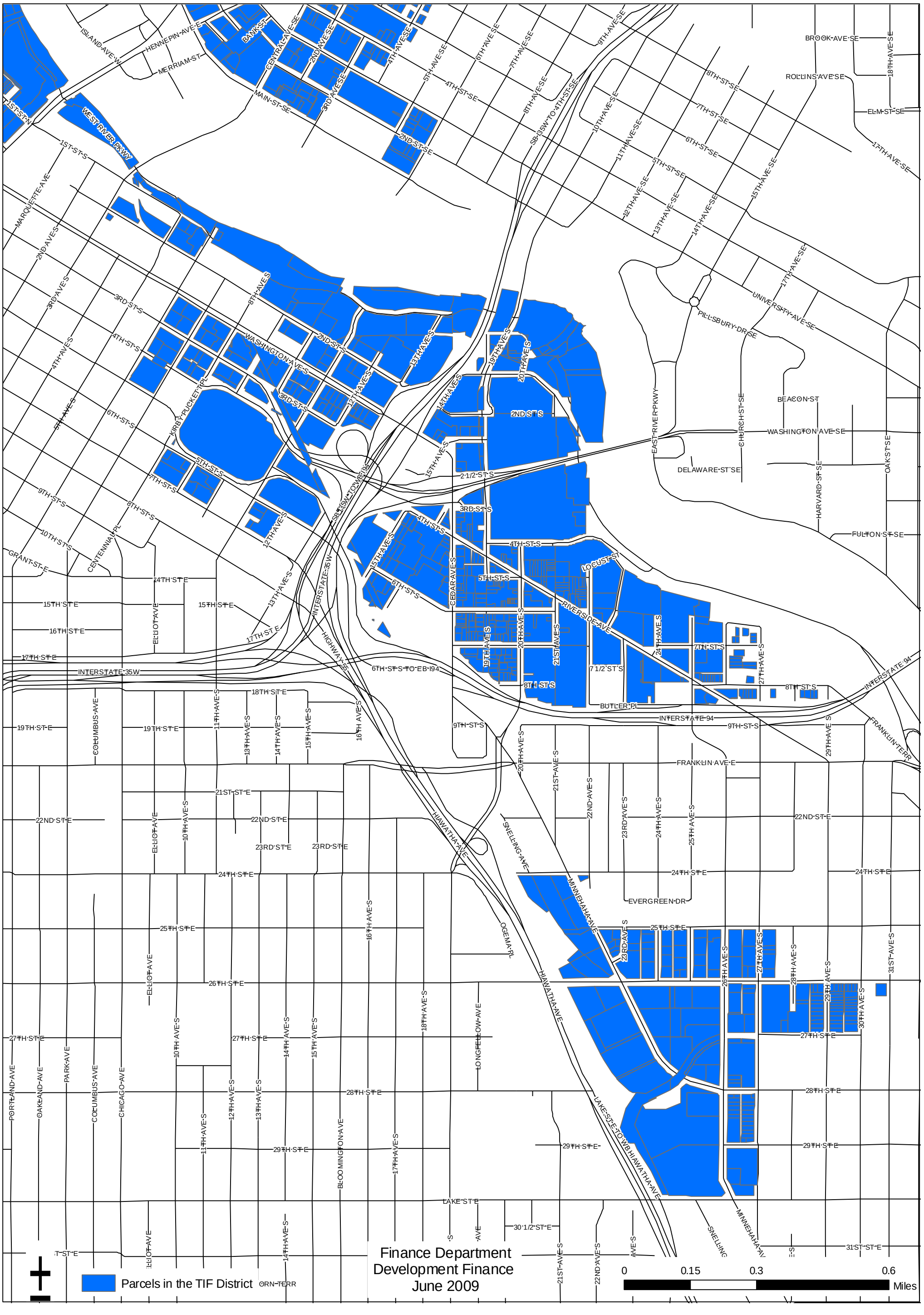

This map is believed to be accurate. However, the definitive list of parcels that are located within the Consolidated Redevelopment TIF District is included as Exhibit 5 in the TIF Plan.