Population Change by Neighborhood 2000-2010

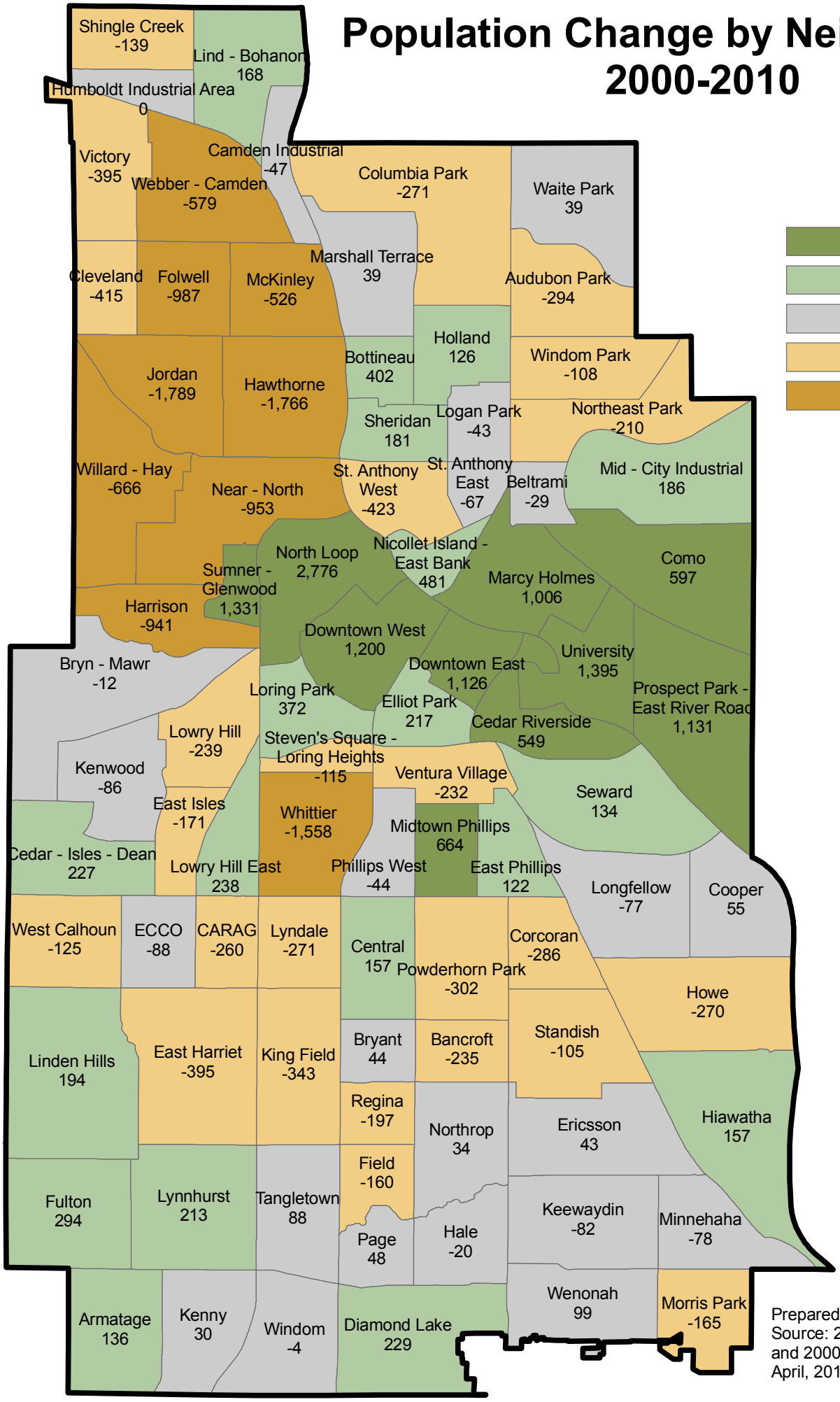

City of Minneapolis
Department of Community Planning & Economic Development - CPED

Prepared by CPED Research
Source: 2010 Census Redistricting File and 2000 Census Summary File 1
April, 2011

Neighborhood Housing Unit Change 2000-2010

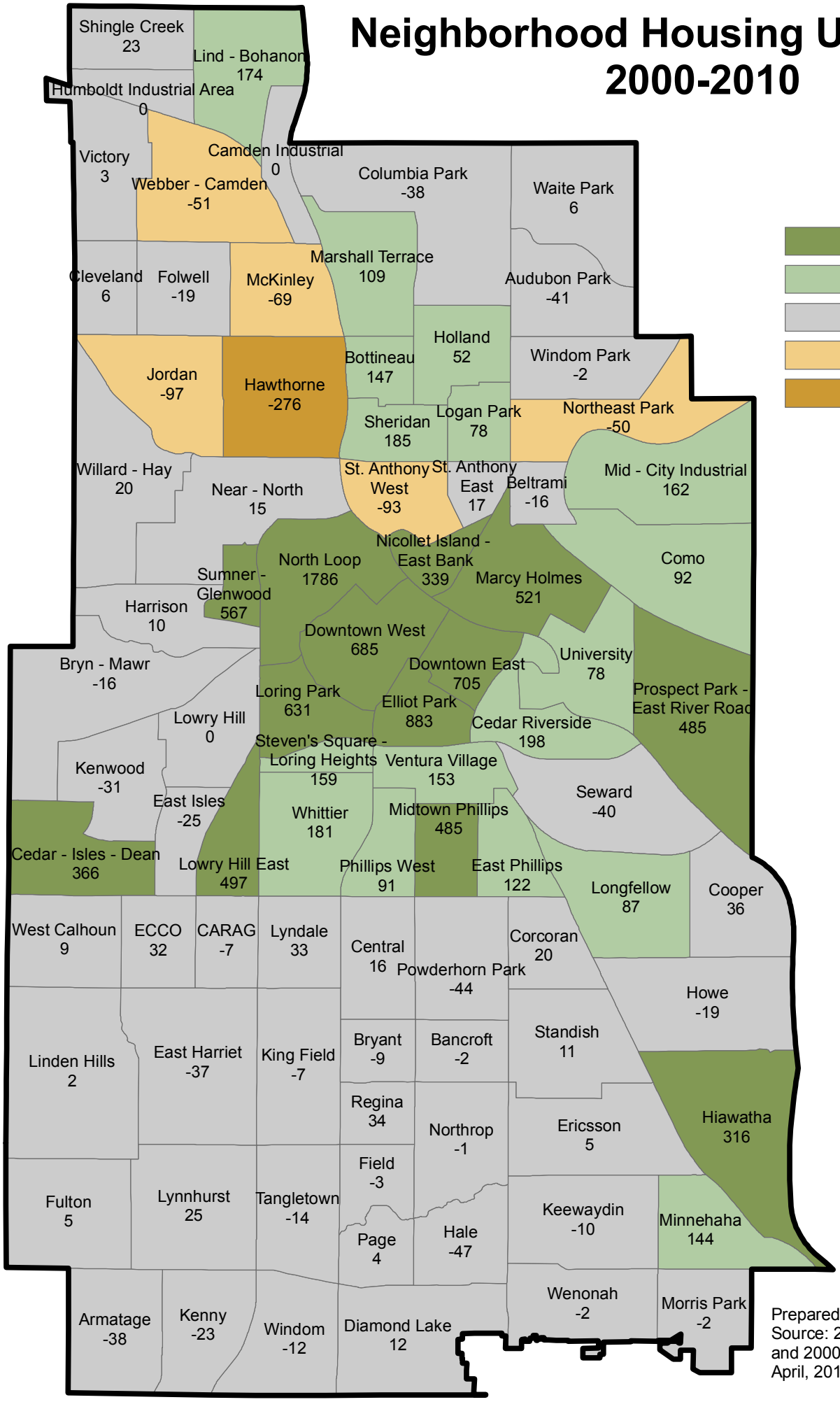

City of Minneapolis
Department of Community Planning & Economic Development - CPED

Prepared by CPED Research
Source: 2010 Census Redistricting File and 2000 Census Summary File 1
April, 2011

Neighborhood Housing Unit Vacancy 2010

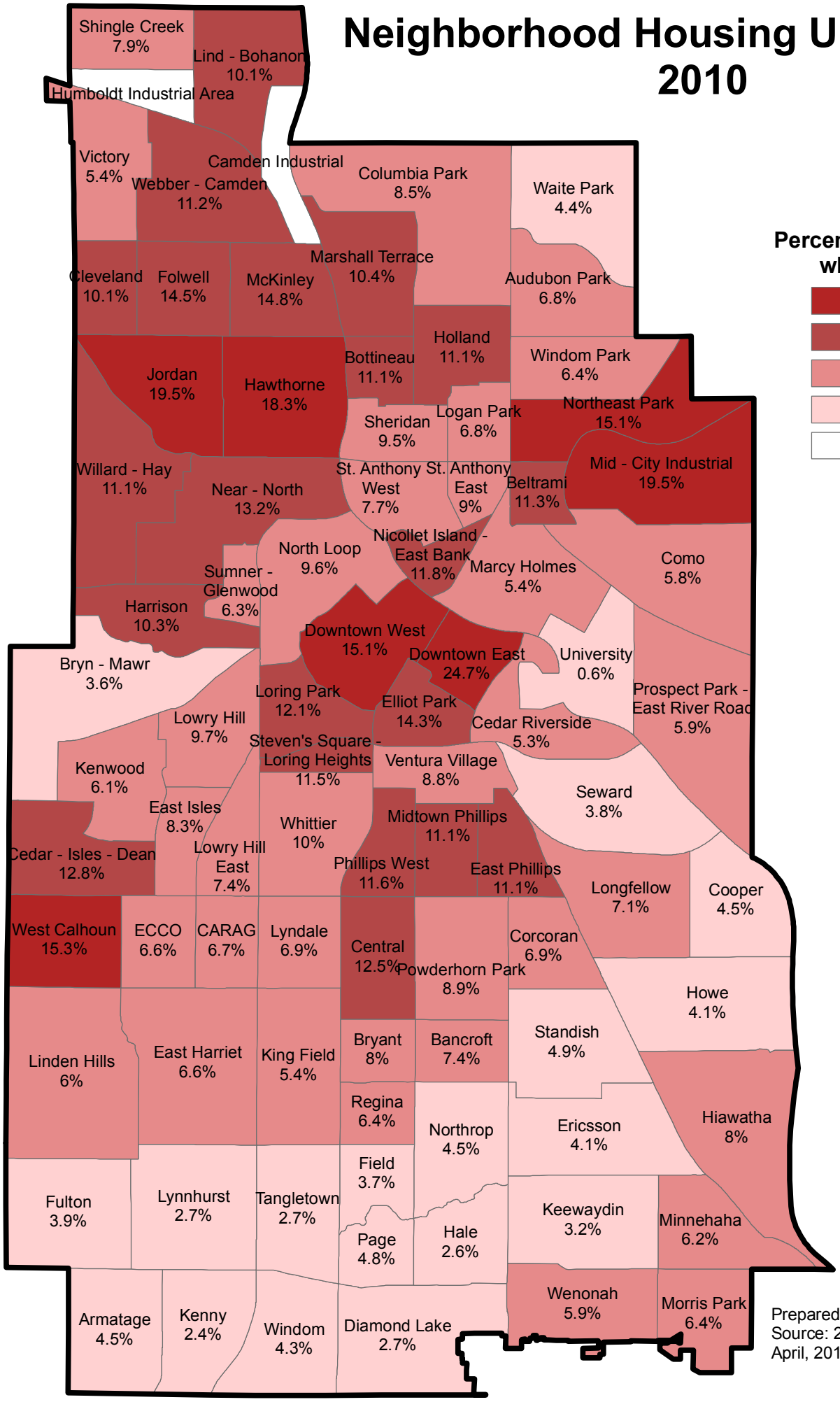

Percent of Housing Units which are Vacant

- greater than 15%
- 10.1% to 15%
- 5.1% to 10%
- less than 5%
- Industrial Area

City of Minneapolis
Department of Community Planning & Economic Development - CPED

Prepared by CPED Research
Source: 2010 Census Redistricting File
April, 2011

Population Change by Community*
2000-2010

(*) The eleven communities (planning districts) were originally defined as part of the City's 1980 comprehensive plan

Camden
Population
2000 = 31,698
2010 = 28,778
Change = -2,920

Northeast
Population
2000 = 36,913
2010 = 36,255
Change = -658

Near North
Population
2000 = 35,976
2010 = 31,192
Change = -4,784

University
Population
2000 = 33,440
2010 = 38,785
Change = 5,345

Central
Population
2000 = 24,149
2010 = 29,725
Change = 5,576

Calhoun Isle
Population
2000 = 30,429
2010 = 29,913
Change = -516

Phillips
Population
2000 = 19,805
2010 = 20,315
Change = 510

Longfellow
Population
2000 = 27,776
2010 = 27,775
Change = -1

Powderhorn
Population
2000 = 57,299
2010 = 54,743
Change = -2,556

Southwest
Population
2000 = 47,863
2010 = 48,076
Change = 213

Nokomis
Population
2000 = 37,270
2010 = 37,021
Change = -249

Legend
Population Change
- gain of 2,000 or more
- gain of 500 to 1,999
- +/- 500
- loss of 500 to 1,999
- loss of 2,000 or more

City of Minneapolis
Department of Community Planning & Economic Development - CPED

Prepared by CPED Research
Source: 2010 Census Redistricting File and 2000 Census Summary File 1

City of Minneapolis Communities & Neighborhoods Map 1.1

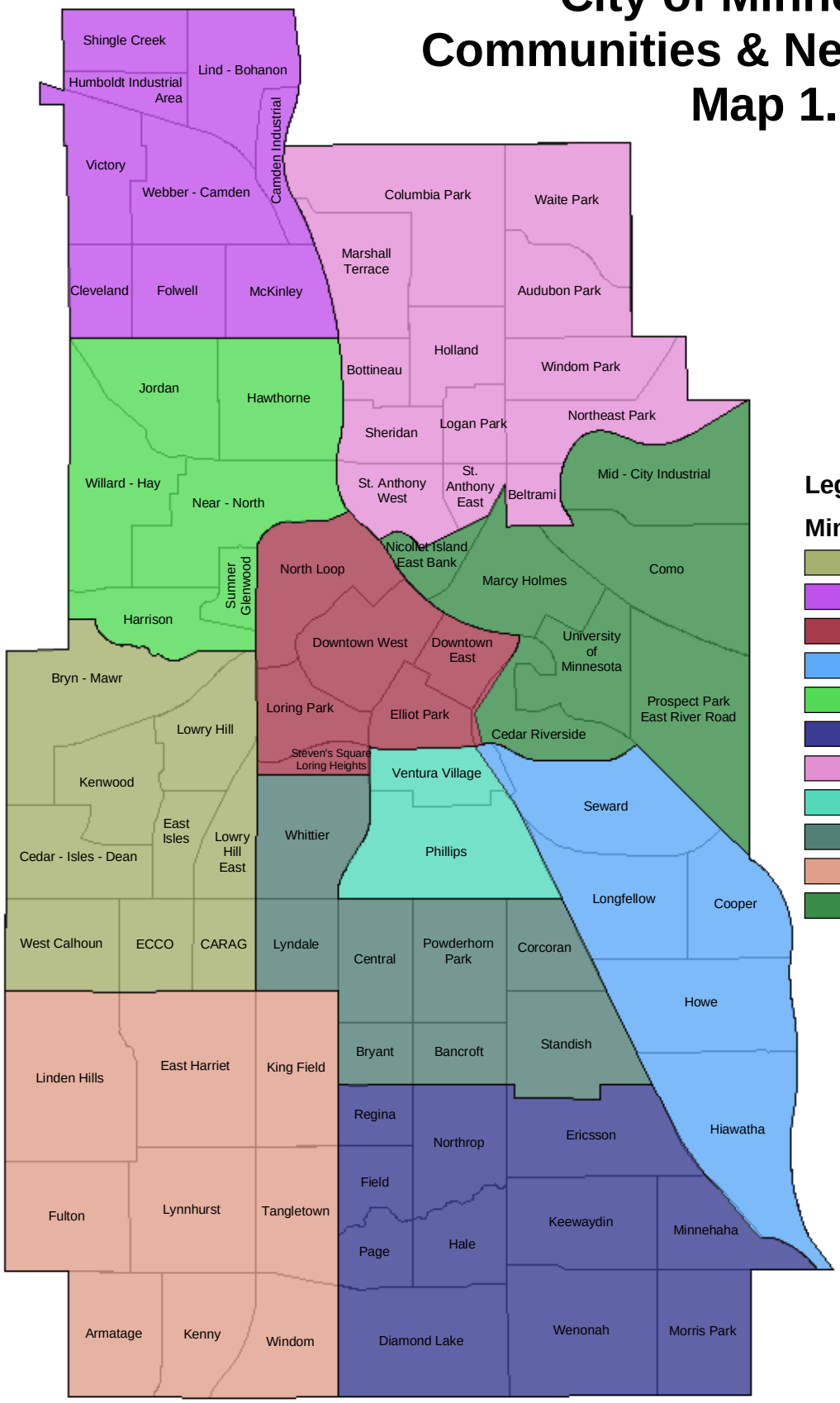

Created by:
Minneapolis Community Planning and Economic Development Department, Planning Division
January 2004

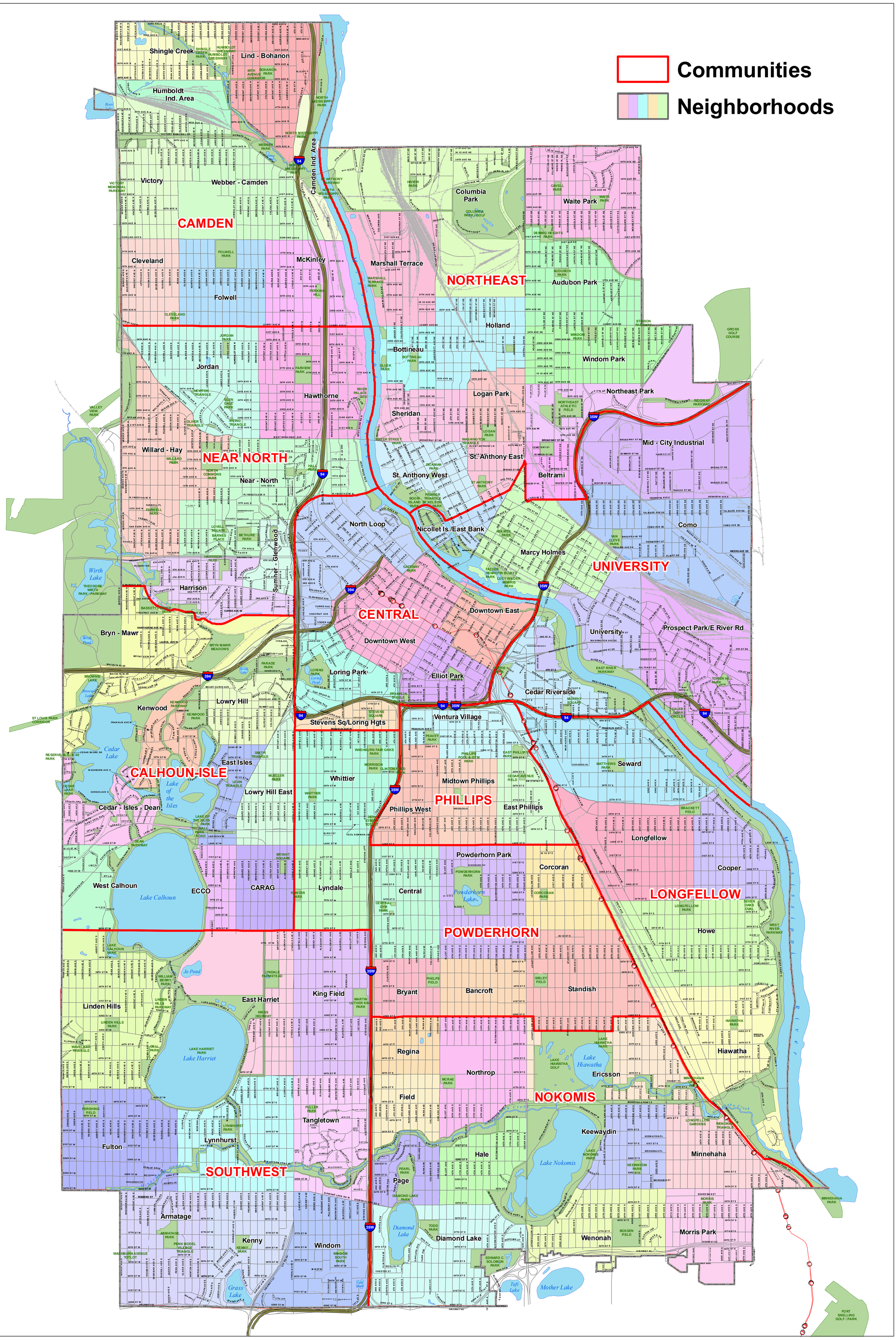
Communities
Neighborhoods
CAMDEN
NORTHEAST
NEAR NORTH
CENTRAL
UNIVERSITY
CALHOUN-ISLE
PHILLIPS
LONGFELLOW
POWDERHORN
NOKOMIS
SOUTHWEST
Shingle Creek
Lind - Bohanon
Humboldt Ind. Area
Camden Ind. Area
Victory
Webber - Camden
Cleveland
McKinley
Folwell
Marshall Terrace
Columbia Park
Waite Park
Audubon Park
Holland
Bottineau
Windom Park
Jordan
Hawthorne
Logan Park
Northeast Park
Willard - Hay
Sheridan
St. Anthony East
Mid - City Industrial
Near - North
St. Anthony West
Beltrami
North Loop
Nicollet Is./East Bank
Como
Marcy Holmes
Harrison
Sumner - Glenwood
Downtown East
Bryn - Mawr
Downtown West
University
Prospect Park/E River Rd
Loring Park
Elliot Park
Cedar Riverside
Kenwood
Lowry Hill
Ventura Village
Stevens Sq/Loring Hgts
East Isles
Seward
Whittier
Midtown Phillips
Cedar - Isles - Dean
Lowry Hill East
Phillips West
East Phillips
Longfellow
Powderhorn Park
Corcoran
Cooper
West Calhoun
ECCO
CARAG
Lyndale
Central
Howe
Linden Hills
East Harriet
King Field
Bryant
Bancroft
Standish
Regina
Northrop
Hiawatha
Ericsson
Field
Tangletown
Lynnhurst
Fulton
Keewaydin
Hale
Minnehaha
Page
Armatage
Kenny
Windom
Diamond Lake
Wenonah
Morris Park
Lake Calhoun
Lake Harriet
Lake Nokomis
Lake Hiawatha
Cedar Lake
Lake of the Isles
Wirth Lake
Diamond Lake
Grass Lake
Taft Lake
Mother Lake
Powderhorn Lakes
Birch Pond
Jo Pond
Ryan Lake
Brown Lake
Mississippi River
Miles
0
0.25
0.5
1
N
S
E
W
City of Minneapolis
Neighborhoods & Communities
Created July 3, 2008