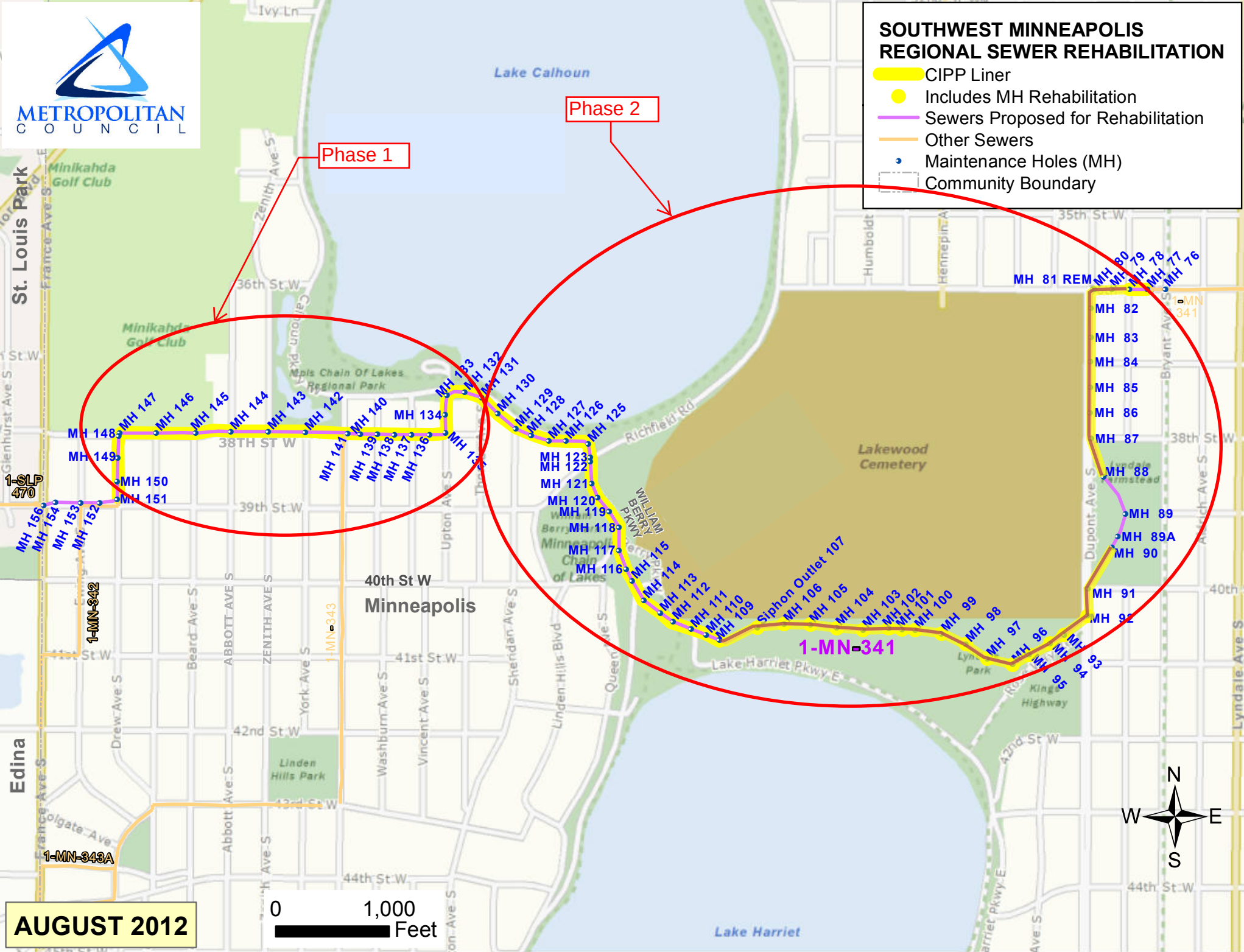
SOUTHWEST MINNEAPOLIS
REGIONAL SEWER REHABILITATION
CIPP Liner
Includes MH Rehabilitation
Sewers Proposed for Rehabilitation
Other Sewers
Maintenance Holes (MH)
Community Boundary
METROPOLITAN COUNCIL
Phase 1
Phase 2
Lake Calhoun
Lake Harriet
Lakewood Cemetery
Minneapolis Chain of Lakes Regional Park
Minikahda Golf Club
St. Louis Park
Edina
Minneapolis
Linden Hills Park
Lyndale Park
Kings Highway
38TH ST W
39th St W
40th St W
41st St W
42nd St W
44th St W
35th St W
36th St W
38th St W
40th
Richfield Rd
WILLIAM BERRY PKWY
Lake Harriet Pkwy E
Siphon Outlet 107
1-SLP 470
1-MN-342
1-MN-343
1-MN-343A
1-MN-341
MH 76
MH 77
MH 78
MH 79
MH 80
MH 81 REM
MH 82
MH 83
MH 84
MH 85
MH 86
MH 87
MH 88
MH 89
MH 89A
MH 90
MH 91
MH 92
MH 93
MH 94
MH 95
MH 96
MH 97
MH 98
MH 99
MH 100
MH 101
MH 102
MH 103
MH 104
MH 105
MH 106
MH 109
MH 110
MH 111
MH 112
MH 113
MH 114
MH 115
MH 116
MH 117
MH 118
MH 119
MH 120
MH 121
MH 122
MH 123
MH 125
MH 126
MH 127
MH 128
MH 129
MH 130
MH 131
MH 132
MH 133
MH 134
MH 136
MH 137
MH 138
MH 139
MH 140
MH 141
MH 142
MH 143
MH 144
MH 145
MH 146
MH 147
MH 148
MH 149
MH 150
MH 151
MH 152
MH 153
MH 154
MH 156
0
1,000
Feet
N
S
E
W
AUGUST 2012

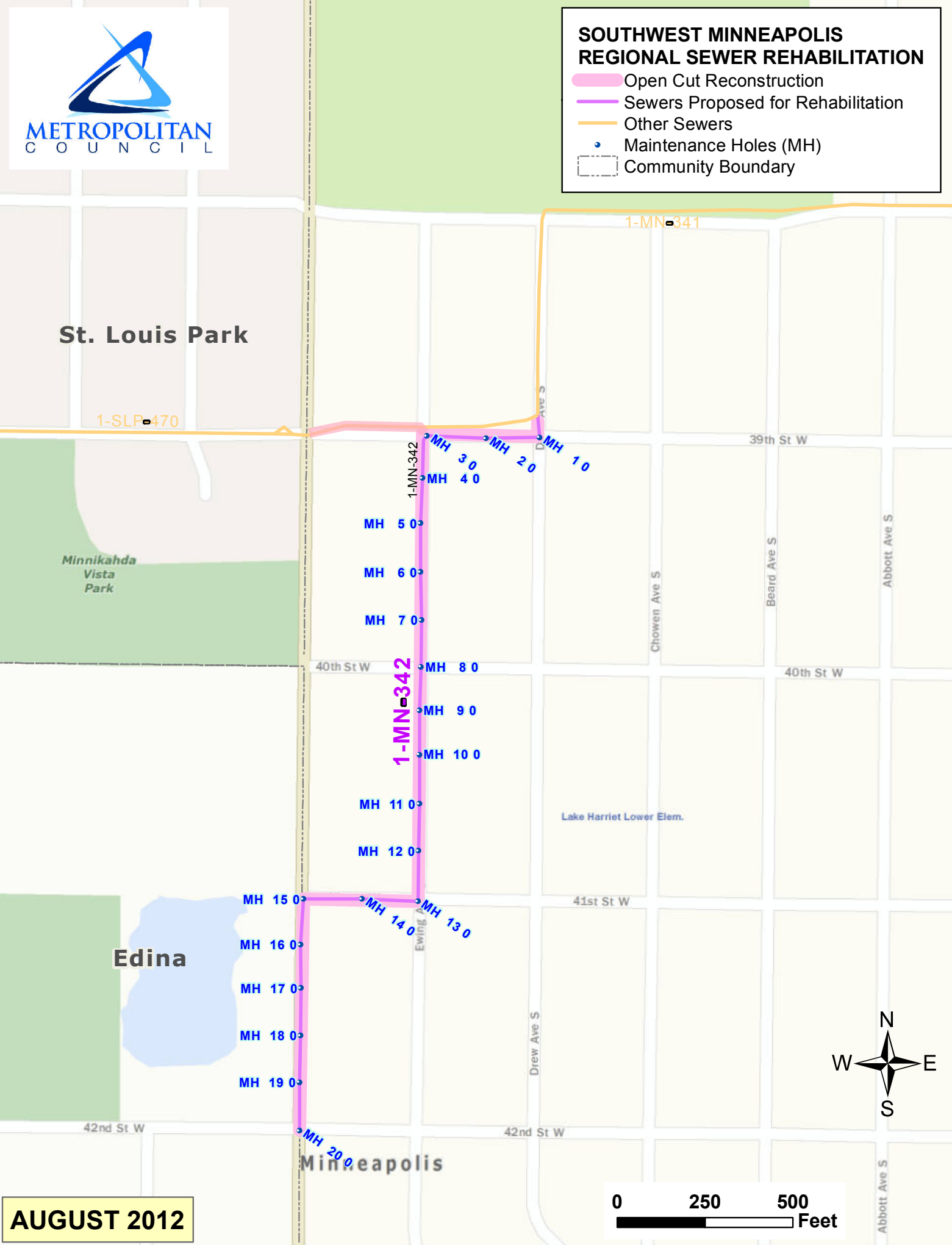
METROPOLITAN COUNCIL
SOUTHWEST MINNEAPOLIS REGIONAL SEWER REHABILITATION
Open Cut Reconstruction
Sewers Proposed for Rehabilitation
Other Sewers
Maintenance Holes (MH)
Community Boundary
1-MN-341
St. Louis Park
1-SLP-470
39th St W
MH 1 0
MH 2 0
MH 3 0
MH 4 0
1-MN-342
MH 5 0
MH 6 0
MH 7 0
Minnikahda Vista Park
40th St W
MH 8 0
MH 9 0
MH 10 0
1-MN-342
MH 11 0
MH 12 0
Lake Harriet Lower Elem.
Chowen Ave S
Beard Ave S
Abbott Ave S
41st St W
MH 13 0
MH 14 0
MH 15 0
Ewing Ave S
Edina
MH 16 0
MH 17 0
MH 18 0
MH 19 0
Drew Ave S
42nd St W
MH 20 0
Minneapolis
N
W
E
S
0
250
500
Feet
AUGUST 2012

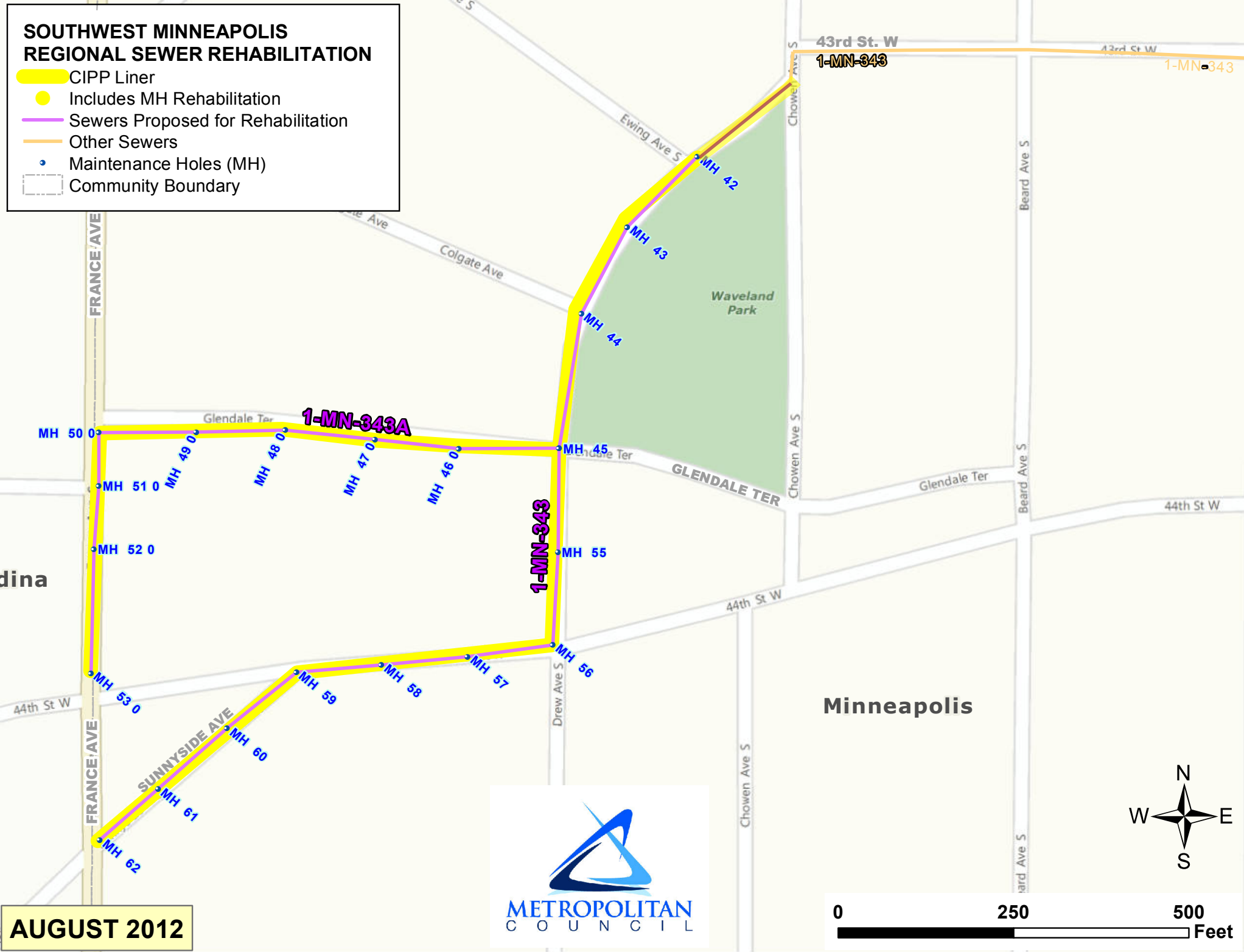
SOUTHWEST MINNEAPOLIS
REGIONAL SEWER REHABILITATION
CIPP Liner
Includes MH Rehabilitation
Sewers Proposed for Rehabilitation
Other Sewers
Maintenance Holes (MH)
Community Boundary
43rd St. W
1-MN-343
Ewing Ave S
Colgate Ave
Waveland Park
Chowen Ave S
Beard Ave S
FRANCE AVE
Glendale Ter
GLENDALE TER
44th St W
SUNNYSIDE AVE
Drew Ave S
1-MN-343A
1-MN-343
MH 42
MH 43
MH 44
MH 45
MH 46 0
MH 47 0
MH 48 0
MH 49 0
MH 50 0
MH 51 0
MH 52 0
MH 53 0
MH 55
MH 56
MH 57
MH 58
MH 59
MH 60
MH 61
MH 62
Minneapolis
N
W
E
S
0
250
500
Feet
METROPOLITAN COUNCIL
AUGUST 2012