

Minneapolis Urban Agriculture Survey 2019

Map of Gardens & Farms by Address

130 out of 191 gardens and farms provided an address. The map to the right indicates their locations. Data on this map will not be updated or maintained as it represents a snapshot of survey results.

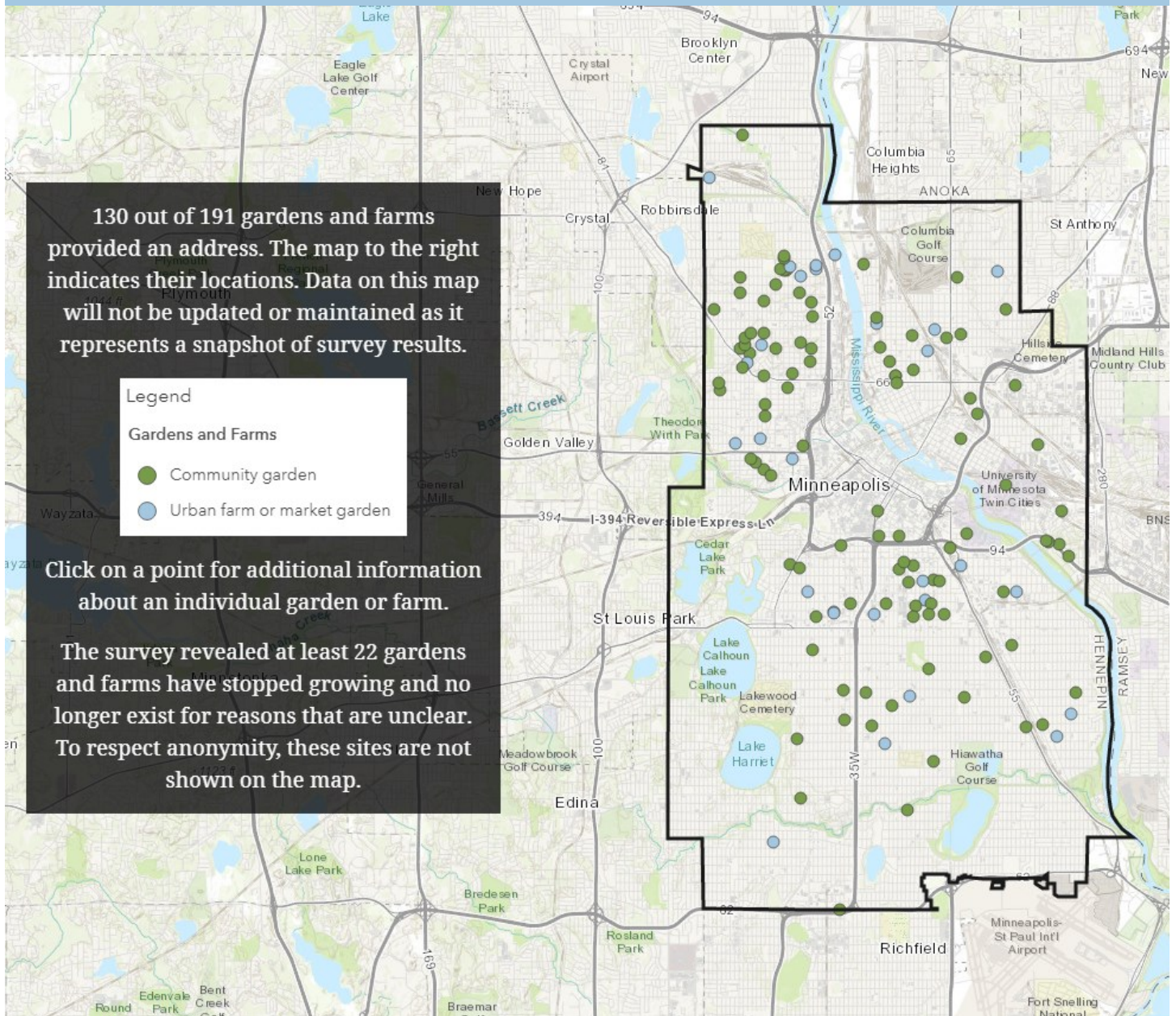
Legend

Gardens and Farms

- Community garden
- Urban farm or market garden

Click on a point for additional information about an individual garden or farm.

The survey revealed at least 22 gardens and farms have stopped growing and no longer exist for reasons that are unclear. To respect anonymity, these sites are not shown on the map.



Homegrown Minneapolis



www.minneapolismn.gov/UrbanAgSurvey

Minneapolis Urban Agriculture Survey 2019

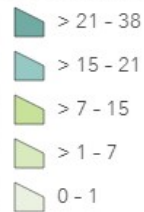
Map of Garden & Farm Concentration by Zip Code

To account for the gardens and farms that opted to provide a zip code instead of an address, the map to the right shows the concentration of all 191 gardens and farms by zip code. Data on this map will not be updated or maintained as it represents a snapshot of survey results.

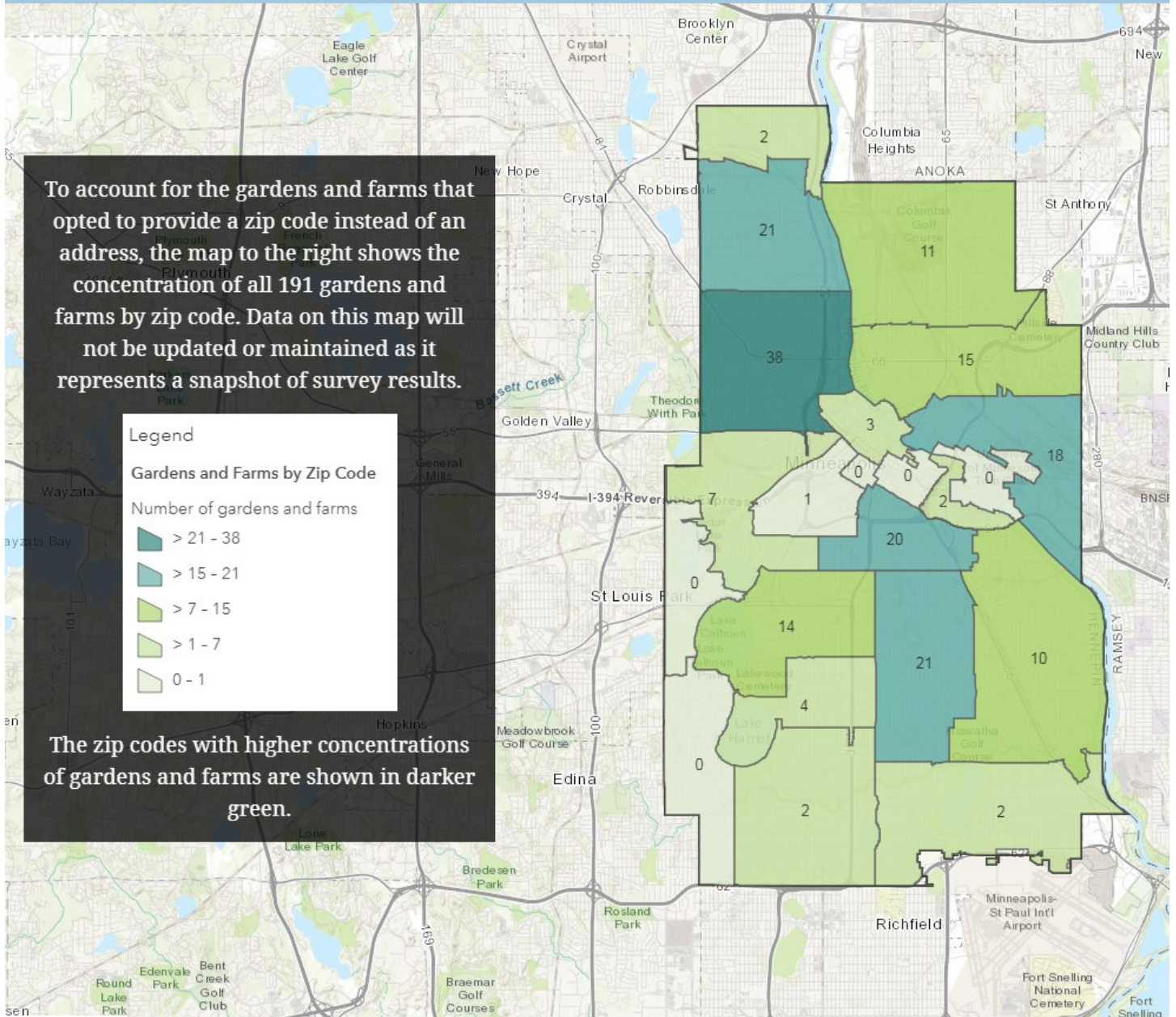
Legend

Gardens and Farms by Zip Code

Number of gardens and farms



The zip codes with higher concentrations of gardens and farms are shown in darker green.



Homegrown Minneapolis



www.minneapolismn.gov/UrbanAgSurvey